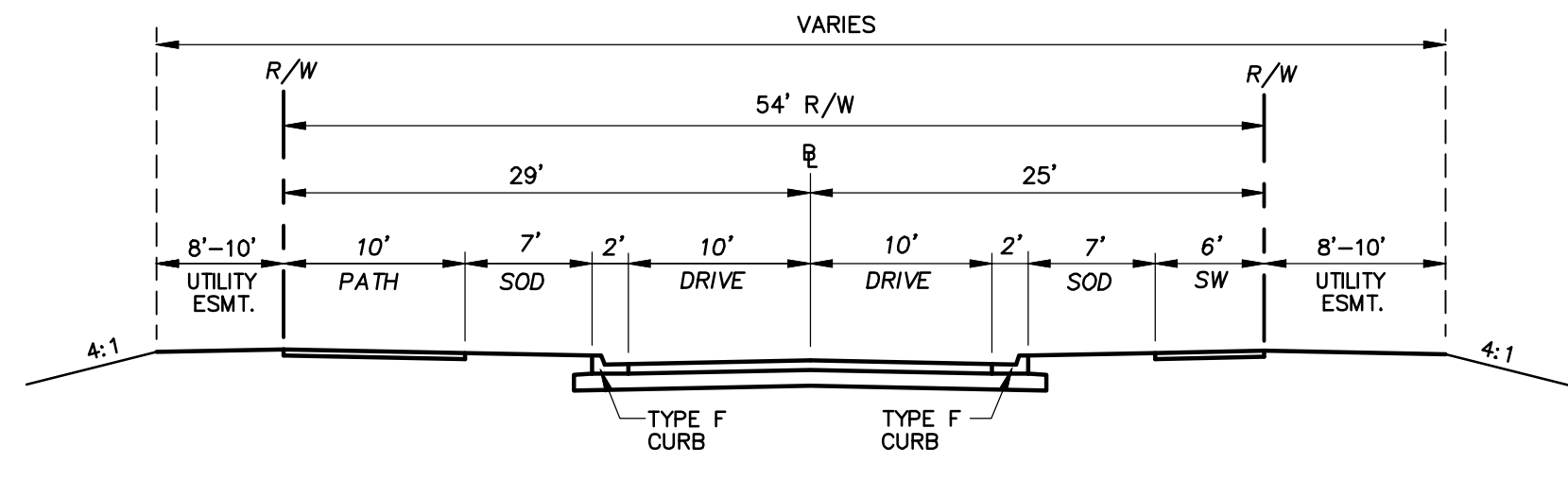
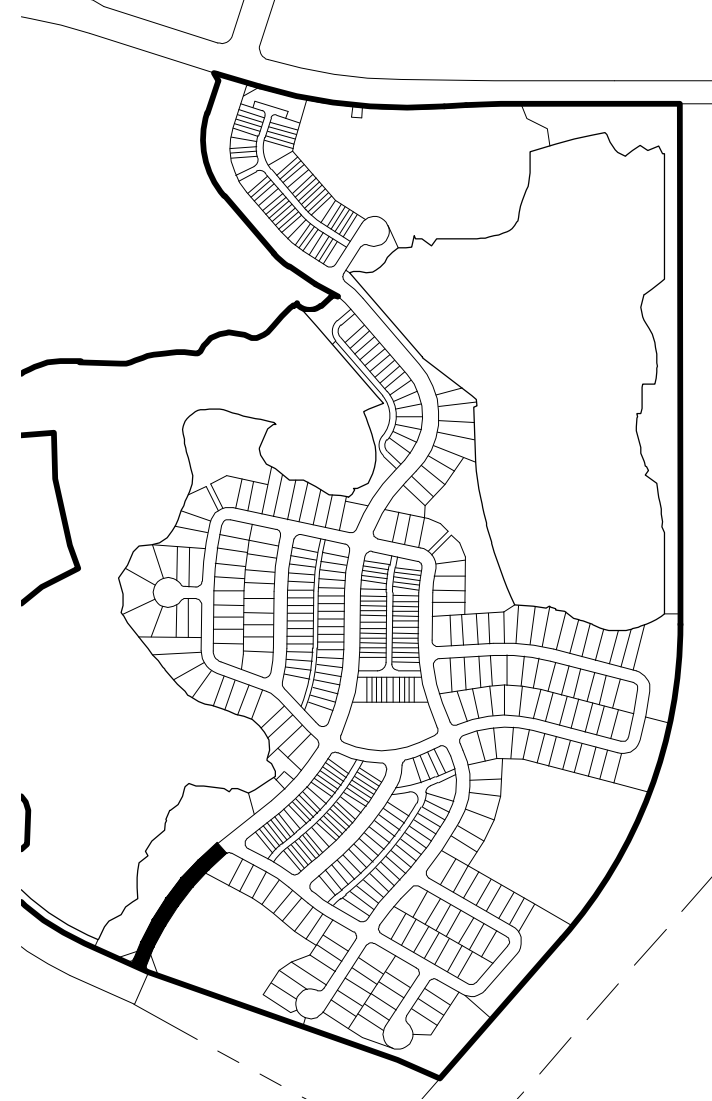
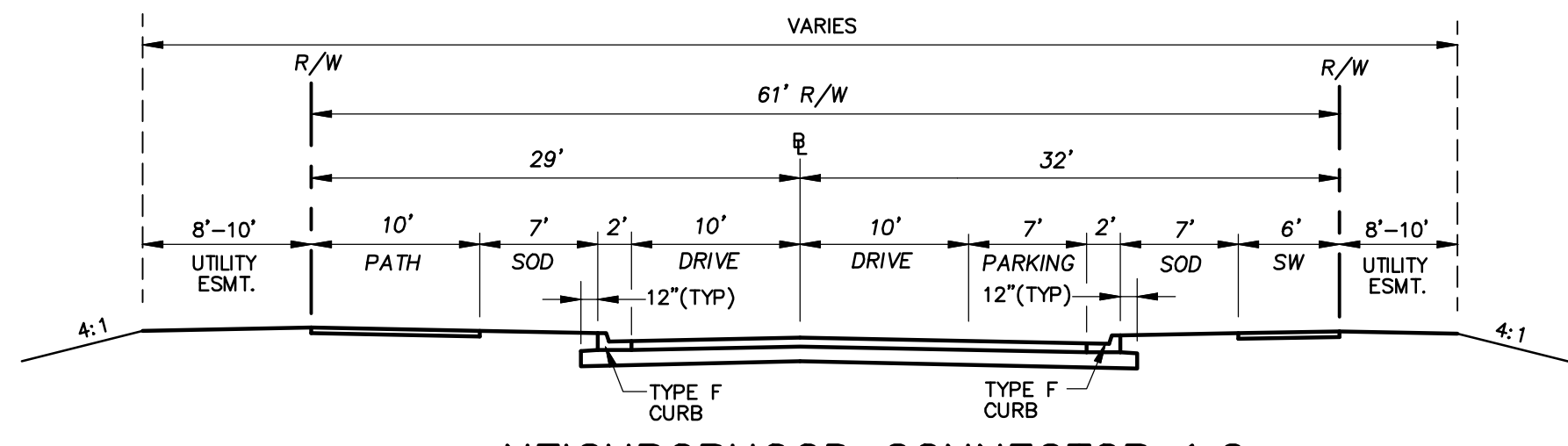
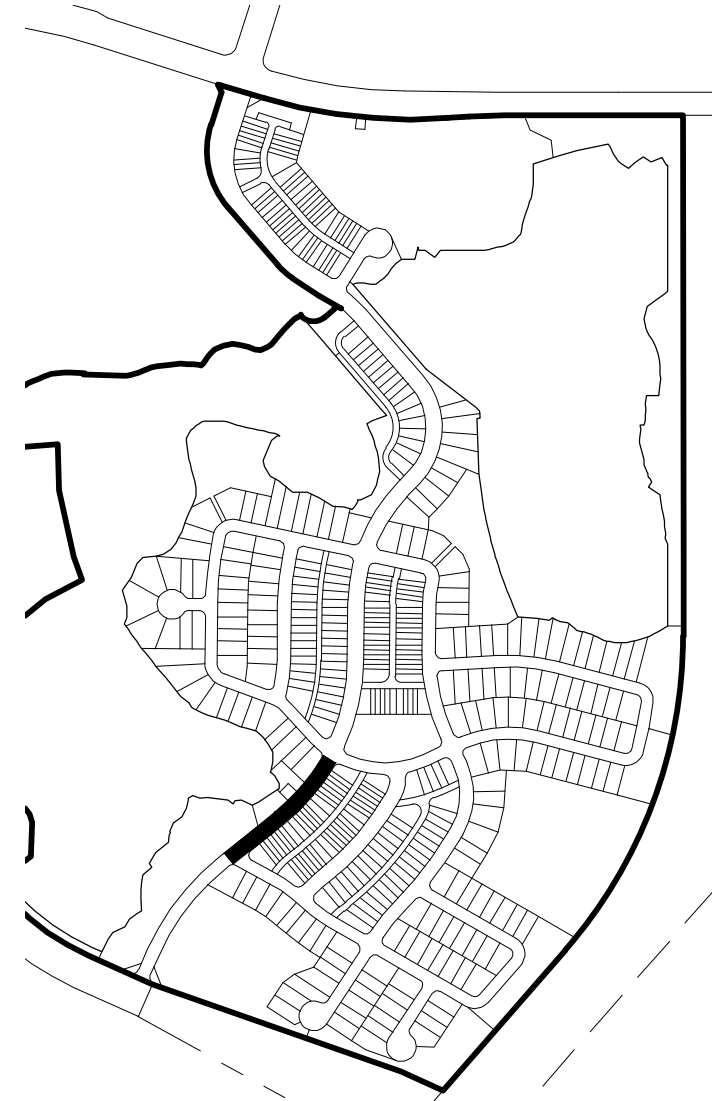


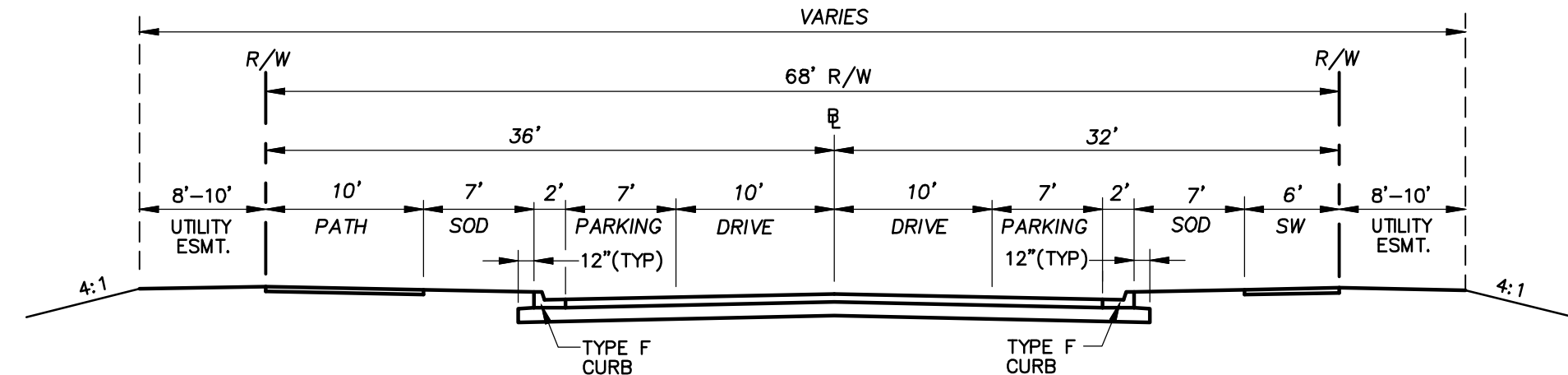
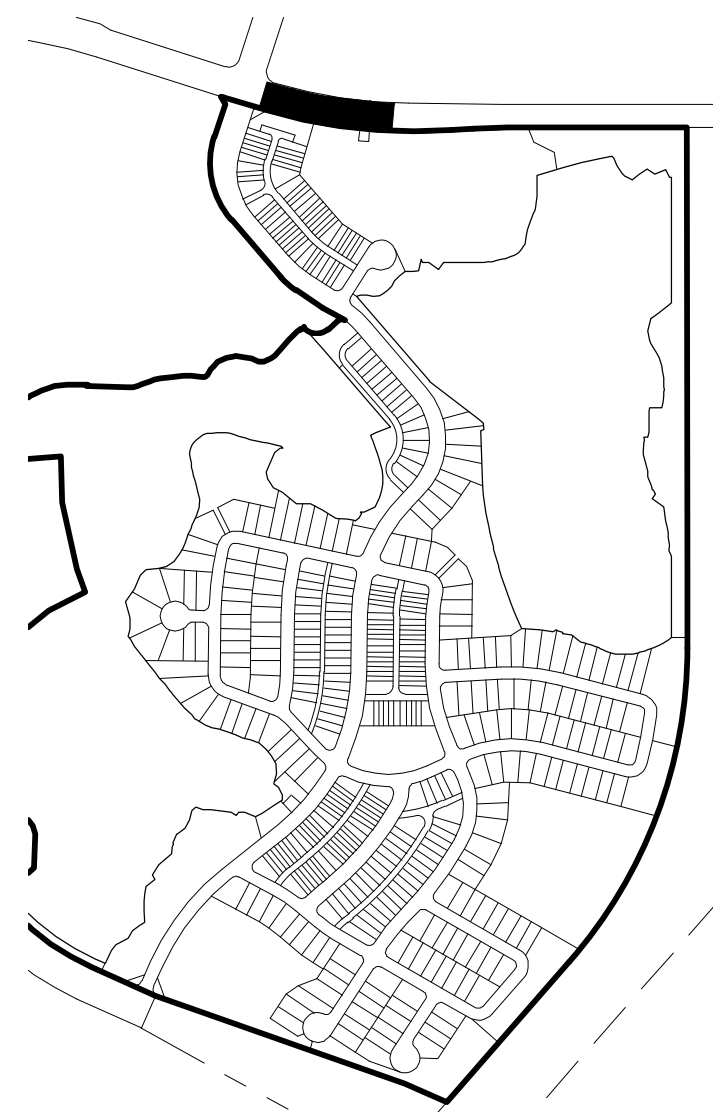
F:\Proj\2025\25506 Sunbridge N=7 - Tell Bros\DWG\PSp\25506-N7-PTYP.dwg
DONALD W. MCINTOSH ASSOCIATES, INC. RESERVES THE EXCLUSIVE COPYRIGHT AND PROPERTY RIGHTS TO THIS DRAWING WHICH MAY NOT BE REPRODUCED, CHANGED, OR COPIED IN ANY FORM OR MANNER, NOR CAN IT BE ASSIGNED TO ANY PARTY WITHOUT DONALD W. MCINTOSH ASSOCIATES, INC.'S WRITTEN CONSENT.



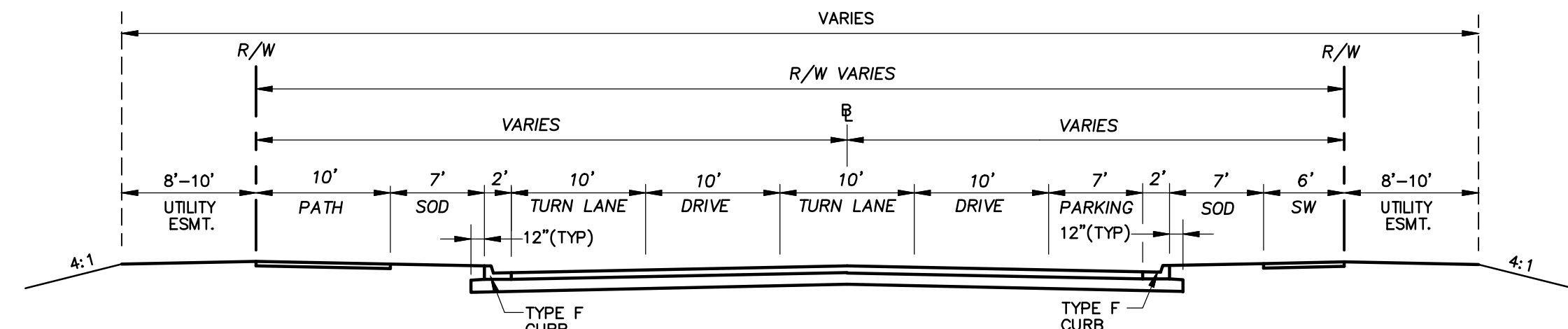
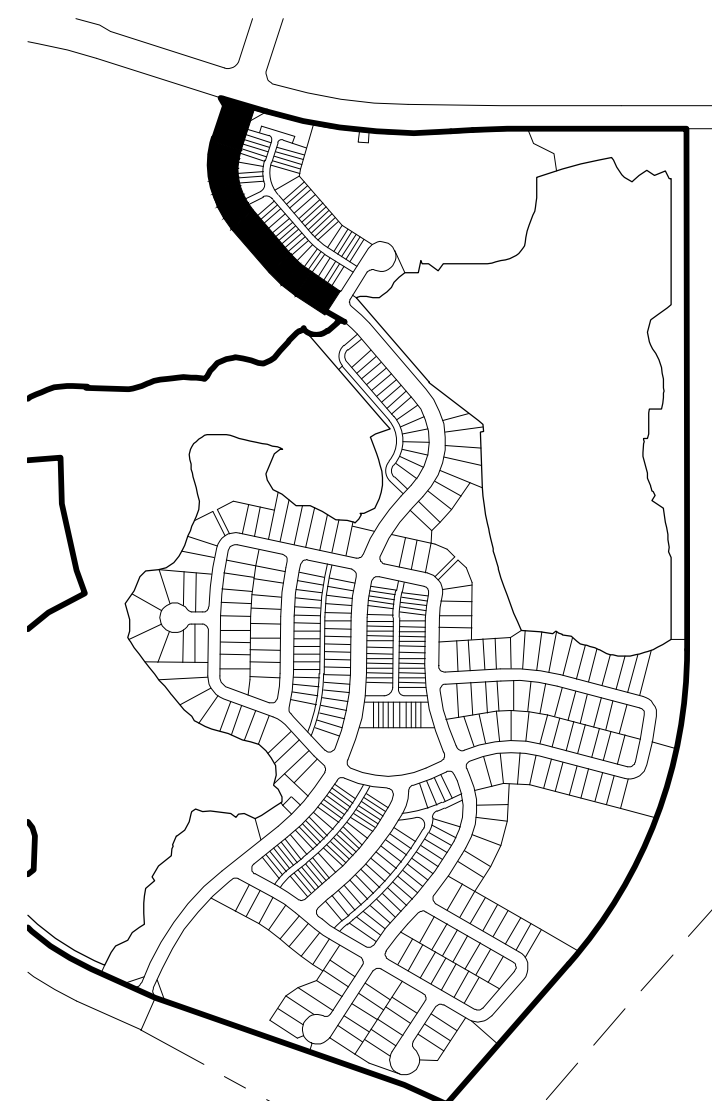
NEIGHBORHOOD CONNECTOR 1.1
TYPICAL SECTION (PUBLIC STREET)
(NO PARKING)
1"=10'



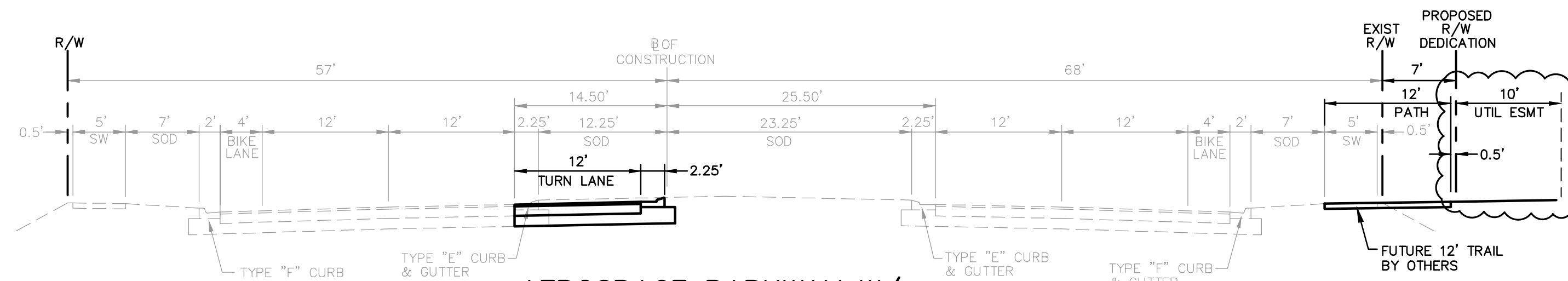
NEIGHBORHOOD CONNECTOR 1.2
TYPICAL SECTION (PUBLIC STREET)
(PARKING ONE SIDE)
1"=10'



NEIGHBORHOOD CONNECTOR 1.3
TYPICAL SECTION (PUBLIC STREET)
(PARKING TWO SIDES)
1"=10'




NEIGHBORHOOD CONNECTOR 1.4
TYPICAL SECTION (PUBLIC STREET)
(PARKING ONE SIDE W/ TURN LANES)
1"=10'



AEROSPACE PARKWAY W/
ADDED LEFT TURN LANE
AND FUTURE 12' TRAIL

NOTES

- CROSS-SECTIONS ARE TYPICAL CONCEPTS AND ARE SUBJECT TO CHANGE BASED ON FINAL DESIGN AND APPROVAL BY THE CITY TRANSPORTATION ENGINEERING DEPARTMENT.
- TYPICAL PAVEMENT STRUCTURES AND CURB AND GUTTER DESIGN SHALL CONFORM WITH THE CITY OF ORLANDO ENGINEERING STANDARDS MANUAL LATEST EDITION, OR AS MODIFIED BY THE CITY ENGINEER.
- THE PROPERTY DESCRIBED HEREON MAY BE DEVELOPED IN PHASES PROVIDED THAT EACH PHASE OR SUB-PHASE FUNCTIONS IN A STAND-ALONE CONDITION.



McINTOSH
ASSOCIATES
an LJA company

1950 SUMMIT PARK DRIVE, SUITE 600
ORLANDO, FL 32810 407.844.4068

Seals

DATE: _____

MASTER PLAN / PRELIMINARY PLAT
SUNBRIDGE NEIGHBORHOOD 7

CITY OF ORLANDO, FLORIDA

DOCUMENT CHANGES

Description	Date
REVISED PER INTERNAL REVIEW	7/17/25

Issue Description

Issue Date	5/14/25
Project No	25506
Drawn/Designed	CWG / WCW
Checked By	JTT
Drawing Title	

ROAD SECTIONS

Sheet Number

6

6 OF 7