


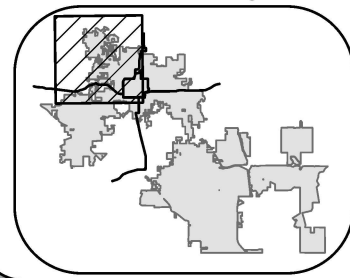


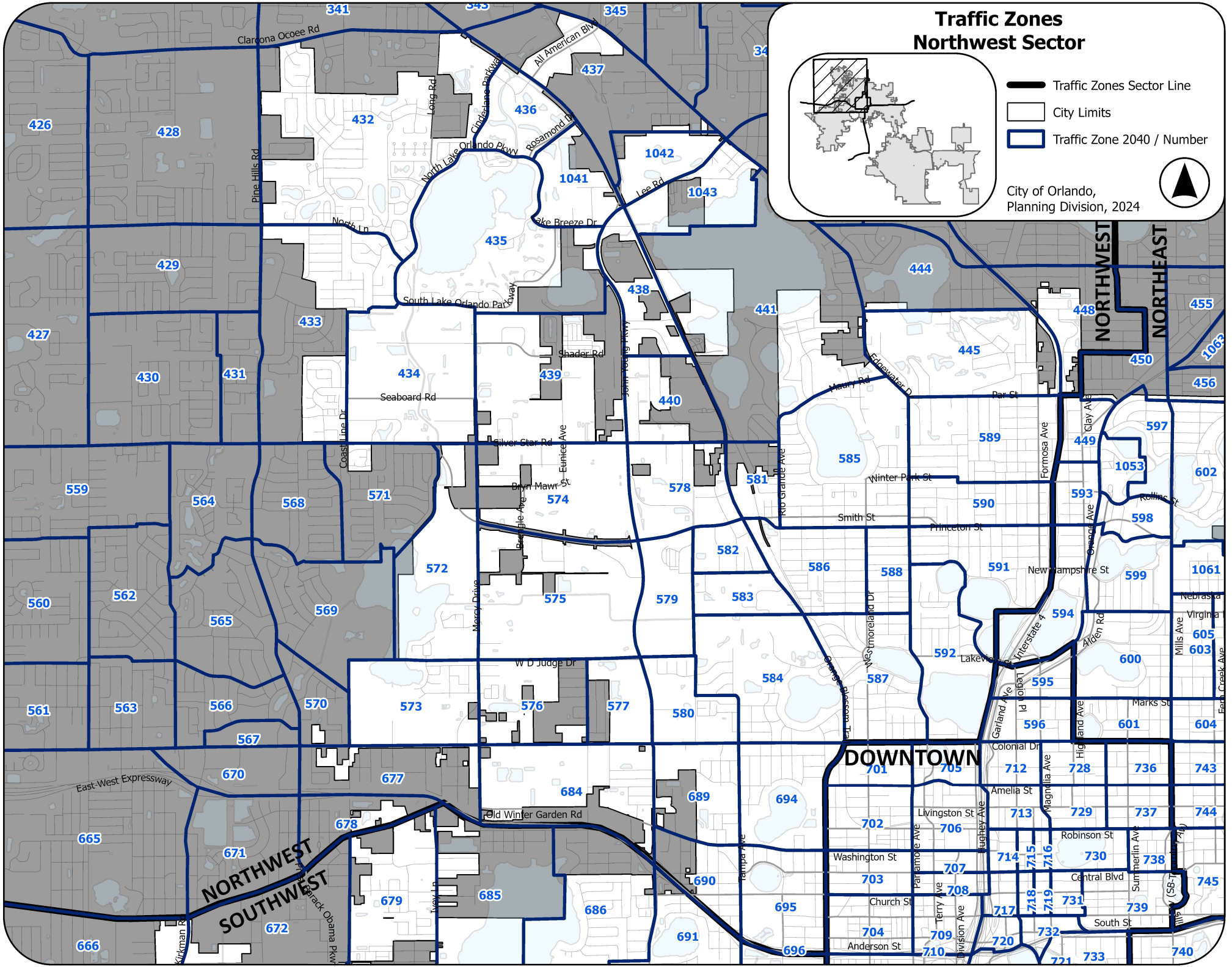
Appendix L:
2040 Traffic Analysis Zone Maps
by GMP Subarea

Traffic Zones Northwest Sector

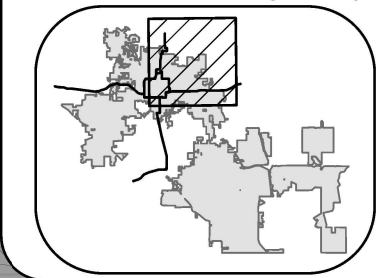
-  Traffic Zones Sector Line
-  City Limits
-  Traffic Zone 2040 / Number






City of Orlando,
Planning Division, 2024

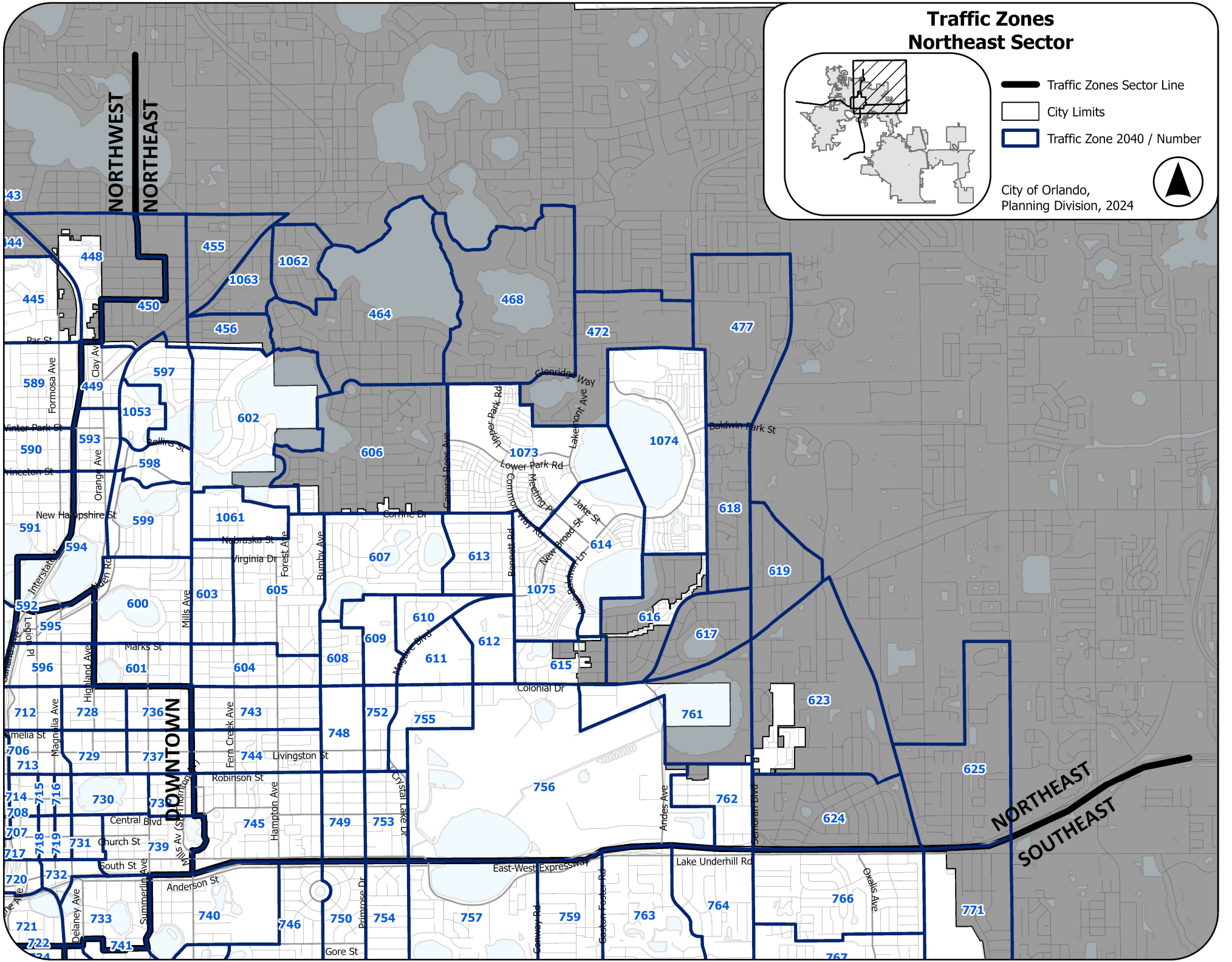


Traffic Zones Northeast Sector






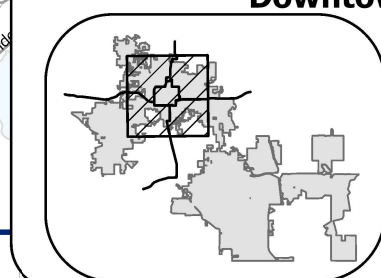
-  Traffic Zones Sector Line
-  City Limits
-  Traffic Zone 2040 / Number

City of Orlando,
Planning Division, 2024

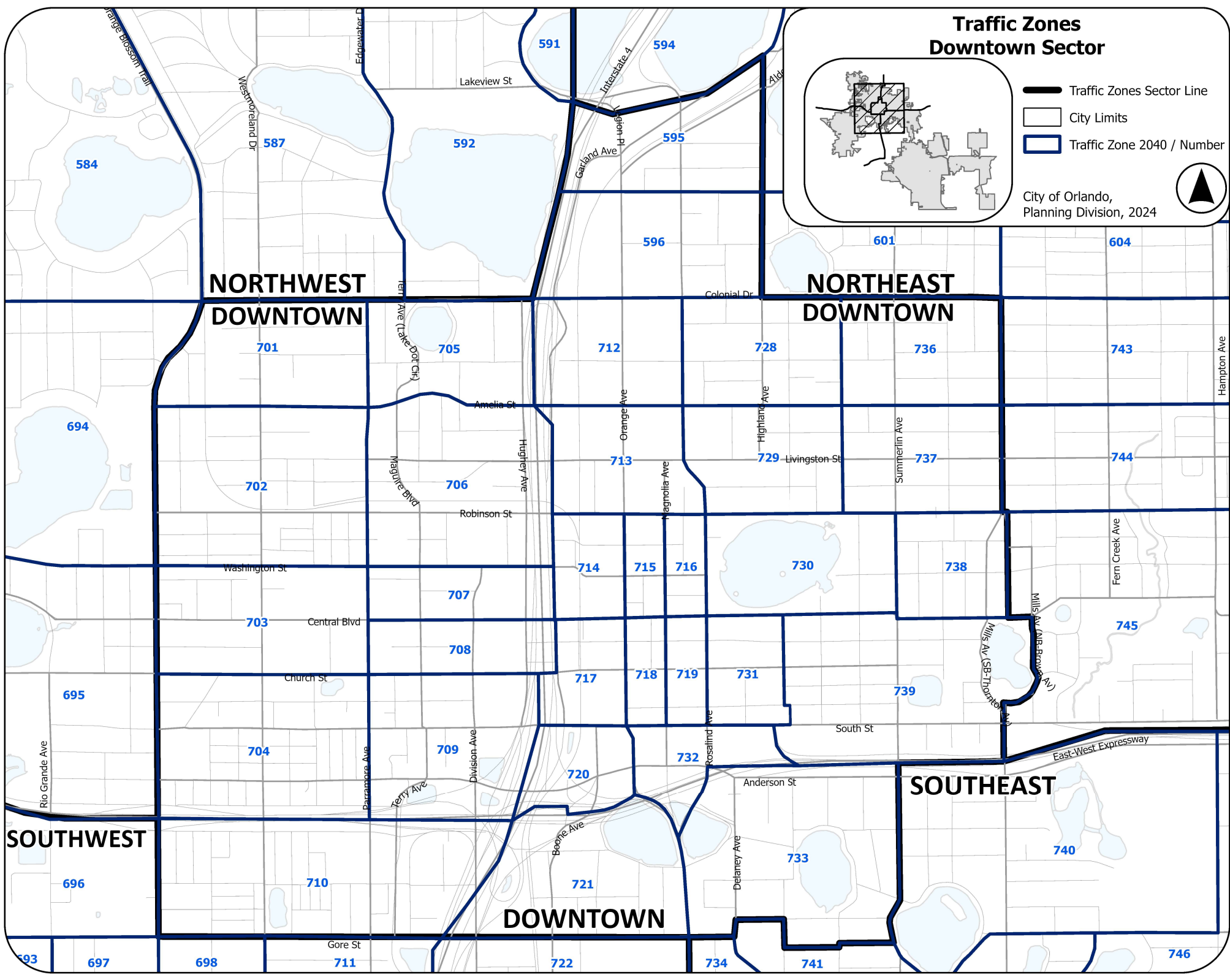


Traffic Zones Downtown Sector




-  Traffic Zones Sector Line
-  City Limits
-  Traffic Zone 2040 / Number

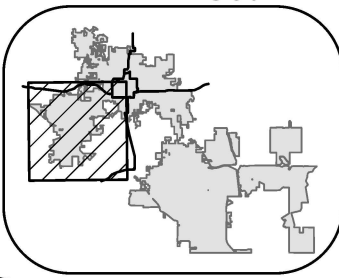


City of Orlando,
Planning Division, 2024



Traffic Zones Southwest Sector

-  Traffic Zones Sector Line
-  City Limits
-  Traffic Zone 2040 / Number



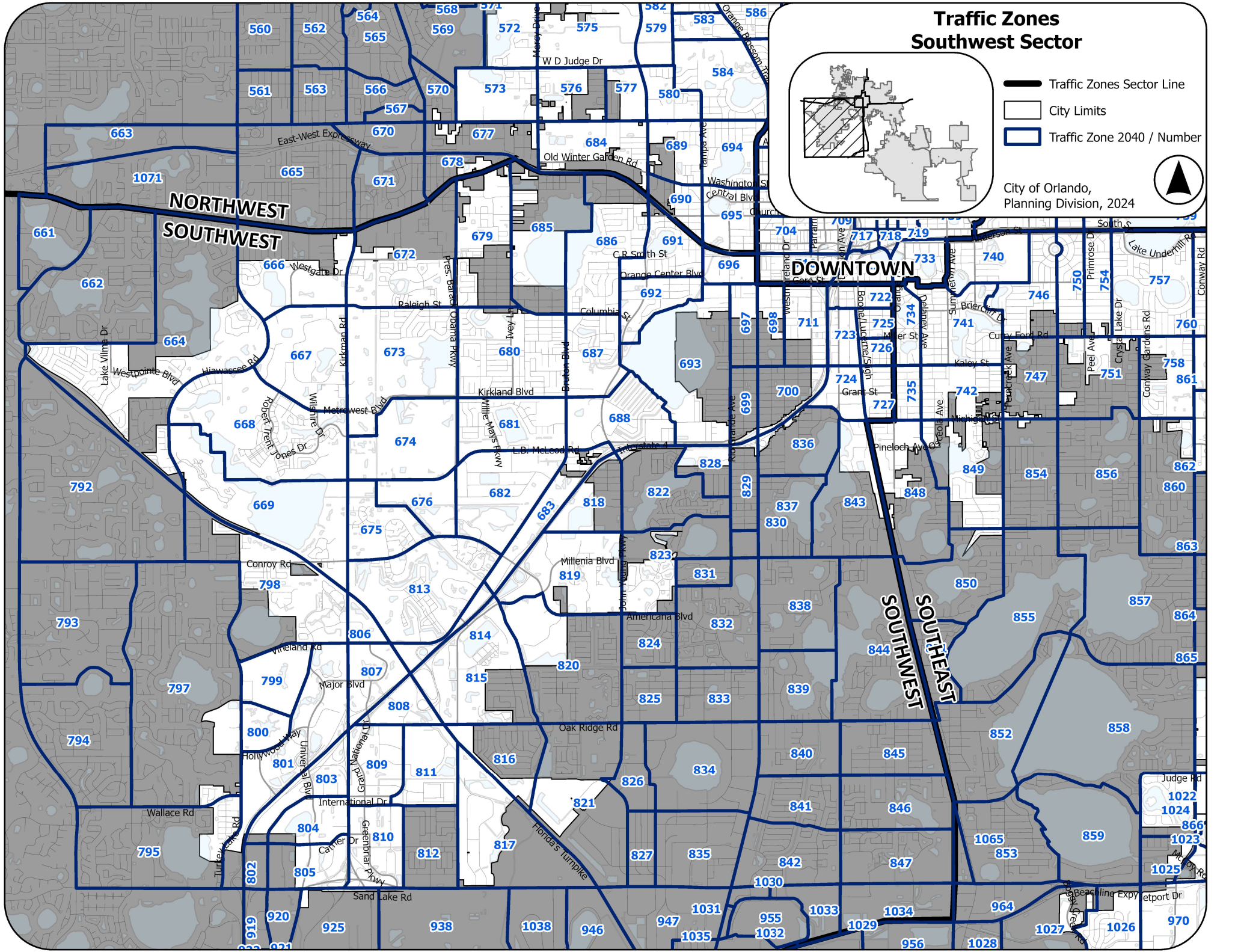
City of Orlando,
Planning Division, 2024



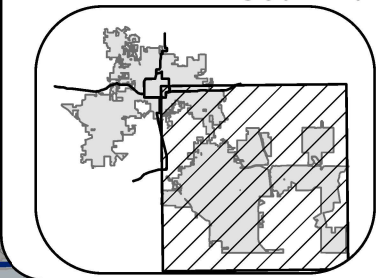
**NORTHWEST
SOUTHWEST**

DOWNTOWN

**SOUTHWEST
SOUTHEAST**



Traffic Zones Southeast Sector



- Traffic Zones Sector Line
- City Limits
- Traffic Zone 2040 / Number

City of Orlando,
Planning Division, 2024

