

2021 ADA TRANSITION PLAN UPDATE


Appendix K

Listing of Existing Ramps Missing Truncated Dome Detectable Warning Surfaces



Appendix K - Listing of Existing Ramps Missing Truncated Dome Detectable Warning Surfaces

Detectable warnings are used, in the absence of a curb, to provide an 'edge cue' for people who are blind or have low vision at the junction of a pedestrian access route (i.e., sidewalk, etc.) and a vehicular way (i.e., street, roadway, etc.)



People who are blind or have low vision use detectable warnings to help identify where the sidewalk meets the roadway edge. Detectable warnings are a distinctive surface pattern of truncated domes detectable by cane or underfoot that alert people with vision impairments of their approach to street crossings and hazardous drop-offs. They are used to indicate the boundary between pedestrian and vehicular routes where there is a flush connection instead of a curbed connection. The truncated domes are aligned on a square grid in the direction of pedestrian travel or installed radial to the grade break. Detectable warnings are not stamped into concrete. Detectable warnings contrast visually with the adjoining surface, either light-on-dark or dark-on-light (recommended bright red on concrete and bright yellow on asphalt).

Older curb ramps may have stamping in the concrete or lines drawn in the concrete. These older treatments are not valid Detectable Warning Surfaces.

The ADA self-assessment reviewed the entire sidewalk network totaling 983 miles of sidewalk within the City (100% sample) using high resolution 2020 aerial photography and identified a total of 16,137 curb ramps that either currently existed or were under construction. A review of those curb ramps identified 6,877 curb ramps citywide where the curb ramp did not have a high contrast detectable warning surface consisting of truncated domes.

Appendix K documents the priority and locations of the 8,690 existing curb ramps that do not have truncated dome detectable warning surfaces which were identified as part of the ADA self-assessment. The Appendix contains three items:

1. Prioritized Listing of Existing Ramps Missing Truncated Dome Detectable Warning Surfaces sorted from highest to lowest priority and grouped by Commission District.
2. Prioritized Listing of Existing Ramps Missing Truncated Dome Detectable Warning Surfaces sorted from highest to lowest priority and grouped by Neighborhood.
3. Ramps Missing Truncated Domes Report showing location and description of each existing ramp missing truncated domes sorted by Ramp ID Number

Both the Prioritized Listing and the Ramps Missing Truncated Domes Report contain the following common items:

- **Ramp ID** – The unique ID number that cross references the prioritized listing to the curb ramp report.
- **Street Name** – The name of the street that the curb ramp is located along.
- **Commission District** – The City Commission District that the Curb Ramp is located within.
- **Neighborhood** – The City Neighborhood that the Curb Ramp is located within.
- **Intersection** – The name of the intersection that the curb ramp is located within. Curb ramps located away from intersections mid-block are identified as mid-block such as “Mid Block E South St”.
- **Intersection Quadrant** – The “Quadrant” is of the eight principal directions associated with the location of the Curb Ramp in relation to the center of the intersection. The quadrant represents the corner of the intersection in which the ramp is located. The allowable values are N (North), NE (Northeast), E (East), SE (Southeast), S (South), SW (Southwest), W (West), NW (Northwest). If the Intersection roadways consist of primarily North-South and East-West streets, appearing like a (+) symbol, then the quadrants are described with the 2-letter directional symbols (NW, NE, SW, SE). However, If the Intersection roadways consist of primarily Northwest-Southeast and Southwest-Northeast streets, appearing like an (X) symbol, then the quadrants are described with the 1-letter directional symbols (N, S, E, W). The same set of designations would be used if the intersection is a “T” intersection containing only three intersection roadways.
- **Pedestrian Travel Direction** – The Pedestrian Direction is the travel direction of the pedestrian towards the road crossing after walking down the curb ramp. When multiple Curb Ramps are in the same quadrant of the intersection, each of the Curb Ramps is identified by the travel direction of the pedestrian on the ramp as they are approaching the roadway.
- **Nearest Parcel Address** – The mailing address of the parcel closest to the ramp (if the parcel was addressed).
- **Status** – The current status of the curb ramp. In this instance, all of the curb ramps in this list are non-compliant because they do not provide a ramp where the sidewalk meets the roadway.
- **Marked Crosswalk** – This is a “Yes” or “No” value depending upon whether there is a marked crosswalk in the roadway at the curb ramp.
- **Midblock Crossing** – This is a “Yes” or “No” value depending upon whether the ramp is located at an intersection (No), or mid-block (Yes).
- **Sidewalk Priority Score** – This is the prioritization score of the sidewalk based upon its proximity to pedestrian generators. It is calculated using the prioritization calculation methodology described in Section 8. This Transition Plan Update reused the 2008 sidewalk priority scores, and they were not recalculated for the 2021 update. If a sidewalk was located along a roadway that did not exist in the 2008 study, it was given a score of zero (0) indicating that no score was calculated.

The Prioritized Listing of Existing Ramps Missing Truncated Dome Detectable Warning Surfaces is a listing of the curb ramps sorted from recommended highest to lowest priority for construction. This recommended priority was based on the following hierarchy of importance to pedestrian safety and access:

1. **Pedestrian Safety:** Existing Ramps Missing Truncated Dome Detectable Warning Surfaces needing warning surface upgrades at marked crosswalks and at mid-block crossings
2. **Pedestrian Need:** Remaining Ramps Missing Truncated Dome Detectable Warning Surfaces by Sidewalk Priority Score


To use this Appendix the reader would find a ramp in the prioritized listing such as the ramp listing below, and then identify the ramp ID number highlighted in the left most column.

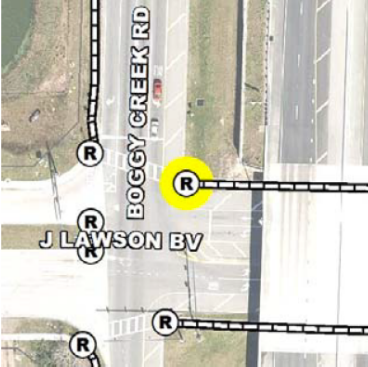
City of Orlando ADA Transition Plan Update
Existing Ramps Missing Truncated Dome Detectable Warning Surfaces

Grouped by Commission District and
Sorted from Highest to Lowest Priority

Ramp ID	Street Name	Comm. District	Neighborhood	Intersection	Intersect. Quadrant	Ped. Travel Direction	Nearest Parcel Address	Status	Marked Crossing	Midblock Crossing	Sidewalk Priority
F001983	BOGGY CREEK RD	1	Lake Nona South	BOGGY CREEK RD & J LAWSON BLVD	NE	NA	NONE	Present	Y	N	12.0

Using the Ramp ID number, the reader can look up the curb ramp in the Future Ramps for Network Completion Report which is ordered by the Ramp ID number to find its exact location in the City.





Ramp ID: **F001983** Status: Present

Comm Dist: 1 Neighborhood: Lake Nona South

Street: BOGGY CREEK RD

Intersection: BOGGY CREEK RD & J LAWSON BLVD

Nearest Address: NONE

Intersection Quadrant: NE Pedestrian Travel Direction: NA

Warning Surface: None

Crosswalk: Y Midblock: N Priority Score: 12

The Ramps Missing Truncated Domes report contains two small ramp location maps. The map on the left is a location map showing the intersection location (highlighted with a red dot) in relation to the surrounding City roadways. The map on the right is a site map showing the intersection with the other adjacent ramps. The specific ramp represented in the listing is highlighted in yellow.



Ramp ID	Street Name	Comm. District	Neighborhood	Intersection	Intersect. Quadrant	Ped. Travel Direction	Nearest Parcel Address	Status	Marked Crossing	Midblock Crossing	Sidewalk Priority
F003332	CURRY FORD RD	1	Conway	CONWAY GARDENS RD & CURRY FORD RD	SE	N	3604 CURRY FORD RD	Present	Y	N	88.5
F024483	CURRY FORD RD	1	Conway	CURRY FORD RD & UNNAMED ROAD	SW	E	3700 CURRY FORD RD	Present	N	N	88.5
F024484	CURRY FORD RD	1	Conway	CURRY FORD RD & UNNAMED ROAD	SE	W	3700 CURRY FORD RD	Present	N	N	88.5
F008399	CURRY FORD RD	1	Conway	CURRY FORD RD & WATAUGA AVE	SW	NA	3908 CURRY FORD RD	Present	N	N	88.5
F008500	CURRY FORD RD	1	Lake Terrace	CURRY FORD RD & CROCKER AVE	SW	NA	3412 CURRY FORD RD	Present	N	N	88.0
F010913	CURRY FORD RD	1	Conway	CONWAY GARDENS RD & CURRY FORD RD	SW	NA	3518 CURRY FORD RD	Present	Y	N	87.5
F008496	CURRY FORD RD	1	Conway	CURRY FORD RD & CROCKER AVE	SE	NA	3500 CURRY FORD RD	Present	N	N	87.5
F028279	LAKE MARGARET DR	1	South Semoran	LAKE MARGARET DR & UNNAMED RD	SE	W	5220 LAKE MARGARET DR	Present	N	N	87.0
F028276	LAKE MARGARET DR	1	South Semoran	LAKE MARGARET DR & UNNAMED RD	SW	E	5220 LAKE MARGARET DR	Present	N	N	87.0
F028277	LAKE MARGARET DR	1	South Semoran	LAKE MARGARET DR & UNNAMED RD	MEDIAN	W	5220 LAKE MARGARET DR	Present	N	N	87.0
F028278	LAKE MARGARET DR	1	South Semoran	LAKE MARGARET DR & UNNAMED RD	MEDIAN	E	5220 LAKE MARGARET DR	Present	N	N	87.0
F004639	LAKE MARGARET DR	1	Bryn Mawr	LAKE MARGARET DR & UNNAMED STREET	NE	NA	5495 LAKE MARGARET DR	Present	Y	N	86.5
F004643	LAKE MARGARET DR	1	Bryn Mawr	LAKE MARGARET DR & UNNAMED STREET	NW	NA	OPPOSITE 5300 LAKE MARGARET DR	Present	Y	N	86.5
F008215	DIXIE BELLE DR	1	South Semoran	DIXIE BELLE DR & VILLA PARK ST	SE	NA	4592 FAIRFAX ST	Present	Y	N	85.5
F027952	DAETWYLER DR	1	Southport	DAETWYLER DR & UNNAMED RD	SE	N	8385 DAETWYLER DR	N/A, No Curb	N	N	83.5
F008403	CURRY FORD RD	1	Conway	CURRY FORD RD & WATAUGA AVE	SE	NA	4012 CURRY FORD RD	Present	N	N	83.0
F024482	CURRY FORD RD	1	Conway	CURRY FORD RD & UNNAMED ROAD	SE	W	4012 CURRY FORD RD	Present	N	N	83.0
F024481	CURRY FORD RD	1	Conway	CURRY FORD RD & UNNAMED ROAD	SW	E	4012 CURRY FORD RD	Present	N	N	83.0
F000482	DAETWYLER DR	1	Southport	DAETWYLER DR & BARNSTABLE PL & 3RD ST	NE	NA	8433 DAETWYLER RD	Present	N	N	82.0
F001126	DAETWYLER DR	1	Southport	DAETWYLER DR & BARNSTABLE PL & 3RD ST	SW	NA	NONE	Present	N	N	82.0
F028452	CURRY FORD RD	1	Lake Terrace	CURRY FORD RD & UNNAMED RD	SE	W	3212 CURRY FORD RD	Present	N	N	80.5
F028453	CURRY FORD RD	1	Lake Terrace	CURRY FORD RD & UNNAMED RD	SW	E	3212 CURRY FORD RD	Present	N	N	80.5
F000789	CURRY FORD RD	1	Lake Terrace	CURRY FORD RD & S CRYSTAL LAKE DR	SE	NA	3200 CURRY FORD RD	Present	Y	N	80.5
F000777	CURRY FORD RD	1	Lake Terrace	BALDWIN DR & CURRY FORD RD	SE	NA	3322 CURRY FORD RD	Present	Y	N	80.5

Ramp ID	Street Name	Comm. District	Neighborhood	Intersection	Intersect. Quadrant	Ped. Travel Direction	Nearest Parcel Address	Status	Marked Crossing	Midblock Crossing	Sidewalk Priority
F000793	CURRY FORD RD	1	Lake Terrace	BALDWIN DR & CURRY FORD RD	SW	NA	3212 CURRY FORD RD	Present	Y	N	80.5
F031816	PERSHING AV	1	South Semoran	PERSHING AV & UNNAMED DRIVEWAY	SW	E	4520 S SEMORAN BLVD	N/A, No Curb	N	N	80.0
F031817	PERSHING AV	1	South Semoran	PERSHING AV & UNNAMED DRIVEWAY	SE	W	4520 S SEMORAN BLVD	N/A, No Curb	N	N	80.0
F031928	PERSHING AV	1	South Semoran	PERSHING AV & UNNAMED DRIVEWAY	SE	W	4520 S SEMORAN BLVD	N/A, No Curb	N	N	80.0
F031927	PERSHING AV	1	South Semoran	PERSHING AV & UNNAMED DRIVEWAY	SW	E	4520 S SEMORAN BLVD	N/A, No Curb	N	N	80.0
F008263	PERSHING AVE	1	South Semoran	THORNBRIAR LN & PERSHING AVE	NE	E	5575 ROSEBRIAR WAY	Present	N	N	80.0
F008310	DIXIE BELLE DR	1	South Semoran	DIXIE BELLE DR & DEVONBRIAR WAY	NE	NA	5545 DEVONBRIAR WAY	Present	N	N	79.0
F008305	DIXIE BELLE DR	1	South Semoran	DIXIE BELLE DR & DEVONBRIAR WAY	SE	NA	5500 DEVONBRIAR WAY	Present	N	N	79.0
F008292	DIXIE BELLE DR	1	South Semoran	CHRISHIRE WAY & LIZSHIRE LN	NW	NA	OPPOSITE 4490 DIXIE BELLE DR	Present	N	N	77.5
F032101	GATLIN AV	1	South Semoran	GATLIN AV & UNNAMED DRIVEWAY	NE	W	5583 GATLIN AVE	Present	N	N	74.5
F032102	GATLIN AV	1	South Semoran	GATLIN AV & UNNAMED DRIVEWAY	NW	E	5583 GATLIN AVE	Present	N	N	74.5
F032107	GATLIN AV	1	South Semoran	GATLIN AV & UNNAMED DRIVEWAY	NW	E	4655 DIXIE BELLE DR	Present	N	N	74.5
F032108	GATLIN AV	1	South Semoran	GATLIN AV & UNNAMED DRIVEWAY	NE	W	5583 GATLIN AVE	Present	N	N	74.5
F007967	E MICHIGAN ST	1	Conway	WATAUGA AVE & E MICHIGAN ST	NE	NA	4001 E MICHIGAN ST	Present	N	N	74.0
F008277	PERSHING AVE	1	South Semoran	PERSHING AVE & PERKINSHIRE LN	NE	NA	4400 S SEMORAN BLVD	Present	N	N	74.0
F008268	PERSHING AVE	1	South Semoran	THORNBRIAR LN & PERSHING AVE	NW	W	5575 ROSEBRIAR WAY	Present	N	N	74.0
F008273	PERSHING AVE	1	South Semoran	PERSHING AVE & PERKINSHIRE LN	NW	NA	NONE	Present	N	N	74.0
F007094	DIXIE BELLE DR	1	Dixie Belle	DIXIE BELLE DR & FORZLEY ST	SW	NA	1804 DIXIE BELLE DR	Present	N	N	73.5
F027951	DAETWYLER DR	1	Southport	DAETWYLER DR & UNNAMED RD	NE	S	8385 DAETWYLER DR	N/A, No Curb	N	N	73.0
F007098	DIXIE BELLE DR	1	Dixie Belle	DIXIE BELLE DR & ANDOVER DR	NW	NA	5408 PULLMAN DR	Present	N	N	72.5
F027112	S CRYSTAL LAKE DR	1	Lake Terrace	S CRYSTAL LAKE DR & UNNAMED RD	SE	N	3212 CURRY FORD RD	Present	Y	N	72.5
F027113	S CRYSTAL LAKE DR	1	Lake Terrace	S CRYSTAL LAKE DR & UNNAMED RD	NE	S	3212 CURRY FORD RD	Present	Y	N	72.5
F008469	S CRYSTAL LAKE DR	1	Lake Terrace	BRADDOCK AVE & S CRYSTAL LAKE DR	NE	NA	3212 CURRY FORD RD	Present	N	N	72.5
F028691	BOGGY CREEK RD	1	Southport	BOGGY CREEK RD & UNNAMED RD	NW	S	8200 BOGGY CREEK RD	Present	N	N	72.0

Ramp ID	Street Name	Comm. District	Neighborhood	Intersection	Intersect. Quadrant	Ped. Travel Direction	Nearest Parcel Address	Status	Marked Crossing	Midblock Crossing	Sidewalk Priority
F028690	BOGGY CREEK RD	1	Southport	BOGGY CREEK RD & UNNAMED RD	SW	N	8310 BOGGY CREEK RD	Present	N	N	72.0
F027666	GATLIN AVE	1	South Semoran	GATLIN AVE & UNNAMED STREET 634	SW	W	4774 S SEMORAN BLVD	Present	Y	N	71.5
F027665	GATLIN AVE	1	South Semoran	GATLIN AVE & UNNAMED STREET 634	SW	E	4774 S SEMORAN BLVD	Present	Y	N	71.5
F007103	DIXIE BELLE DR	1	Dixie Belle	DIXIE BELLE DR & ANDOVER DR	SW	NA	5408 PULLMAN DR	Present	N	N	71.0
F004082	JETPORT DR	1	Orlando International Airport	TRADEPORT DR & JETPORT DR & BEELINE EX ON RAMP E	NW	NA	NONE	N/A, No Curb	N	N	67.5
F007984	E MICHIGAN ST	1	Conway	E MICHIGAN ST & BOLDER LN	SE	NA	4201 BENEDICTINE CIR	Present	N	N	67.0
F008287	DIXIE BELLE DR	1	South Semoran	CHRISHIRE WAY & LIZSHIRE LN	SW	NA	OPPOSITE 4490 DIXIE BELLE DR	Present	N	N	66.0
F010278	BARNSTABLE PL	1	Southport	BARNSTABLE PL & OAK BLUFF DR	SE	W	3526 BARNSTABLE PL	Present	Y	N	66.0
F000474	BARNSTABLE PL	1	Southport	BARNSTABLE PL & OAK BLUFF DR	NE	NA	OPPOSITE 3345 OAK BLUFF DR	Present	Y	N	66.0
F000478	DAETWYLER DR	1	Southport	DAETWYLER DR & BARNSTABLE PL & 3RD ST	NW	NA	8432 DAETWYLER DR	Present	N	N	66.0
F008258	DIXIE BELLE DR	1	South Semoran	DIXIE BELLE DR & VILLA PARK ST	NE	NA	4592 FAIRFAX ST	Present	Y	N	64.0
F004539	BRIDGEFORD DR	1	Bryn Mawr	BRIDGEFORD DR & HALIFAX DR	SE	NA	5400 HALIFAX DR	Present	N	N	63.0
F007989	E MICHIGAN ST	1	Conway	E MICHIGAN ST & BOLDER LN	SW	NA	2700 BOLDER LN	Present	N	N	63.0
F008040	E MICHIGAN ST	1	Wedgewood Groves	DONALDSON DR & E MICHIGAN ST	NW	NA	2868 DONALDSON DR	Present	N	N	63.0
F008036	E MICHIGAN ST	1	Wedgewood Groves	DONALDSON DR & E MICHIGAN ST	NE	NA	2872 DONALDSON DR	Present	N	N	63.0
F000630	BARNSTABLE PL	1	Southport	BARNSTABLE PL & MARA VISTA CT	W	NA	8430 BARNSTABLE PL	Present	N	N	62.5
F000642	BARNSTABLE PL	1	Southport	BARNSTABLE PL & MARA VISTA CT	S	NA	8440 BARNSTABLE PL	Present	N	N	62.5
F027707	E MICHIGAN ST	1	Bryn Mawr	E MICHIGAN ST & ROBERTS BLVD	SW	E	5400 E MICHIGAN ST	Present	N	N	62.0
F027708	E MICHIGAN ST	1	Bryn Mawr	E MICHIGAN ST & ROBERTS BLVD	SE	W	5400 E MICHIGAN ST	Present	N	N	62.0
F005573	BRIDGEFORD DR	1	Bryn Mawr	BRIDGEFORD DR & HALIFAX DR	NE	NA	5401 HALIFAX DR	Present	N	N	61.5
F007972	E MICHIGAN ST	1	Wedgewood Groves	WATAUGA AVE & E MICHIGAN ST	NW	NA	2894 DONALDSON DR	Present	N	N	61.5
F005960	CHATSWORTH CT	1	Bryn Mawr	CHATSWORTH CT & MARSTON DR	N	NA	3580 MARSTON DR	Present	N	N	60.5
F005952	CHATSWORTH CT	1	Bryn Mawr	CHATSWORTH CT & MARSTON DR	E	NA	3581 MARSTON DR	Present	N	N	60.5
F008454	BALDWIN DR	1	Lake Terrace	BRADDOCK AVE & BALDWIN DR	NW	NA	3212 CURRY FORD RD	Present	N	N	60.5

Ramp ID	Street Name	Comm. District	Neighborhood	Intersection	Intersect. Quadrant	Ped. Travel Direction	Nearest Parcel Address	Status	Marked Crossing	Midblock Crossing	Sidewalk Priority
F000145	E LANDSTREET RD	1	Southport	E LANDSTREET RD & POCASSET PL	N	NA	8671 POCASSET PL	Present	N	N	60.0
F000149	E LANDSTREET RD	1	Southport	E LANDSTREET RD & POCASSET PL	W	NA	8682 POCASSET PL	Present	N	N	60.0
F000237	E LANDSTREET RD	1	Southport	BINNACLE WAY & E LANDSTREET RD	SE	NA	NONE	Present	Y	N	60.0
F000241	E LANDSTREET RD	1	Southport	BINNACLE WAY & E LANDSTREET RD	NE	NA	NONE	Present	Y	N	60.0
F000153	E LANDSTREET RD	1	Southport	E LANDSTREET RD & OAK BLUFF DR	N	NA	8741 OAK BLUFF DR	Present	N	N	60.0
F000161	E LANDSTREET RD	1	Southport	E LANDSTREET RD & WICHITA PL	N	NA	8753 WICHITA PL	Present	N	N	59.0
F000165	E LANDSTREET RD	1	Southport	E LANDSTREET RD & OAK BLUFF DR	W	NA	8746 OAK BLUFF DR	Present	N	N	59.0
F004475	BRIDGEFORD DR	1	Bryn Mawr	BRIDGEFORD DR & WINCREST CT	SE	NA	5400 WINCREST CT	Present	N	N	58.5
F004467	BRIDGEFORD DR	1	Bryn Mawr	BRIDGEFORD DR & WINCREST CT	NE	NA	5401 WINCREST CT	Present	N	N	58.5
F000430	OAK BLUFF DR	1	Southport	OAK BLUFF DR & SAN PEDRO LN	NE	NA	3101 OAK BLUFF DR	Present	N	N	58.5
F027523	ESCONDIDO DR	1	Southport	ESCONDIDO DR & OAK BLUFF DR	S	NE	3265 OAK BLUFF DR	Present	N	N	58.5
F000426	OAK BLUFF DR	1	Southport	OAK BLUFF DR & SAN PEDRO LN	NW	NA	3265 OAK BLUFF DR	Present	N	N	58.5
F028613	BOGGY CREEK RD	1	Southport	BOGGY CREEK RD & UNNAMED RD	NW	S	2480 JETPORT DR	Present	Y	N	57.5
F000356	OAK BLUFF DR	1	Southport	OAK BLUFF DR & ESCONDIDO DR	E	NA	3260 OAK BLUFF DR	Present	N	N	57.5
F000919	BARNSTABLE PL	1	Southport	MID BLOCK BARNSTABLE PL	NA	NA	BEHIND 3205 SAGAMORE ST (EAST SIDE OF ROAD)	Present	Y	Y	57.5
F000462	BARNSTABLE PL	1	Southport	BARNSTABLE PL & OAK BLUFF DR	NW	NA	3345 OAK BLUFF DR	Present	Y	N	57.5
F000438	OAK BLUFF DR	1	Southport	OAK BLUFF DR & BARNSTABLE PL	SW	NA	3275 BARNSTABLE PL	Present	N	N	57.5
F000418	OAK BLUFF DR	1	Southport	OAK BLUFF DR & SAN PEDRO LN	SW	NA	3275 OAK BLUFF DR	Present	N	N	57.5
F000414	OAK BLUFF DR	1	Southport	OAK BLUFF DR & SAN PEDRO LN	SE	NA	8365 OAK BLUFF DR	Present	N	N	57.5
F001122	BARNSTABLE PL	1	Southport	BARNSTABLE PL & OAK BLUFF DR	SW	NA	NONE	Present	Y	N	57.5
F029373	HAZELTINE NATIONAL DR	1	Airport North	HAZELTINE NATIONAL DR & UNNAMED RD	SE	W	5500 HAZELTINE NATIONAL DR	Present	Y	N	57.0
F029374	HAZELTINE NATIONAL DR	1	Airport North	HAZELTINE NATIONAL DR & UNNAMED RD	SW	E	5500 HAZELTINE NATIONAL DR	Present	Y	N	57.0
F028367	HAZELTINE NATIONAL DR	1	Airport North	HAZELTINE NATIONAL DR & UNNAMED RD	SW	E	5500 HAZELTINE NATIONAL DR	Present	N	N	57.0
F028366	HAZELTINE NATIONAL DR	1	Airport North	HAZELTINE NATIONAL DR & UNNAMED RD	SE	W	5500 HAZELTINE NATIONAL DR	Present	N	N	57.0

Ramp ID	Street Name	Comm. District	Neighborhood	Intersection	Intersect. Quadrant	Ped. Travel Direction	Nearest Parcel Address	Status	Marked Crossing	Midblock Crossing	Sidewalk Priority
F003576	SHADOWRIDGE DR	1	Airport North	SHADOWRIDGE DR & HAZELTINE NATIONAL DR	E	NW	5500 HAZELTINE NATIONAL DR	Present	Y	N	57.0
F004227	FREDRICA DR	1	Dixie Belle	FREDRICA DR & DOVER VILLAGE LN & WHITSTABLE WAY	NE	NA	2001 WORTHING DR	Present	N	N	56.5
F004163	E MICHIGAN ST	1	Mariners Village	E MICHIGAN ST & MYSTIC POINT CT & TIDE DR	N	NA	5101 MYSTIC POINT CT	Present	N	N	56.5
F028917	LEEVISta BLVD	1	Airport North	LEEVISta BLVD & UNNAMED RD	SW	NE	5600 LEE VISTA BLVD	Present	N	N	56.0
F029240	LEEVISta BLVD	1	Airport North	CORPORATE CENTRE BLVD & LEEVISta BLVD & T P C DR	MEDIAN	E	6252 LEE VISTA BLVD	Present	Y	N	56.0
F000402	OAK BLUFF DR	1	Southport	OAK BLUFF DR & LE MESA ST	NW	NA	8203 LE MESA ST	Present	N	N	55.5
F000398	LE MESA ST	1	Southport	LE MESA ST & MARA VISTA CT	W	NA	8205 MARA VISTA CT	Present	N	N	55.5
F000390	BARNSTABLE PL	1	Southport	BARNSTABLE PL & MARA VISTA CT	NE	NA	3030 BARNSTABLE PL	Present	N	N	55.5
F000387	BARNSTABLE PL	1	Southport	BARNSTABLE PL & MARA VISTA CT	NW	NA	8330 BARNSTABLE PL	Present	N	N	55.5
F000383	LE MESA ST	1	Southport	LE MESA ST & MARA VISTA CT	N	NA	8282 LE MESA ST	Present	N	N	55.5
F000380	OAK BLUFF DR	1	Southport	OAK BLUFF DR & LE MESA ST	NE	NA	8202 LE MESA ST	Present	N	N	55.5
F004238	LEEVISta BLVD	1	Vista East	LEEVISta BLVD & UNNAMED ACCESS RD	N	NA	OPPOSITE 9290 LEE VISTA BLVD	Present	Y	N	55.0
F031977	UNNAMED RD	1	South Semoran	UNNAMED RD & UNNAMED DRIVEWAY	NW	S	5583 GATLIN AVE	Present	N	N	54.5
F028364	HAZELTINE NATIONAL DR	1	Airport North	HAZELTINE NATIONAL DR & UNNAMED RD	NW	E	5555 HAZELTINE NATIONAL DR	Present	N	N	54.0
F028365	HAZELTINE NATIONAL DR	1	Airport North	HAZELTINE NATIONAL DR & UNNAMED RD	NE	W	5555 HAZELTINE NATIONAL DR	Present	N	N	54.0
F008007	THOMASSA CT	1	Conway	THOMASSA CT & BAGA CT	NW	NA	2710 BAGA CT	Present	N	N	54.0
F007957	LAKE TENNESSEE DR	1	Conway	LAKE TENNESSEE DR & GRACELAND CT	NW	NA	3160 GRACELAND CT	Present	N	N	54.0
F008020	THOMASSA CT	1	Conway	THOMASSA CT & BENEDICTINE CIR & BOLDER LN	SW	NA	4198 THOMASSA CT	Present	N	N	54.0
F007952	LAKE TENNESSEE DR	1	Conway	LAKE TENNESSEE DR & GRACELAND CT	NE	NA	3159 GRACELAND CT	Present	N	N	54.0
F007234	LEEVISta BLVD	1	Airport North	LEEVISta BLVD & SWISSCO DR	NW	NA	6560 SWISSCO DR	Present	Y	N	53.5
F007204	ASHFORD BLVD	1	Bryn Mawr	ASHFORD BLVD & AUGHTON CT	NE	NA	3505 AUGHTON CT	Present	N	N	53.5
F007216	ASHFORD BLVD	1	Bryn Mawr	ASHFORD BLVD & AUGHTON CT	NW	NA	3504 AUGHTON CT	Present	N	N	53.5
F004250	LEEVISta BLVD	1	Vista East	LEEVISta BLVD & UNNAMED ACCESS RD	S	NA	9290 LEE VISTA BLVD	Present	Y	N	53.5
F004254	LEEVISta BLVD	1	Vista East	LEEVISta BLVD & UNNAMED ACCESS RD	E	NA	9290 LEE VISTA BLVD	Present	Y	N	53.5

Ramp ID	Street Name	Comm. District	Neighborhood	Intersection	Intersect. Quadrant	Ped. Travel Direction	Nearest Parcel Address	Status	Marked Crossing	Midblock Crossing	Sidewalk Priority
F002569	NORTH FRONTAGE RD	1	Airport North	FORBES PL & NORTH FRONTAGE RD	N	SE	7150 N FRONTAGE RD	Present	Y	N	53.0
F002546	NORTH FRONTAGE RD	1	Airport North	FORBES PL & NORTH FRONTAGE RD	W	SE	OPPOSITE 7155 N FRONTAGE RD	Present	Y	N	53.0
F002554	NORTH FRONTAGE RD	1	Airport North	FORBES PL & NORTH FRONTAGE RD	W	NE	OPPOSITE 7155 N FRONTAGE RD	Present	Y	N	53.0
F002565	NORTH FRONTAGE RD	1	Airport North	FORBES PL & NORTH FRONTAGE RD	N	SW	7150 N FRONTAGE RD	Present	Y	N	53.0
F004555	ASHFORD BLVD	1	Bryn Mawr	BRIDGEFORD DR & ASHFORD BLVD	SE	NA	5420 ASHFORD BLVD	Present	N	N	53.0
F028285	E MICHIGAN ST	1	Mariners Village	E MICHIGAN ST & UNNAMED RD	SW	E	4550 E MICHIGAN ST	Present	N	N	53.0
F028289	E MICHIGAN ST	1	Mariners Village	E MICHIGAN ST & TWO HORSE DR	E	SW	4808 E MICHIGAN ST	Present	N	N	53.0
F028288	E MICHIGAN ST	1	Mariners Village	E MICHIGAN ST & TWO HORSE DR	S	NE	4808 E MICHIGAN ST	Present	N	N	53.0
F000649	E LANDSTREET RD	1	Southport	E LANDSTREET RD & GREAT SOUND DR	SE	NA	OPPOSITE 2950 E LANDSTREET RD	Present	N	N	53.0
F000646	E LANDSTREET RD	1	Southport	E LANDSTREET RD & WICHITA PL	W	NA	8740 WICHITA PL	Present	N	N	53.0
F000364	OAK BLUFF DR	1	Southport	OAK BLUFF DR & ESCONDIDO DR	N	NA	3250 OAK BLUFF DR	Present	N	N	52.5
F000360	OAK BLUFF DR	1	Southport	OAK BLUFF DR & ESCONDIDO DR	NE	NA	3205 ESCONDIDO DR	Present	N	N	52.5
F002621	FORBES PL	1	Airport North	FORBES PL & UNNAMED ACCESS RD	NE	NA	7150 N FRONTAGE RD	Present	Y	N	52.0
F004399	SOUTH ST BRIDES CIR	1	Bryn Mawr	SOUTH ST BRIDES CIR & HEATHERSTONE PL & EAST ST	E	NA	4865 HEATHERSTONE PL	Present	N	N	52.0
F004415	HEATHERSTONE PL	1	Bryn Mawr	HEATHERSTONE PL & HEATHERSTONE CT	NW	NA	4933 HEATHERSTONE PL	Present	N	N	52.0
F004419	HEATHERSTONE PL	1	Bryn Mawr	HEATHERSTONE PL & HEATHERSTONE CT	NE	NA	3559 HEATHERSTONE CT	Present	N	N	52.0
F004403	SOUTH ST BRIDES CIR	1	Bryn Mawr	SOUTH ST BRIDES CIR & HEATHERSTONE PL & EAST ST	S	NA	4854 HEATHERSTONE PL	Present	N	N	52.0
F004431	SOUTH ST BRIDES CIR	1	Bryn Mawr	SOUTH ST BRIDES CIR & COLWYN CT	NW	NA	3554 COLWYN CT	Present	N	N	52.0
F004439	SOUTH ST BRIDES CIR	1	Bryn Mawr	SOUTH ST BRIDES CIR & COLWYN CT	NE	NA	4803 S ST BRIDES CIR	Present	N	N	52.0
F007323	ASHFORD BLVD	1	Bryn Mawr	ASHFORD BLVD & LAKE FARRAR BLVD	SE	NA	3600 EXETER CT	Present	N	N	52.0
F007264	ASHFORD BLVD	1	Bryn Mawr	ASHFORD BLVD & EXETER CT	SW	NA	3600 EXETER CT	Present	N	N	52.0
F004515	ASHFORD BLVD	1	Bryn Mawr	ASHFORD BLVD & KELMSCOTT PL	NE	NA	3204 HEATHGATE CT	Present	N	N	52.0
F004519	ASHFORD BLVD	1	Bryn Mawr	BRIDGEFORD DR & ASHFORD BLVD	SW	NA	5398 ASHFORD BLVD	Present	N	N	52.0
F007328	ASHFORD BLVD	1	Bryn Mawr	ASHFORD BLVD & LAKE FARRAR BLVD	SW	NA	4997 HEATHERSTONE PL	Present	N	N	52.0

Ramp ID	Street Name	Comm. District	Neighborhood	Intersection	Intersect. Quadrant	Ped. Travel Direction	Nearest Parcel Address	Status	Marked Crossing	Midblock Crossing	Sidewalk Priority
F004694	LEEVIATA BLVD	1	Vista East	LEEVIATA BLVD & LAKE AVON DR	W	NA	9192 LAKE AVON DR	Present	Y	N	52.0
F003676	ASHFORD BLVD	1	Bryn Mawr	ASHFORD BLVD & LANDTREE PL	SE	NA	4575 ST BRIDGES CT	Present	N	N	51.5
F028286	E MICHIGAN ST	1	Mariners Village	E MICHIGAN ST & UNNAMED RD	NE	W	2725 CONWAY RD	Present	N	N	51.5
F028287	E MICHIGAN ST	1	Mariners Village	E MICHIGAN ST & UNNAMED RD	NW	E	2725 CONWAY RD	Present	N	N	51.5
F000352	ESCONDIDO DR	1	Southport	ESCONDIDO DR & ESCONDIDO DR (LOOP)	SE	NA	3310 ESCONDIDO DR	Present	N	N	51.5
F010274	BARNSTABLE PL	1	Southport	BARNSTABLE PL & OAK BLUFF DR	NW	E	3275 OAK BLUFF DR	Present	N	N	51.5
F000410	OAK BLUFF DR	1	Southport	OAK BLUFF DR & BARNSTABLE PL	NE	NA	8375 OAK BLUFF DR	Present	N	N	51.5
F000422	OAK BLUFF DR	1	Southport	OAK BLUFF DR & BARNSTABLE PL	NW	NA	3270 BARNSTABLE PL	Present	N	N	51.5
F000442	BARNSTABLE PL	1	Southport	SAGAMORE ST & BARNSTABLE PL	SE	NA	3245 BARNSTABLE PL	Present	N	N	51.5
F000446	POCASSET PL	1	Southport	SAGAMORE ST & POCASSET PL	SE	NA	8475 POCASSET PL	Present	N	N	51.5
F000915	BARNSTABLE PL	1	Southport	MID BLOCK BARNSTABLE PL	NA	NA	BEHIND 3143 SAGAMORE ST (EAST SIDE OF ROAD)	Present	Y	Y	51.5
F029576	LEEVIATA BLVD	1	Airport North	LEEVIATA BLVD & UNNAMED RD	SE	W	6851 TPC DR	Present	Y	N	51.0
F029577	LEEVIATA BLVD	1	Airport North	LEEVIATA BLVD & UNNAMED RD	SW	E	6851 TPC DR	Present	Y	N	51.0
F007167	LEEVIATA BLVD	1	Airport North	LEEVIATA BLVD & DEAD END	SW	NA	6420 HAZELTINE NATIONAL DR	Present	Y	N	51.0
F004551	BRIDGEFORD DR	1	Bryn Mawr	BRIDGEFORD DR & NEW HAVEN CT	NE	NA	5425 NEW HAVEN CT	Present	N	N	51.0
F004527	BRIDGEFORD DR	1	Bryn Mawr	BRIDGEFORD DR & NEW HAVEN CT	NW	NA	3112 BRIDGEFORD DR	Present	N	N	51.0
F004491	ASHFORD BLVD	1	Bryn Mawr	VAIL ST & ASHFORD BLVD	N	NA	2935 CONOVER AVE	Present	N	N	51.0
F004235	FREDRICA DR	1	Dover Estates	FREDRICA DR & DOVER VILLAGE LN & WHITSTABLE WAY	NW	NA	2176 FREDRICA DR	Present	N	N	50.5
F004127	E MICHIGAN ST	1	Mariners Village	E MICHIGAN ST & MYSTIC COVE DR & DOMINICA DR	NW	NA	5121 E MICHIGAN ST	Present	N	N	50.5
F004135	E MICHIGAN ST	1	Mariners Village	E MICHIGAN ST & MYSTIC POINT CT & TIDE DR	NE	NA	5116 MYSTIC POINT CT	Present	N	N	50.5
F004123	E MICHIGAN ST	1	Mariners Village	E MICHIGAN ST & MYSTIC COVE DR & DOMINICA DR	NE	NA	2659 DOMINICA DR	Present	N	N	50.5
F030927	TRADEPORT DR	1	Boggy Creek	TRADEPORT DR & UNNAMED DRIVEWAY	E	NW	1001 TRADEPORT DR	Present	N	N	50.0
F030928	TRADEPORT DR	1	Boggy Creek	TRADEPORT DR & UNNAMED DRIVEWAY	N	SE	1001 TRADEPORT DR	Present	N	N	50.0
F028971	TRADEPORT DR	1	Boggy Creek	TRADEPORT DR & RR CROSSING	E	NW	1181 TRADEPORT DR	N/A, No Curb	N	N	50.0

Ramp ID	Street Name	Comm. District	Neighborhood	Intersection	Intersect. Quadrant	Ped. Travel Direction	Nearest Parcel Address	Status	Marked Crossing	Midblock Crossing	Sidewalk Priority
F028972	TRADEPORT DR	1	Boggy Creek	TRADEPORT DR & RR CROSSING	N	SE	1181 TRADEPORT DR	N/A, No Curb	N	N	50.0
F028968	TRADEPORT DR	1	Boggy Creek	TRADEPORT DR & UNNAMED RD	NE	W	1235 TRADEPORT DR	Present	Y	N	50.0
F028967	TRADEPORT DR	1	Boggy Creek	TRADEPORT DR & UNNAMED RD	NW	E	1219 TRADEPORT DR	Present	Y	N	50.0
F001518	TRADEPORT DR	1	Boggy Creek	TRADEPORT DR & CENTRAL PORT DR	NW	NA	1235 TRADEPORT DR	Present	N	N	50.0
F004242	LEE VISTA BLVD	1	Vista East	LEE VISTA BLVD & UNNAMED ACCESS RD	W	NA	OPPOSITE 9290 LEE VISTA BLVD	Present	Y	N	50.0
F004230	LEE VISTA BLVD	1	Vista East	LEE VISTA BLVD & UNNAMED ACCESS RD	S	NA	9290 LEE VISTA BLVD	Present	Y	N	50.0
F004218	LEE VISTA BLVD	1	Vista East	LEE VISTA BLVD & PASSAIC PKWY	N	NA	8841 LEE VISTA BLVD	Present	Y	N	50.0
F003572	SHADOWRIDGE DR	1	Airport North	SHADOWRIDGE DR & HAZELTINE NATIONAL DR	N	NA	5600 BUTLER NATIONAL DR	Present	Y	N	49.5
F000376	OAK BLUFF DR	1	Southport	OAK BLUFF DR & ESCONDIDO DR	NW	NA	3200 OAK BLUFF DR	Present	N	N	49.5
F000394	BARNSTABLE PL	1	Southport	BARNSTABLE PL & LE MESA ST	NW	NA	3040 BARNSTABLE PL	Present	N	N	49.5
F000348	ESCONDIDO DR	1	Southport	ESCONDIDO DR & ESCONDIDO DR (LOOP)	NE	NA	3260 ESCONDIDO DR	Present	N	N	49.5
F000406	OAK BLUFF DR	1	Southport	OAK BLUFF DR & BARNSTABLE PL	NW	NA	8380 OAK BLUFF DR	Present	N	N	49.5
F004234	LEE VISTA BLVD	1	Vista East	LEE VISTA BLVD & UNNAMED ACCESS RD	E	NA	9290 LEE VISTA BLVD	Present	Y	N	49.0
F003680	ASHFORD BLVD	1	Bryn Mawr	ASHFORD BLVD & LANDTREE PL	SW	NA	3149 LANDTREE PL	Present	N	N	48.5
F007997	BOLDER LN	1	Conway	BOLDER LN & BENEDICTINE CIR	NE	NA	4201 BENEDICTINE CIR	Present	N	N	48.5
F008024	BOLDER LN	1	Conway	BOLDER LN & BENEDICTINE CIR	SE	NA	4200 BENEDICTINE CIR	Present	N	N	48.5
F000372	ESCONDIDO DR	1	Southport	ESCONDIDO DR & ESCONDIDO DR (LOOP)	MEDIAN	SE	ACROSS FROM 3310 ESCONDIDO DR	Present	N	N	48.5
F000368	ESCONDIDO DR	1	Southport	ESCONDIDO DR & ESCONDIDO DR (LOOP)	MEDIAN	NW	ACROSS FROM 3260 ESCONDIDO DR	Present	N	N	48.5
F032015	T P C DR	1	Airport North	T P C DR & UNNAMED DRIVEWAY	NE	S	7101 T P C DR	Present	N	N	48.0
F032005	T P C DR	1	Airport North	T P C DR & UNNAMED DRIVEWAY	SE	N	6901 T P C DR	Present	N	N	48.0
F032000	T P C DR	1	Airport North	T P C DR & UNNAMED DRIVEWAY	NE	S	6851 TPC DR	Present	N	N	48.0
F007281	ASHFORD BLVD	1	Bryn Mawr	ASHFORD BLVD & EXETER CT	NE	NA	3519 EXETER CT	Present	N	N	48.0
F007245	ASHFORD BLVD	1	Bryn Mawr	ASHFORD BLVD & DANBY CT	NE	NA	3525 DANBY CT	Present	N	N	48.0
F007250	ASHFORD BLVD	1	Bryn Mawr	ASHFORD BLVD & DANBY CT	NW	NA	3520 DANBY CT	Present	N	N	48.0

Ramp ID	Street Name	Comm. District	Neighborhood	Intersection	Intersect. Quadrant	Ped. Travel Direction	Nearest Parcel Address	Status	Marked Crossing	Midblock Crossing	Sidewalk Priority
F028548	LEE VISTA BLVD	1	Vista East	LEE VISTA BLVD & UNNAMED RD	N	SW	8701 LEE VISTA BLVD	Present	Y	N	48.0
F028547	LEE VISTA BLVD	1	Vista East	LEE VISTA BLVD & UNNAMED RD	W	NE	8701 LEE VISTA BLVD	Present	Y	N	48.0
F028546	LEE VISTA BLVD	1	Vista East	LEE VISTA BLVD & UNNAMED RD	N	SW	8701 LEE VISTA BLVD	Present	Y	N	48.0
F028545	LEE VISTA BLVD	1	Vista East	LEE VISTA BLVD & UNNAMED RD	W	NE	8701 LEE VISTA BLVD	Present	Y	N	48.0
F028544	LEE VISTA BLVD	1	Vista East	LEE VISTA BLVD & UNNAMED RD	N	SW	8701 LEE VISTA BLVD	Present	N	N	48.0
F028543	LEE VISTA BLVD	1	Vista East	LEE VISTA BLVD & UNNAMED RD	W	NE	6491 S CHICKASAW TRL	Present	N	N	48.0
F004206	LEE VISTA BLVD	1	Vista East	LEE VISTA BLVD & CONTESSA DR & BARRINGTON COVE PT	N	NA	OPPOSITE 6380 CONTESSA DR	Present	Y	N	48.0
F004202	LEE VISTA BLVD	1	Vista East	LEE VISTA BLVD & CONTESSA DR & BARRINGTON COVE PT	E	NA	8770 LEE VISTA BLVD	Present	Y	N	48.0
F004198	LEE VISTA BLVD	1	Vista East	LEE VISTA BLVD & CONTESSA DR & BARRINGTON COVE PT	S	NA	8734 LEE VISTA BLVD	Present	Y	N	48.0
F004190	LEE VISTA BLVD	1	Vista East	LEE VISTA BLVD & UNNAMED ACCESS RD	E	NA	8708 LEE VISTA BLVD	Present	Y	N	48.0
F004186	LEE VISTA BLVD	1	Vista East	LEE VISTA BLVD & UNNAMED ACCESS RD	S	NA	OPPOSITE 8708 LEE VISTA BLVD	Present	Y	N	48.0
F004194	LEE VISTA BLVD	1	Vista East	LEE VISTA BLVD & CONTESSA DR & BARRINGTON COVE PT	W	NA	6380 CONTESSA DR	Present	Y	N	48.0
F004222	LEE VISTA BLVD	1	Vista East	LEE VISTA BLVD & PASSAIC PKWY	W	NA	8841 LEE VISTA BLVD	Present	Y	N	48.0
F004451	BRIDGEFORD DR	1	Bryn Mawr	BRIDGEFORD DR & RUTLAND CT	NE	NA	5401 RUTLAND CT	Present	N	N	47.5
F004455	BRIDGEFORD DR	1	Bryn Mawr	BRIDGEFORD DR & RUTLAND CT	SE	NA	5400 RUTLAND CT	Present	N	N	47.5
F004495	ASHFORD BLVD	1	Bryn Mawr	VAIL ST & ASHFORD BLVD	W	NA	5332 ALCOM DR	Present	N	N	47.0
F008016	THOMASSA CT	1	Conway	THOMASSA CT & BENEDICTINE CIR & BOLDER LN	NW	NA	4199 THOMASSA CT	Present	N	N	47.0
F008012	THOMASSA CT	1	Conway	THOMASSA CT & BAGA CT	NE	NA	2709 BAGA CT	Present	N	N	47.0
F007117	HEATHGATE CT	1	Bryn Mawr	HEATHGATE CT & ROCKBOURNE CT	NE	NA	5323 ROCKBOURNE CT	Present	N	N	46.5
F007122	HEATHGATE CT	1	Bryn Mawr	HEATHGATE CT & ROCKBOURNE CT	SE	NA	5320 ROCKBOURNE CT	Present	N	N	46.5
F004223	FREDRICA DR	1	Dixie Belle	FREDRICA DR & DOVER VILLAGE LN & WHITSTABLE WAY	SE	NA	2001 WORTHING DR	Present	N	N	46.5
F004191	FREDRICA DR	1	Dixie Belle	FREDRICA DR & EMERALD ISLE DR	NE	NA	5399 SKELLY SQ	Present	N	N	46.5
F004187	FREDRICA DR	1	Dixie Belle	FREDRICA DR & EMERALD ISLE DR	SE	NA	5399 SKELLY SQ	Present	N	N	46.5
F005207	LEE VISTA BLVD	1	Vista East	S CHICKASAW TRL & LEE VISTA BLVD & VISTA PARK BLVD	N	NA	6491 S CHICKASAW TRL	Present	Y	N	46.5

Ramp ID	Street Name	Comm. District	Neighborhood	Intersection	Intersect. Quadrant	Ped. Travel Direction	Nearest Parcel Address	Status	Marked Crossing	Midblock Crossing	Sidewalk Priority
F005211	LEEVI STA BLVD	1	Vista East	S CHICKASAW TRL & LEEVI STA BLVD & VI STA PARK BLVD	E	NA	8600 LEE VI STA BLVD	Present	Y	N	46.5
F005215	LEEVI STA BLVD	1	Vista East	S CHICKASAW TRL & LEEVI STA BLVD & VI STA PARK BLVD	S	NA	8566 LEE VI STA BLVD	Present	Y	N	46.5
F005219	LEEVI STA BLVD	1	Vista East	S CHICKASAW TRL & LEEVI STA BLVD & VI STA PARK BLVD	W	NA	8567 LEE VI STA BLVD	Present	Y	N	46.5
F001278	BOGGY CREEK RD	1	Boggy Creek	BOGGY CREEK RD & VIOLET DR	SW	NA	NONE	Present	N	N	46.0
F001738	BOGGY CREEK RD	1	Boggy Creek	RINGHAVER DR & BOGGY CREEK RD	NW	NA	1923 RAYBURN ST	Present	Y	N	46.0
F007470	ASHFORD BLVD	1	Bryn Mawr	ASHFORD BLVD & WEST ST BRIDES CIR	W	NA	4601 ST BRIDES CT	Present	N	N	46.0
F007457	WEST ST BRIDES CIR	1	Bryn Mawr	MID BLOCK WEST ST BRIDES CR	NA	NA	4601 ST BRIDES CT	Present	N	Y	46.0
F007453	WEST ST BRIDES CIR	1	Bryn Mawr	MID BLOCK WEST ST BRIDES CR	NA	NA	4631 N ST BRIDES CIR	Present	N	Y	46.0
F007444	ASHFORD BLVD	1	Bryn Mawr	ASHFORD BLVD & WEST ST BRIDES CIR	N	SW	4598 SOUTH HAMPTON DR	Present	N	N	46.0
F007439	ASHFORD BLVD	1	Bryn Mawr	ASHFORD BLVD & WEST ST BRIDES CIR	N	SE	4598 SOUTH HAMPTON DR	Present	N	N	46.0
F004375	WEST ST BRIDES CIR	1	Bryn Mawr	WEST ST BRIDES CIR & NORTH ST BRIDES CIR & ST BRIDES CT	N	NA	4601 ST BRIDES CT	Present	N	N	46.0
F004363	WEST ST BRIDES CIR	1	Bryn Mawr	WEST ST BRIDES CIR & NORTH ST BRIDES CIR & ST BRIDES CT	E	NA	4631 N ST BRIDES CIR	Present	N	N	46.0
F004355	WEST ST BRIDES CIR	1	Bryn Mawr	WEST ST BRIDES CIR & NORTH ST BRIDES CIR & ST BRIDES CT	W	NA	3220 W ST BRIDES CIR	Present	N	N	46.0
F004335	NORTH ST BRIDES CIR	1	Bryn Mawr	CARDIGAN CT & NORTH ST BRIDES CIR	SE	NA	3221 CARDIGAN CT	Present	N	N	46.0
F004311	NORTH ST BRIDES CIR	1	Bryn Mawr	NORTH ST BRIDES CIR & BRIDGEHAMPTON LN	N	NA	4799 N ST BRIDES CIR	Present	N	N	46.0
F004307	NORTH ST BRIDES CIR	1	Bryn Mawr	NORTH ST BRIDES CIR & BRIDGEHAMPTON LN	E	NA	4851 N ST BRIDES CIR	Present	N	N	46.0
F007416	ASHFORD BLVD	1	Bryn Mawr	ASHFORD BLVD & WEST ST BRIDES CIR	S	NA	4631 N ST BRIDES CIR	Present	N	N	46.0
F004339	NORTH ST BRIDES CIR	1	Bryn Mawr	CARDIGAN CT & NORTH ST BRIDES CIR	SW	NA	3220 CARDIGAN CT	Present	N	N	46.0
F004315	NORTH ST BRIDES CIR	1	Bryn Mawr	NORTH ST BRIDES CIR & BRIDGEHAMPTON LN	W	NA	3220 BRIDGEHAMPTON LN	Present	N	N	46.0
F000450	BARNSTABLE PL	1	Southport	BARNSTABLE PL & POCASSET PL	NE	NA	8485 POCASSET PL	Present	N	N	45.5
F000466	BARNSTABLE PL	1	Southport	BARNSTABLE PL & BINNACLE WAY	NW	NA	NONE	Present	Y	N	45.5
F000470	BARNSTABLE PL	1	Southport	BARNSTABLE PL & BINNACLE WAY	NE	NA	NONE	Present	Y	N	45.5
F000558	OAK BLUFF DR	1	Southport	BARNSTABLE PL & OAK BLUFF DR	NE	NA	8495 OAK BLUFF DR	Present	N	N	45.5
F000875	BARNSTABLE PL	1	Southport	BARNSTABLE PL & BINNACLE WAY	SE	N	NONE	Present	Y	N	45.5

Ramp ID	Street Name	Comm. District	Neighborhood	Intersection	Intersect. Quadrant	Ped. Travel Direction	Nearest Parcel Address	Status	Marked Crossing	Midblock Crossing	Sidewalk Priority
F000554	BARNSTABLE PL	1	Southport	BARNSTABLE PL & POCASSET PL	NW	NA	8494 POCASSET PL	Present	N	N	45.5
F000538	BARNSTABLE PL	1	Southport	PROVINCETOWN PL & BARNSTABLE PL	SW	NA	3160 PROVINCETOWN PL	Present	N	N	45.5
F000518	BARNSTABLE PL	1	Southport	PROVINCETOWN PL & BARNSTABLE PL	SE	NA	3155 PROVINCETOWN PL	Present	N	N	45.5
F000157	BARNSTABLE PL	1	Southport	WICHITA PL & BARNSTABLE PL	S	NA	8505 WICHITA PL	Present	N	N	45.5
F000522	BARNSTABLE PL	1	Southport	SAGAMORE ST & BARNSTABLE PL	SW	NA	3262 SAGAMORE ST	Present	N	N	45.5
F000526	POCASSET PL	1	Southport	POCASSET PL & PROVINCETOWN PL	SE	NA	3105 PROVINCETOWN PL	Present	N	N	45.5
F000530	POCASSET PL	1	Southport	SAGAMORE ST & POCASSET PL	NE	NA	8461 POCASSET PL	Present	N	N	45.5
F000546	BARNSTABLE PL	1	Southport	POCASSET PL & BARNSTABLE PL	SW	NA	3111 BARNSTABLE PL	Present	N	N	45.5
F000542	POCASSET PL	1	Southport	POCASSET PL & PROVINCETOWN PL	NE	NA	3110 PROVINCETOWN PL	Present	N	N	45.5
F000534	BARNSTABLE PL	1	Southport	POCASSET PL & BARNSTABLE PL	SE	NA	8401 POCASSET PL	Present	N	N	45.5
F000578	BARNSTABLE PL	1	Southport	BARNSTABLE PL & MARA VISTA CT	E	NA	8439 BARNSTABLE PL	Present	N	N	45.5
F000117	BARNSTABLE PL	1	Southport	WICHITA PL & BARNSTABLE PL	W	NA	8490 BARNSTABLE PL	Present	N	N	45.5
F000582	OAK BLUFF DR	1	Southport	BARNSTABLE PL & OAK BLUFF DR	NW	NA	8490 OAK BLUFF DR	Present	N	N	45.5
F000586	OAK BLUFF DR	1	Southport	OAK BLUFF DR & LE MESA ST	W	NA	8480 OAK BLUFF DR	Present	N	N	45.5
F000113	OAK BLUFF DR	1	Southport	BARNSTABLE PL & OAK BLUFF DR	SW	NA	8502 OAK BLUFF DR	Present	N	N	45.5
F000562	OAK BLUFF DR	1	Southport	OAK BLUFF DR & BARNSTABLE PL	SW	NA	8400 OAK BLUFF DR	Present	N	N	45.5
F000570	OAK BLUFF DR	1	Southport	OAK BLUFF DR & LE MESA ST	N	NA	8460 OAK BLUFF DR	Present	N	N	45.5
F000566	BARNSTABLE PL	1	Southport	BARNSTABLE PL & LE MESA ST	SE	NA	8401 LE MESA ST	Present	N	N	45.5
F000121	BARNSTABLE PL	1	Southport	BARNSTABLE PL & POCASSET PL	SW	NA	8500 POCASSET PL	Present	N	N	45.5
F000125	OAK BLUFF DR	1	Southport	BARNSTABLE PL & OAK BLUFF DR	SE	NA	8503 OAK BLUFF DR	Present	N	N	45.5
F000129	BARNSTABLE PL	1	Southport	BARNSTABLE PL & POCASSET PL	SE	NA	8505 POCASSET PL	Present	N	N	45.5
F000133	BARNSTABLE PL	1	Southport	BARNSTABLE PL & BINNACLE WAY	SW	N	NONE	Present	Y	N	45.5
F000137	BARNSTABLE PL	1	Southport	BARNSTABLE PL & BINNACLE WAY	SW	E	NONE	Present	Y	N	45.5
F000618	BARNSTABLE PL	1	Southport	BARNSTABLE PL & LE MESA ST	SW	NA	8402 LE MESA ST	Present	N	N	45.5

Ramp ID	Street Name	Comm. District	Neighborhood	Intersection	Intersect. Quadrant	Ped. Travel Direction	Nearest Parcel Address	Status	Marked Crossing	Midblock Crossing	Sidewalk Priority
F028604	BOGGY CREEK RD	1	Boggy Creek	BOGGY CREEK RD & UNNAMED RD	NE	S	8825 BOGGY CREEK RD	Present	N	N	45.0
F007300	CHATSWORTH LN	1	Bryn Mawr	CHATSWORTH LN & BERRIDGE LN	NE	NA	3387 CHATSWORTH LN	Present	N	N	45.0
F007305	CHATSWORTH LN	1	Bryn Mawr	CHATSWORTH LN & BERRIDGE LN	SE	NA	3403 CHATSWORTH LN	Present	N	N	45.0
F002589	FORBES PL	1	Airport North	FORBES PL & SHADOWRIDGE DR	MEDIAN	N	7000 SHADOWRIDGE DR	Present	Y	N	44.5
F002585	FORBES PL	1	Airport North	FORBES PL & SHADOWRIDGE DR	MEDIAN	S	7000 SHADOWRIDGE DR	Present	Y	N	44.5
F002593	FORBES PL	1	Airport North	FORBES PL & SHADOWRIDGE DR	NW	S	7000 SHADOWRIDGE DR	Present	Y	N	44.5
F002581	FORBES PL	1	Airport North	FORBES PL & SHADOWRIDGE DR	SW	N	7000 SHADOWRIDGE DR	Present	Y	N	44.5
F005127	S CHICKASAW TRL	1	Vista East	SARATOGA INLET DR & S CHICKASAW TRL & LAKE	NE	NA	8501 SARATOGA INLET DR	Present	Y	N	44.5
F005131	S CHICKASAW TRL	1	Vista East	BRISTOL CHANNEL WAY & S CHICKASAW TRL & LAKE	S	NA	6204 BRISTOL CHANNEL WAY	Present	Y	N	44.5
F000871	BARNSTABLE PL	1	Southport	BARNSTABLE PL & BINNACLE WAY	SE	W	NONE	Present	Y	N	44.0
F000253	BINNACLE WAY	1	Southport	MID BLOCK BINNACLE WAY	NA	NA	BEHIND 8555 POCASSET PL (EAST SIDE OF ROAD)	Present	Y	Y	44.0
F000245	BINNACLE WAY	1	Southport	MID BLOCK BINNACLE WAY	NA	NA	BEHIND 8601 POCASSET PL (EAST SIDE OF ROAD)	Present	Y	Y	44.0
F004210	LEEVISTA BLVD	1	Vista East	LEEVISTA BLVD & PASSAIC PKWY	S	NA	8728 WARWICK SHORE XING	Present	Y	N	44.0
F004214	LEEVISTA BLVD	1	Vista East	LEEVISTA BLVD & PASSAIC PKWY	E	NA	8849 PASSAIC PKWY	Present	Y	N	44.0
F003708	ASHFORD BLVD	1	Bryn Mawr	WINDY WOOD DR & ASHFORD BLVD	E	NA	3427 WINDY WOOD DR	Present	N	N	43.5
F005203	S CHICKASAW TRL	1	Vista East	LAKE AMHURST TRL & S CHICKASAW TRL	SW	NA	8404 LAKE AMHURST TRL	Present	Y	N	43.5
F000626	BARNSTABLE PL	1	Southport	BARNSTABLE PL & MARA VISTA CT	SW	NA	8335 BARNSTABLE PL	Present	N	N	42.5
F000574	BARNSTABLE PL	1	Southport	BARNSTABLE PL & MARA VISTA CT	SE	NA	8405 MARA VISTA CT	Present	N	N	42.5
F000622	BARNSTABLE PL	1	Southport	BARNSTABLE PL & MARA VISTA CT	N	NA	8430 MARA VISTA CT	Present	N	N	42.5
F028678	BOGGY CREEK RD	1	Boggy Creek	BOGGY CREEK RD & UNNAMED RD	NE	S	9143 BOGGY CREEK RD	N/A, No Curb	N	N	42.0
F028603	BOGGY CREEK RD	1	Boggy Creek	BOGGY CREEK RD & UNNAMED RD	SE	N	8825 BOGGY CREEK RD	Present	N	N	42.0
F028684	BOGGY CREEK RD	1	Boggy Creek	BOGGY CREEK RD & UNNAMED RD	NE	S	8901 BOGGY CREEK RD	N/A, No Curb	N	N	42.0
F028685	BOGGY CREEK RD	1	Boggy Creek	BOGGY CREEK RD & UNNAMED RD	SE	N	9025 BOGGY CREEK RD	N/A, No Curb	N	N	42.0
F028677	BOGGY CREEK RD	1	Boggy Creek	BOGGY CREEK RD & UNNAMED RD	SW	N	9080 BOGGY CREEK RD	Present	N	N	42.0

Ramp ID	Street Name	Comm. District	Neighborhood	Intersection	Intersect. Quadrant	Ped. Travel Direction	Nearest Parcel Address	Status	Marked Crossing	Midblock Crossing	Sidewalk Priority
F028679	BOGGY CREEK RD	1	Boggy Creek	BOGGY CREEK RD & UNNAMED RD	SE	N	9143 BOGGY CREEK RD	N/A, No Curb	N	N	42.0
F028680	BOGGY CREEK RD	1	Boggy Creek	BOGGY CREEK RD & UNNAMED RD	NE	S	9025 BOGGY CREEK RD	N/A, No Curb	N	N	42.0
F028681	BOGGY CREEK RD	1	Boggy Creek	BOGGY CREEK RD & UNNAMED RD	SE	N	9143 BOGGY CREEK RD	N/A, No Curb	N	N	42.0
F028683	BOGGY CREEK RD	1	Boggy Creek	BOGGY CREEK RD & UNNAMED RD	SW	N	9080 BOGGY CREEK RD	Present	N	N	42.0
F028682	BOGGY CREEK RD	1	Boggy Creek	BOGGY CREEK RD & UNNAMED RD	NW	S	2544 E LANDSTREET RD	Present	N	N	42.0
F028676	BOGGY CREEK RD	1	Boggy Creek	BOGGY CREEK RD & UNNAMED RD	NW	S	9080 BOGGY CREEK RD	Present	N	N	42.0
F010289	HOLLYHILL DR	1	Boggy Creek	HOLLYHILL DR & WHEATBERRY CT	N	SW	9780 HOLLYHILL DR	Present	N	N	42.0
F001254	VIOLET DR	1	Boggy Creek	HOLLYHILL DR & VIOLET DR	NW	NA	9600 HOLLYHILL DR	Present	N	N	42.0
F001258	VIOLET DR	1	Boggy Creek	HOLLYHILL DR & VIOLET DR	SW	NA	OPPOSITE 9659 VIOLET DR	Present	N	N	42.0
F001324	HOLLYHILL DR	1	Boggy Creek	HOLLYHILL DR & WHEATBERRY CT	E	NA	9779 HOLLYHILL DR	Present	N	N	42.0
F005199	S CHICKASAW TRL	1	Vista East	LAKE AMHURST TRL & S CHICKASAW TRL	NW	NA	8412 LAKE AMHURST TRL	Present	Y	N	42.0
F005139	S CHICKASAW TRL	1	Vista East	BRISTOL CHANNEL WAY & S CHICKASAW TRL & LAKE	N	NA	6011 WINCHESTER ISLE RD	Present	Y	N	42.0
F007452	S CHICKASAW TRL	1	Vista East	BRISTOL CHANNEL WAY & S CHICKASAW TRL & LAKE	W	NE	6204 S CHICKASAW TRL	Present	Y	N	42.0
F000954	BOGGY CREEK RD	1	Boggy Creek	BOGGY CREEK RD & E LANDSTREET RD	SE	W	8901 BOGGY CREEK RD	Present	Y	N	41.0
F000958	BOGGY CREEK RD	1	Boggy Creek	BOGGY CREEK RD & E LANDSTREET RD	SW	E	2544 E LANDSTREET RD	Present	Y	N	41.0
F008597	ASHFORD BLVD	1	Bryn Mawr	ASHFORD BLVD & KELMSCOTT PL	SW	NA	3301 BERRIDGE LN	Present	N	N	40.5
F004507	ASHFORD BLVD	1	Bryn Mawr	ASHFORD BLVD & KELMSCOTT PL	NW	NA	3205 BERRIDGE LN	Present	N	N	40.5
F008593	BERRIDGE LN	1	Bryn Mawr	KELMSCOTT PL & BERRIDGE LN	SE	NA	3301 BERRIDGE LN	Present	N	N	40.5
F008588	BERRIDGE LN	1	Bryn Mawr	KELMSCOTT PL & BERRIDGE LN	NE	NA	3205 BERRIDGE LN	Present	N	N	40.5
F004179	FREDRICA DR	1	Dixie Belle	E GRANT ST & FREDRICA DR	NE	NA	5399 SKELLY SQ	Present	N	N	40.5
F004231	FREDRICA DR	1	Dover Estates	FREDRICA DR & DOVER VILLAGE LN & WHITSTABLE WAY	SW	NA	2176 FREDRICA DR	Present	N	N	40.5
F004211	FREDRICA DR	1	Dover Estates	FREDRICA DR & HOPERITA ST	SW	N	5298 HOPERITA ST	Present	N	N	40.5
F004219	FREDRICA DR	1	Dover Estates	FREDRICA DR & HOPERITA ST	SW	E	5298 HOPERITA ST	Present	N	N	40.5
F004171	FREDRICA DR	1	Mariners Village	E GRANT ST & FREDRICA DR	SW	NA	5290 GRANT ST	Present	N	N	40.5

Ramp ID	Street Name	Comm. District	Neighborhood	Intersection	Intersect. Quadrant	Ped. Travel Direction	Nearest Parcel Address	Status	Marked Crossing	Midblock Crossing	Sidewalk Priority
F004274	LEEVI STA BLVD	1	Vista East	BACCHUS TRL & LEEVI STA BLVD	SE	NA	9596 BACCHUS TRL	Present	Y	N	40.5
F004266	LEEVI STA BLVD	1	Vista East	TIVOLI GARDENS BLVD & LEEVI STA BLVD	SE	NA	9501 BACCHUS TRL	Present	Y	N	40.5
F004262	LEEVI STA BLVD	1	Vista East	TIVOLI GARDENS BLVD & LEEVI STA BLVD	SW	NA	NONE	Present	Y	N	40.5
F004270	LEEVI STA BLVD	1	Vista East	BACCHUS TRL & LEEVI STA BLVD	SW	NA	9599 BACCHUS TRL	Present	Y	N	40.5
F000808	E LANDSTREET RD	1	Boggy Creek	E LANDSTREET RD & UNNAMED ACCESS RD	SE	NA	8901 BOGGY CREEK RD	Present	N	N	40.0
F007374	ASHFORD BLVD	1	Bryn Mawr	ASHFORD BLVD & BRIDGEHAMPTON LN	W	NA	4799 N ST BRIDES CIR	Present	N	N	40.0
F007370	BRIDGEHAMPTON LN	1	Bryn Mawr	MID BLOCK BRIDGEHAMPTON LN	NA	NA	4851 N ST BRIDES CIR	Present	N	Y	40.0
F004952	BRIDGEHAMPTON LN	1	Bryn Mawr	BRIDGEHAMPTON LN & SOUTH HAMPTON DR	SW	NA	4800 SOUTH HAMPTON DR	Present	N	N	40.0
F007383	ASHFORD BLVD	1	Bryn Mawr	ASHFORD BLVD & BRIDGEHAMPTON LN	N	SE	4800 SOUTH HAMPTON DR	Present	N	N	40.0
F007365	BRIDGEHAMPTON LN	1	Bryn Mawr	MID BLOCK BRIDGEHAMPTON LN	NA	NA	4799 N ST BRIDES CIR	Present	N	Y	40.0
F007351	ASHFORD BLVD	1	Bryn Mawr	ASHFORD BLVD & BRIDGEHAMPTON LN	S	NA	4851 N ST BRIDES CIR	Present	N	N	40.0
F007355	ASHFORD BLVD	1	Bryn Mawr	ASHFORD BLVD & BRIDGEHAMPTON LN	E	NW	3149 BRIDGEHAMPTON LN	Present	N	N	40.0
F007360	ASHFORD BLVD	1	Bryn Mawr	ASHFORD BLVD & BRIDGEHAMPTON LN	E	SW	3149 BRIDGEHAMPTON LN	Present	N	N	40.0
F000657	E LANDSTREET RD	1	Southport	E LANDSTREET RD & GREAT SOUND DR	MEDIAN	SW	OPPOSITE 8840 GREAT SOUND DR	Present	N	N	40.0
F000653	E LANDSTREET RD	1	Southport	E LANDSTREET RD & GREAT SOUND DR	MEDIAN	E	2950 E LANDSTREET RD	Present	N	N	40.0
F005383	HAZELTINE NATIONAL DR	1	Airport North	T P C BLVD & HAZELTINE NATIONAL DR & T P C DR	SE	NA	6420 HAZELTINE NATIONAL DR	Present	N	N	39.5
F005375	MCCOY RD	1	Airport North	MCCOY RD & T P C BLVD	E	NA	6420 HAZELTINE NATIONAL DR	Present	N	N	39.5
F008153	SUSANDAY DR	1	Wedgewood Groves	SUSANDAY DR & HOLSTON WAY	SW	NA	3850 HOLSTON WAY	Present	N	N	39.5
F008157	SUSANDAY DR	1	Wedgewood Groves	SUSANDAY DR & HOLSTON WAY	NW	NA	2540 SUSANDAY DR	Present	N	N	39.5
F008170	HOLSTON WAY	1	Wedgewood Groves	HOLSTON WAY & WAYMEYER DR	SE	NA	2844 WAYMEYER DR	Present	N	N	39.5
F008174	HOLSTON WAY	1	Wedgewood Groves	HOLSTON WAY & WAYMEYER DR	SW	NA	2849 WAYMEYER DR	Present	N	N	39.5
F008190	HOLSTON WAY	1	Wedgewood Groves	HOLSTON WAY & WAYMEYER DR	SE	NA	3700 HOLSTON WAY	Present	N	N	39.5
F003747	TALL TIMBER DR	1	Bryn Mawr	TALL TIMBER DR & LITTLE OAK WAY	S	NA	3200 LITTLE OAK WAY	Present	N	N	38.5
F028467	S CHICKASAW TRL	1	Vista East	S CHICKASAW TRL & UNNAMED RD	E	NW	6491 S CHICKASAW TRL	Present	N	N	38.5

Ramp ID	Street Name	Comm. District	Neighborhood	Intersection	Intersect. Quadrant	Ped. Travel Direction	Nearest Parcel Address	Status	Marked Crossing	Midblock Crossing	Sidewalk Priority
F028466	S CHICKASAW TRL	1	Vista East	S CHICKASAW TRL & UNNAMED RD	N	SE	6401 S CHICKASAW TRL	Present	N	N	38.5
F004730	S CHICKASAW TRL	1	Vista East	SARATOGA INLET DR & S CHICKASAW TRL & LAKE	SE	NA	6401 S CHICKASAW TRL	Present	Y	N	38.5
F007460	S CHICKASAW TRL	1	Vista East	SARATOGA INLET DR & S CHICKASAW TRL & LAKE	SW	NA	6640 LAKE PEMBROKE PL	Present	Y	N	38.5
F008302	DOULTON DR	1	Wedgewood Groves	DOULTON DR & MARYDAY CT	SW	NA	2224 MARYDAY CT	Present	N	N	38.5
F008125	E GRANT ST	1	Wedgewood Groves	E GRANT ST & SUSANDAY DR	SW	NA	2500 SUSANDAY DR	Present	N	N	38.5
F008130	WATAUGA AVE	1	Wedgewood Groves	E GRANT ST & WATAUGA AVE	NW	NA	3837 E GRANT ST	Present	N	N	38.5
F008203	E GRANT ST	1	Wedgewood Groves	E GRANT ST & DONALDSON DR	SE	NA	3602 E GRANT ST	Present	N	N	38.5
F008208	E GRANT ST	1	Wedgewood Groves	E GRANT ST & DONALDSON DR	SW	NA	3600 E GRANT ST	Present	N	N	38.5
F008120	E GRANT ST	1	Wedgewood Groves	E GRANT ST & SUSANDAY DR	SE	NA	3836 E GRANT ST	Present	N	N	38.5
F008288	E GRANT ST	1	Wedgewood Groves	E GRANT ST & DOULTON DR	NW	NA	3623 E GRANT ST	Present	N	N	38.5
F008306	DOULTON DR	1	Wedgewood Groves	DOULTON DR & MARYDAY CT	NW	NA	2225 MARYDAY CT	Present	N	N	38.5
F008102	WATAUGA AVE	1	Wedgewood Groves	E GRANT ST & WATAUGA AVE	SW	NA	3836 E GRANT ST	Present	N	N	38.5
F008274	BRANDY ST	1	Wedgewood Groves	BRANDY ST & DOULTON DR	SE	NA	2201 DOULTON DR	Present	N	N	38.5
F003248	HAZELTINE NATIONAL DR	1	Airport North	S GOLDENROD RD & HAZELTINE NATIONAL DR	NE	SW	7790 S GOLDENROD RD	Present	Y	N	38.0
F029036	BOGGY CREEK RD	1	Boggy Creek	BOGGY CREEK RD & UNNAMED RD	W	SE	10300 BOGGY CREEK RD	Present	N	N	38.0
F029034	BOGGY CREEK RD	1	Boggy Creek	BOGGY CREEK RD & UNNAMED RD	S	NW	10300 BOGGY CREEK RD	Present	N	N	38.0
F029035	BOGGY CREEK RD	1	Boggy Creek	BOGGY CREEK RD & UNNAMED RD	W	SE	10300 BOGGY CREEK RD	Present	N	N	38.0
F029037	BOGGY CREEK RD	1	Boggy Creek	BOGGY CREEK RD & UNNAMED RD	S	NW	10300 BOGGY CREEK RD	Present	N	N	38.0
F001734	BOGGY CREEK RD	1	Boggy Creek	RINGHAVER DR & BOGGY CREEK RD	SW	NA	9901 RINGHAVER DR	Present	Y	N	38.0
F031831	NARCOOSSEE RD	1	Vista East	NARCOOSSEE RD & UNNAMED DRIVEWAY	E	NW	7777 NARCOOSSEE RD	N/A, No Curb	N	N	38.0
F031830	NARCOOSSEE RD	1	Vista East	NARCOOSSEE RD & UNNAMED DRIVEWAY	N	SE	7777 NARCOOSSEE RD	N/A, No Curb	N	N	38.0
F007560	S ECONLOCKHATCHEE	1	Vista East	S ECONLOCKHATCHEE TRL & TIVOLI CHASE DR	NE	NA	9200 TIVOLI CHASE DR	Present	N	N	38.0
F003194	S ECONLOCKHATCHEE	1	Vista East	S ECONLOCKHATCHEE TRL & TIVOLI CHASE DR	NW	NA	9469 VENEZIA PLANTATION DR	Present	Y	N	38.0
F007565	S ECONLOCKHATCHEE	1	Vista East	S ECONLOCKHATCHEE TRL & TIVOLI CHASE DR	SE	NA	9200 TIVOLI CHASE DR	Present	N	N	38.0

Ramp ID	Street Name	Comm. District	Neighborhood	Intersection	Intersect. Quadrant	Ped. Travel Direction	Nearest Parcel Address	Status	Marked Crossing	Midblock Crossing	Sidewalk Priority
F009051	S ECONLOCKHATCHE	1	Vista East	TIVOLI RIDGE RUN & S ECONLOCKHATCHEE TRL	SE	NA	9456 WORTHINGTON RIDGE RD	Present	Y	N	38.0
F009055	S ECONLOCKHATCHE	1	Vista East	TIVOLI RIDGE RUN & S ECONLOCKHATCHEE TRL	NE	NA	5085 S ECONLOCKHATCHEE TRL	Present	Y	N	38.0
F008250	DONALDSON DR	1	Wedgewood Groves	DONALDSON DR & HOLSTON WAY	SE	NA	2501 DONALDSON DR	Present	N	N	38.0
F008221	DONALDSON DR	1	Wedgewood Groves	DONALDSON DR & HOLSTON WAY	NE	NA	2453 DONALDSON DR	Present	N	N	38.0
F003797	WINDY WOOD DR	1	Bryn Mawr	OAKSTAND LN & WINDY WOOD DR	W	NA	3214 OAKSTAND LN	Present	N	N	37.5
F003793	WINDY WOOD DR	1	Bryn Mawr	OAKSTAND LN & WINDY WOOD DR	N	NA	3103 TALL TIMBER DR	Present	N	N	37.5
F003719	WINDY WOOD DR	1	Bryn Mawr	TALL TIMBER DR & WINDY WOOD DR	W	NA	3410 TALL TIMBER DR	Present	N	N	37.5
F003727	WINDY WOOD DR	1	Bryn Mawr	TALL TIMBER DR & WINDY WOOD DR	N	NA	3407 TALL TIMBER DR	Present	N	N	37.5
F003735	WINDY WOOD DR	1	Bryn Mawr	WINDY WOOD DR & LITTLE OAK WAY	NW	NA	3212 LITTLE OAK WAY	Present	N	N	37.5
F007456	S CHICKASAW TRL	1	Vista East	SARATOGA INLET DR & S CHICKASAW TRL & LAKE	NW	NA	6650 LAKE PEMBROKE PL	Present	Y	N	37.5
F007158	LEEVIATA BLVD	1	Airport North	LEEVIATA BLVD & CORPORATE CENTRE BLVD & T P C DR	NE	NA	6699 CORPORATE CENTRE BLVD	Present	Y	N	37.0
F024475	CORPORATE CENTRE BLVD	1	Airport North	CORPORATE CENTRE BLVD & UNNAMED ROAD	NE	SE	6545 CORPORATE CENTRE BLVD	Present	Y	N	37.0
F024476	CORPORATE CENTRE BLVD	1	Airport North	CORPORATE CENTRE BLVD & UNNAMED ROAD	SE	NW	6545 CORPORATE CENTRE BLVD	Present	Y	N	37.0
F028996	TRADEPORT DR	1	Boggy Creek	TRADEPORT DR & UNNAMED DRIVEWAY	SW	E	1500 TRADEPORT DR	Present	N	N	37.0
F030931	TAFT VINELAND RD	1	Boggy Creek	TAFT VINELAND RD & UNNAMED DRIVEWAY	NE	W	9988 S ORANGE AVE	Present	N	N	37.0
F028993	TRADEPORT DR	1	Boggy Creek	TRADEPORT DR & UNNAMED RD	SE	W	1350 TRADEPORT DR	Present	N	N	37.0
F028994	TRADEPORT DR	1	Boggy Creek	TRADEPORT DR & UNNAMED RD	SW	E	1350 TRADEPORT DR	Present	N	N	37.0
F028995	TRADEPORT DR	1	Boggy Creek	TRADEPORT DR & UNNAMED DRIVEWAY	SE	W	1700 TRADEPORT DR	Present	N	N	37.0
F028143	TRADEPORT DR	1	Boggy Creek	TRADEPORT DR & UNNAMED RD	SW	E	1700 TRADEPORT DR	Present	N	N	37.0
F001114	E LANDSTREET RD	1	Boggy Creek	E LANDSTREET RD & UNNAMED ACCESS RD	SW	NA	8901 BOGGY CREEK RD	Present	N	N	37.0
F001316	11TH AVE	1	Boggy Creek	HOLLYHILL DR & 11TH AVE	SE	NA	9799 HOLLYHILL DR	Present	N	N	37.0
F001312	11TH AVE	1	Boggy Creek	HOLLYHILL DR & 11TH AVE	NE	NA	9796 HOLLYHILL DR	Present	N	N	37.0
F001660	TRADEPORT DR	1	Boggy Creek	TRADEPORT DR & CENTRAL PORT DR	NE	NA	1401 TRADEPORT DR	Present	N	N	37.0
F002609	FORBES PL	1	Airport North	FORBES PL & UNNAMED ACCESS RD	NW	NA	5435 FORBES PL	Present	Y	N	36.0

Ramp ID	Street Name	Comm. District	Neighborhood	Intersection	Intersect. Quadrant	Ped. Travel Direction	Nearest Parcel Address	Status	Marked Crossing	Midblock Crossing	Sidewalk Priority
F002613	FORBES PL	1	Airport North	FORBES PL & UNNAMED ACCESS RD	SE	NA	5430 FORBES PL	Present	Y	N	36.0
F002617	FORBES PL	1	Airport North	FORBES PL & UNNAMED ACCESS RD	SW	NA	5430 FORBES PL	Present	Y	N	36.0
F024313	NORTH FRONTAGE RD	1	Airport North	NORTH FRONTAGE RD & UNNAMED ROAD	NW	S	FORBES PL	Present	Y	N	36.0
F031827	LAKE CHAMPLAIN DR	1	Vista East	LAKE CHAMPLAIN DR & UNNAMED DRIVEWAY	S	NW	6204 S CHICKASAW TRL	Present	N	N	36.0
F031826	LAKE CHAMPLAIN DR	1	Vista East	LAKE CHAMPLAIN DR & UNNAMED DRIVEWAY	W	SE	6204 S CHICKASAW TRL	Present	N	N	36.0
F005159	S CHICKASAW TRL	1	Vista East	S CHICKASAW TRL & LAKE MELROSE DR	NE	NA	6099 LAKE MELROSE DR	Present	Y	N	36.0
F005151	S CHICKASAW TRL	1	Vista East	S CHICKASAW TRL & LAKE MELROSE DR	SE	NA	8660 BUCCILLI DR	Present	Y	N	36.0
F010829	PASSAIC PKWY	1	Vista East	FOUNTAIN VISTA LN & PASSAIC PKWY	S	N	6303 FOUNTAIN VISTA LN	Present	Y	N	36.0
F006257	PASSAIC PKWY	1	Vista East	FOUNTAIN VISTA LN & PASSAIC PKWY	W	SE	8728 WARWICK SHORE XING	Present	N	N	36.0
F010335	LAKE CHAMPLAIN DR	1	Vista East	LAKE CHAMPLAIN DR & UNNAMED RD	SW	NW	6050 LAKE CHAMPLAIN DR	Present	Y	N	36.0
F010813	PASSAIC PKWY	1	Vista East	FOUNTAIN VISTA LN & PASSAIC PKWY	E	S	8849 PASSAIC PKWY	Present	Y	N	36.0
F010825	PASSAIC PKWY	1	Vista East	FOUNTAIN VISTA LN & PASSAIC PKWY	S	NW	6303 FOUNTAIN VISTA LN	Present	N	N	36.0
F006817	S ECONLOCKHATCHE	1	Vista East	TIVOLI VILLA DR & S ECONLOCKHATCHEE TRL	SE	NA	5350 CARAMELLA DR	Present	Y	N	35.5
F029458	NORTHLAKE PKWY	1	Northlake Park at Lake Nona	NORTHLAKE PKWY & UNNAMED RD	NW	E	9055 NORTHLAKE PKWY	Present	Y	N	35.0
F029459	NORTHLAKE PKWY	1	Northlake Park at Lake Nona	NORTHLAKE PKWY & UNNAMED RD	SW	N	9055 NORTHLAKE PKWY	Present	Y	N	35.0
F029457	NORTHLAKE PKWY	1	Northlake Park at Lake Nona	NORTHLAKE PKWY & UNNAMED RD	NE	W	9055 NORTHLAKE PKWY	Present	Y	N	35.0
F029460	NORTHLAKE PKWY	1	Northlake Park at Lake Nona	NORTHLAKE PKWY & UNNAMED RD	NW	S	9055 NORTHLAKE PKWY	Present	Y	N	35.0
F009996	SWEETLEAF ST	1	Northlake Park at Lake Nona	SWEETLEAF ST & POPLAR PL	SE	NA	9887 BLUDSTEM ST	Present	Y	N	35.0
F029462	LAKE CHAMPLAIN DR	1	Vista East	LAKE CHAMPLAIN DR & UNNAMED RD	SW	N	6050 LAKE CHAMPLAIN DR	Present	Y	N	35.0
F029461	LAKE CHAMPLAIN DR	1	Vista East	LAKE CHAMPLAIN DR & UNNAMED RD	NW	S	6050 LAKE CHAMPLAIN DR	Present	Y	N	35.0
F008420	LIGHTNER DR	1	Vista East	MID BLOCK LIGHTNER DR	NA	NA	6235 LIGHTNER DR	Present	N	Y	35.0
F005171	LAKE CHAMPLAIN DR	1	Vista East	LAKE CHAMPLAIN DR & WINCHESTER ISLE RD	N	SE	6010 WINCHESTER ISLE RD	Present	Y	N	35.0
F005227	LAKE CHAMPLAIN DR	1	Vista East	LAKE CHAMPLAIN DR & UNNAMED RD	NW	SE	6050 LAKE CHAMPLAIN DR	Present	Y	N	35.0
F008425	LIGHTNER DR	1	Vista East	GLENN CLIFF WAY & LIGHTNER DR	SW	NA	6180 GLENN CLIFF WAY	Present	N	N	35.0

Ramp ID	Street Name	Comm. District	Neighborhood	Intersection	Intersect. Quadrant	Ped. Travel Direction	Nearest Parcel Address	Status	Marked Crossing	Midblock Crossing	Sidewalk Priority
F008430	LIGHTNER DR	1	Vista East	GLENN CLIFF WAY & LIGHTNER DR	SE	NA	6181 GLENN CLIFF WAY	Present	N	N	35.0
F001320	HOLLYHILL DR	1	Boggy Creek	HOLLYHILL DR & WHEATBERRY CT	S	NA	9783 HOLLYHILL DR	Present	N	N	34.5
F005024	JETSAIL DR	1	Mariners Village	JETSAIL DR & TIDE DR	E	NA	5101 JETSAIL DR	Present	N	N	34.5
F008771	S ECONLOCKHATCHE	1	Vista East	PINELEAF WAY & S ECONLOCKHATCHEE TRL	E	NA	9609 BISCOTTI AVE	Present	N	N	34.5
F006813	S ECONLOCKHATCHE	1	Vista East	TIVOLI VILLA DR & S ECONLOCKHATCHEE TRL	NE	NA	5346 CAMELLA DR	Present	Y	N	34.5
F004956	BRIDGEHAMPTON LN	1	Bryn Mawr	BRIDGEHAMPTON LN & SOUTH HAMPTON DR	NW	NA	4791 SOUTH HAMPTON DR	Present	N	N	34.0
F004984	BRIDGEHAMPTON LN	1	Bryn Mawr	LAKE PORTER LN & BRIDGEHAMPTON LN	SW	NA	3088 BRIDGEHAMPTON LN	Present	N	N	34.0
F000229	GREAT SOUND DR	1	Southport	ABACO ST & GREAT SOUND DR	NE	NA	3007 ABACO ST	Present	N	N	34.0
F000226	GREAT SOUND DR	1	Southport	LITTLE SOUND DR & GREAT SOUND DR	SE	NA	3000 LITTLE SOUND DR	Present	N	N	34.0
F000223	LITTLE SOUND DR	1	Southport	GIBBS HILL ST & LITTLE SOUND DR	W	NA	8862 GIBBS HILL ST	Present	N	N	34.0
F000219	GIBBS HILL ST	1	Southport	ABACO ST & GIBBS HILL ST	NW	NA	8872 GIBBS HILL ST	Present	N	N	34.0
F000197	LITTLE SOUND DR	1	Southport	GIBBS HILL ST & LITTLE SOUND DR	S	NA	3152 LITTLE SOUND DR	Present	N	N	34.0
F000212	GREAT SOUND DR	1	Southport	ABACO ST & GREAT SOUND DR	SE	NA	8913 GREAT SOUND DR	Present	N	N	34.0
F000209	GIBBS HILL ST	1	Southport	ABACO ST & GIBBS HILL ST	SW	NA	8914 GIBBS HILL ST	Present	N	N	34.0
F000205	ANDROS PL	1	Southport	ANDROS PL & GIBBS HILL ST	NW	NA	8924 GIBBS HILL ST	Present	N	N	34.0
F000185	GREAT SOUND DR	1	Southport	LITTLE SOUND DR & GREAT SOUND DR	NE	NA	3005 LITTLE SOUND DR	Present	N	N	34.0
F000201	ANDROS PL	1	Southport	ANDROS PL & GIBBS HILL ST	NE	NA	3117 ANDROS PL	Present	N	N	34.0
F000189	ANDROS PL	1	Southport	ANDROS PL & LITTLE SOUND DR	E	NA	3293 LITTLE SOUND DR	Present	N	N	34.0
F000193	ANDROS PL	1	Southport	ANDROS PL & LITTLE SOUND DR	N	NA	3235 ANDROS PL	Present	N	N	34.0
F007447	LAKE CHAMPLAIN DR	1	Vista East	LAKE CHAMPLAIN DR & NEWBURY SOUND LN	S	NA	8362 NEWBURY SOUND LN	Present	N	N	33.5
F007443	LAKE CHAMPLAIN DR	1	Vista East	LAKE CHAMPLAIN DR & NEWBURY SOUND LN	W	NA	5968 LAKE CHAMPLAIN DR	Present	N	N	33.5
F005028	JETSAIL DR	1	Mariners Village	JETSAIL DR & TIDE DR	N	NA	5071 JETSAIL DR	Present	N	N	33.0
F003771	TALL TIMBER DR	1	Bryn Mawr	TALL TIMBER DR & OAKSTAND LN	S	NA	3200 OAKSTAND LN	Present	N	N	32.5
F003775	TALL TIMBER DR	1	Bryn Mawr	TALL TIMBER DR & OAKSTAND LN	E	NA	3201 OAKSTAND LN	Present	N	N	32.5

Ramp ID	Street Name	Comm. District	Neighborhood	Intersection	Intersect. Quadrant	Ped. Travel Direction	Nearest Parcel Address	Status	Marked Crossing	Midblock Crossing	Sidewalk Priority
F030264	NARCOOSSEE RD	1	Airport North	NARCOOSSEE RD & UNNAMED DRIVEWAY	W	SE	7260 NARCOOSSEE RD	N/A, No Curb	N	N	32.0
F030263	NARCOOSSEE RD	1	Airport North	NARCOOSSEE RD & UNNAMED DRIVEWAY	S	NW	7260 NARCOOSSEE RD	N/A, No Curb	N	N	32.0
F001549	MID FLORIDA DR	1	Boggy Creek	MID FLORIDA DR & S ORANGE AVE	NE	NA	10355 S ORANGE AVE	Present	N	N	31.5
F004083	CAYMAN WAY	1	Mariners Village	CAYMAN WAY & BONAIRRE BLVD	SW	NA	5298 BONAIRRE BLVD	Present	N	N	31.5
F005072	BOATHOUSE DR	1	Mariners Village	PORTERVIEW WAY & BOATHOUSE DR	NW	NA	2588 PORTERVIEW WAY	Present	N	N	31.5
F005088	JETSAIL DR	1	Mariners Village	PORTERVIEW WAY & JETSAIL DR	SE	NA	5036 JETSAIL DR	Present	N	N	31.5
F005076	BOATHOUSE DR	1	Mariners Village	PORTERVIEW WAY & BOATHOUSE DR	NE	NA	5001 BOATHOUSE DR	Present	N	N	31.5
F005092	JETSAIL DR	1	Mariners Village	PORTERVIEW WAY & JETSAIL DR	SW	NA	2500 PORTERVIEW WAY	Present	N	N	31.5
F007473	LAKE AMHURST TRL	1	Vista East	LAKE AMHURST TRL & LAKE AMHURST TRL	SE	NA	8404 LAKE AMHURST TRL	Present	N	N	31.5
F028326	LEE VISTA BLVD	1	Airport North	LEE VISTA BLVD & UNNAMED RD	MEDIAN	W	6353 LEE VISTA BLVD	Present	Y	N	31.0
F028324	LEE VISTA BLVD	1	Airport North	LEE VISTA BLVD & UNNAMED RD	NW	E	6353 LEE VISTA BLVD	Present	Y	N	31.0
F028325	LEE VISTA BLVD	1	Airport North	LEE VISTA BLVD & UNNAMED RD	NE	W	6353 LEE VISTA BLVD	Present	Y	N	31.0
F028327	LEE VISTA BLVD	1	Airport North	LEE VISTA BLVD & UNNAMED RD	MEDIAN	E	6353 LEE VISTA BLVD	Present	Y	N	31.0
F004988	BRIDGEHAMPTON LN	1	Bryn Mawr	LAKE PORTER LN & BRIDGEHAMPTON LN	NW	NA	3070 BRIDGEHAMPTON LN	Present	N	N	31.0
F005008	GOLDEN VIEW LN	1	Bryn Mawr	LAKE PORTER LN & GOLDEN VIEW LN	NE	NA	3071 GOLDEN VIEW LN	Present	N	N	31.0
F005004	GOLDEN VIEW LN	1	Bryn Mawr	LAKE PORTER LN & GOLDEN VIEW LN	SE	NA	3095 GOLDEN VIEW LN	Present	N	N	31.0
F000665	ANDROS PL	1	Southport	ANDROS PL & MARSH HARBOR PL	W	NA	3210 ANDROS PL	Present	N	N	31.0
F000328	GREAT SOUND DR	1	Southport	GREAT SOUND DR & STELLA MARIA PL	SE	NA	3000 STELLA MARIA PL	Present	N	N	31.0
F000324	GREAT SOUND DR	1	Southport	GREAT SOUND DR & MARSH HARBOR PL	NE	NA	9051 GREAT SOUND DR	Present	N	N	31.0
F001356	GREAT SOUND DR	1	Southport	GREAT SOUND DR & MARSH HARBOR PL	SE	NA	3004 MARSH HARBOR PL	Present	N	N	31.0
F000308	GREAT SOUND DR	1	Southport	ANDROS PL & GREAT SOUND DR	SE	NA	8943 GREAT SOUND DR	Present	N	N	31.0
F001194	ANDROS PL	1	Southport	ANDROS PL & MARSH HARBOR PL	S	NA	3240 ANDROS PL	Present	N	N	31.0
F000305	ANDROS PL	1	Southport	STELLA MARIA PL & ANDROS PL	W	NA	3183 STELLA MARIA PL	Present	N	N	31.0
F000669	ANDROS PL	1	Southport	STELLA MARIA PL & ANDROS PL	S	NA	3200 ANDROS PL	Present	N	N	31.0

Ramp ID	Street Name	Comm. District	Neighborhood	Intersection	Intersect. Quadrant	Ped. Travel Direction	Nearest Parcel Address	Status	Marked Crossing	Midblock Crossing	Sidewalk Priority
F000301	STELLA MARIA PL	1	Southport	ELEUTHERA LN & STELLA MARIA PL	N	NA	3173 STELLA MARIA PL	Present	N	N	31.0
F004338	LEEVIATA BLVD	1	Vista East	LEEVIATA BLVD & SR 417 OFF RAMP S & SR 417 ON RAMP S	SW	NA	NONE	Present	Y	N	31.0
F007469	LAKE AMHURST TRL	1	Vista East	LAKE AMHURST TRL & LAKE AMHURST TRL	NE	NA	8412 LAKE AMHURST TRL	Present	N	N	30.0
F007464	LAKE AMHURST TRL	1	Vista East	MID BLOCK LAKE AMHURST TL	NA	NA	8451 LAKE AMHURST TRL	Present	N	Y	30.0
F008476	GLENN CLIFF WAY	1	Vista East	LAKE AMHURST TRL & GLENN CLIFF WAY	NE	NA	8520 LAKE AMHURST TRL	Present	N	N	30.0
F007478	LAKE AMHURST TRL	1	Vista East	MID BLOCK LAKE AMHURST TL	NA	NA	8359 LAKE AMHURST TRL	Present	N	Y	30.0
F007488	LAKE AMHURST TRL	1	Vista East	LAKE AMHURST TRL & GLENN CLIFF WAY	NE	NA	8307 LAKE AMHURST TRL	Present	N	N	30.0
F005147	S CHICKASAW TRL	1	Vista East	S CHICKASAW TRL & LAKE MELROSE DR	SW	NA	8660 BUCCILLI DR	Present	Y	N	30.0
F007492	LIGHTNER DR	1	Vista East	LAKE AMHURST TRL & LIGHTNER DR	NE	NA	6393 LIGHTNER DR	Present	N	N	30.0
F007497	LIGHTNER DR	1	Vista East	LAKE AMHURST TRL & LIGHTNER DR	SE	NA	8270 LAKE AMHURST TRL	Present	N	N	30.0
F005191	LAKE CHAMPLAIN DR	1	Vista East	LAKE CHAMPLAIN DR & WINCHESTER ISLE RD	E	NW	6011 WINCHESTER ISLE RD	Present	Y	N	30.0
F008481	GLENN CLIFF WAY	1	Vista East	LAKE AMHURST TRL & GLENN CLIFF WAY	SE	NA	8521 LAKE AMHURST TRL	Present	N	N	30.0
F005155	S CHICKASAW TRL	1	Vista East	S CHICKASAW TRL & LAKE MELROSE DR	NW	NA	6098 LAKE MELROSE DR	Present	Y	N	30.0
F005135	S CHICKASAW TRL	1	Vista East	BRISTOL CHANNEL WAY & S CHICKASAW TRL & LAKE	E	NA	OPPOSITE 6204 BRISTOL CHANNEL WAY	Present	Y	N	30.0
F007483	LAKE AMHURST TRL	1	Vista East	LAKE AMHURST TRL & GLENN CLIFF WAY	NW	NA	6306 GLENN CLIFF WAY	Present	N	N	30.0
F028421	TRADEPORT DR	1	Boggy Creek	TRADEPORT DR & UNNAMED RD	SE	W	2444 TRADEPORT DR	Present	N	N	29.5
F028420	TRADEPORT DR	1	Boggy Creek	TRADEPORT DR & UNNAMED RD	SW	E	2444 TRADEPORT DR	Present	N	N	29.5
F026791	NARCOOSSEE RD	1	East Park	NARCOOSSEE RD & UNNAMED RD	E	NW	10175 NARCOOSSEE RD	Present	N	N	29.5
F026790	NARCOOSSEE RD	1	LaVina	NARCOOSSEE RD & UNNAMED RD	N	SE	10175 NARCOOSSEE RD	Present	N	N	29.5
F009988	SWEETLEAF ST	1	Northlake Park at Lake Nona	SWEETLEAF ST & POPLAR PL	NE	NA	OPPOSITE 9856 POPLAR PL	Present	N	N	29.0
F002300	BLUESTEM ST	1	Northlake Park at Lake Nona	WATERCRESS LN & BLUESTEM ST	S	NA	9705 SWEETLEAF ST	Present	N	N	29.0
F002307	SWEETLEAF ST	1	Northlake Park at Lake Nona	SWEETLEAF ST & WATERCRESS LN	NW	NA	9837 SWEETLEAF ST	Present	N	N	29.0
F009992	SWEETLEAF ST	1	Northlake Park at Lake Nona	SWEETLEAF ST & POPLAR PL	NW	NA	OPPOSITE 9857 POPLAR PL	Present	Y	N	29.0
F010000	POPLAR PL	1	Northlake Park at Lake Nona	MID BLOCK POPLAR PL	NA	NA	9814 POPLAR PL	Present	N	Y	29.0

Ramp ID	Street Name	Comm. District	Neighborhood	Intersection	Intersect. Quadrant	Ped. Travel Direction	Nearest Parcel Address	Status	Marked Crossing	Midblock Crossing	Sidewalk Priority
F002311	SWEETLEAF ST	1	Northlake Park at Lake Nona	SWEETLEAF ST & WATERCRESS LN	NE	NA	9856 POPLAR PL	Present	N	N	29.0
F002323	SWEETLEAF ST	1	Northlake Park at Lake Nona	180 FT NE OF SWEETSHRUB LN & SWEETLEAF ST	NA	NA	9906 SWEETLEAF ST	Present	N	N	29.0
F002347	SWEETLEAF ST	1	Northlake Park at Lake Nona	SWEETLEAF ST & SWEETSHRUB LN	W	NA	9857 POPLAR PL	Present	N	N	29.0
F010012	POPLAR PL	1	Northlake Park at Lake Nona	MID BLOCK POPLAR PL	NA	NA	9821 POPLAR PL	Present	N	Y	29.0
F010008	POPLAR PL	1	Northlake Park at Lake Nona	MID BLOCK POPLAR PL	NA	NA	OPPOSITE 9821 POPLAR PL	Present	N	Y	29.0
F009984	SWEETLEAF ST	1	Northlake Park at Lake Nona	SWEETLEAF ST & POPLAR PL	NW	NA	9856 POPLAR PL	Present	N	N	29.0
F010004	POPLAR PL	1	Northlake Park at Lake Nona	MID BLOCK POPLAR PL	NA	NA	OPPOSITE 9814 POPLAR PL	Present	N	Y	29.0
F002367	SWEETLEAF ST	1	Northlake Park at Lake Nona	SWEETLEAF ST & POPLAR PL	NE	NA	9857 POPLAR PL	Present	Y	N	29.0
F008536	WINCHESTER ISLE RD	1	Vista East	WINCHESTER ISLE RD & PROVIDENCE CROSSING TRL &	E	NA	5979 WINCHESTER ISLE RD	Present	N	N	29.0
F008540	WINCHESTER ISLE RD	1	Vista East	WINCHESTER ISLE RD & PROVIDENCE CROSSING TRL &	W	NA	6010 WINCHESTER ISLE RD	Present	N	N	29.0
F008532	WINCHESTER ISLE RD	1	Vista East	WINCHESTER ISLE RD & PROVIDENCE CROSSING TRL &	N	NA	5972 WINCHESTER ISLE RD	Present	N	N	29.0
F008545	WINCHESTER ISLE RD	1	Vista East	WINCHESTER ISLE RD & PROVIDENCE CROSSING TRL &	S	NA	6011 WINCHESTER ISLE RD	Present	N	N	29.0
F027648	HAZELTINE NATIONAL DR	1	Airport North	HAZELTINE NATIONAL DR & SHADOWRIDGE DR	MEDIAN	NE	ACROSS FROM 5600 BUTLER NATIONAL DR	Present	Y	N	27.5
F027649	HAZELTINE NATIONAL DR	1	Airport North	HAZELTINE NATIONAL DR & SHADOWRIDGE DR	MEDIAN	SW	ACROSS FROM 6830 SHADOWRIDGE DR	Present	Y	N	27.5
F003596	SHADOWRIDGE DR	1	Airport North	SHADOWRIDGE DR & HAZELTINE NATIONAL DR	W	NA	6830 SHADOWRIDGE DR	Present	Y	N	27.5
F027677	SHADOWRIDGE DR	1	Airport North	HAZELTINE NATIONAL DR & SHADOWRIDGE DR	MEDIAN	NW	5500 HAZELTINE NATIONAL DR	Present	Y	N	27.5
F027676	SHADOWRIDGE DR	1	Airport North	HAZELTINE NATIONAL DR & SHADOWRIDGE DR	MEDIAN	SE	5500 HAZELTINE NATIONAL DR	Present	Y	N	27.5
F001604	E WETHERBEE RD	1	Boggy Creek	S ORANGE AVE & E WETHERBEE RD	SE	NA	OPPOSITE 10600 S ORANGE AVE	Present	Y	N	27.5
F002335	ENGLISH IVY ST	1	Northlake Park at Lake Nona	TULIP TREE LN & ENGLISH IVY ST	E	NA	9985 SWEETLEAF ST	Present	N	N	27.5
F009976	SWEETLEAF ST	1	Northlake Park at Lake Nona	SWEETLEAF ST & BLUESTEM ST	E	NA	9705 SWEETLEAF ST	Present	Y	N	27.5
F010028	LOBLOLLY PINE CIR	1	Northlake Park at Lake Nona	LOBLOLLY PINE CIR & POPLAR PL	SW	NA	9766 POPLAR PL	Present	Y	N	27.5
F002427	LOBLOLLY PINE CIR	1	Northlake Park at Lake Nona	LOBLOLLY PINE CIR & FEATHERBRISTLE LN	SE	NA	9766 POPLAR PL	Present	Y	N	27.5
F002447	ENGLISH IVY ST	1	Northlake Park at Lake Nona	TULIP TREE LN & ENGLISH IVY ST	S	NA	9926 LOBLOLLY PINE CIR	Present	N	N	27.5
F002526	NORTHLAKE PKWY	1	Northlake Park at Lake Nona	NORTHLAKE PKWY & BLUESTEM ST	NW	E	NONE	Present	Y	N	27.5

Ramp ID	Street Name	Comm. District	Neighborhood	Intersection	Intersect. Quadrant	Ped. Travel Direction	Nearest Parcel Address	Status	Marked Crossing	Midblock Crossing	Sidewalk Priority
F010079	NORTHLAKE PKWY	1	Northlake Park at Lake Nona	NORTHLAKE PKWY & BLUESTEM ST	NE	NA	9055 NORTHLAKE PKWY	Present	Y	N	27.5
F002431	LOBLOLLY PINE CIR	1	Northlake Park at Lake Nona	LOBLOLLY PINE CIR & FEATHERBRISTLE LN	SW	NA	9760 LOBLOLLY PINE CIR	Present	Y	N	27.5
F010064	BLUESTEM ST	1	Northlake Park at Lake Nona	MID BLOCK BLUESTEM ST	NA	NA	OPPOSITE 9887 BLUESTEM ST	Present	Y	Y	27.5
F002296	BLUESTEM ST	1	Northlake Park at Lake Nona	WATERCRESS LN & BLUESTEM ST	E	NA	9706 LOBLOLLY PINE CIR	Present	N	N	27.5
F010020	LOBLOLLY PINE CIR	1	Northlake Park at Lake Nona	LOBLOLLY PINE CIR & POPLAR PL	SW	NA	OPPOSITE 9767 POPLAR PL	Present	Y	N	27.5
F009972	SWEETLEAF ST	1	Northlake Park at Lake Nona	SWEETLEAF ST & BLUESTEM ST	S	NA	9704 SWEETLEAF ST	Present	Y	N	27.5
F010068	BLUESTEM ST	1	Northlake Park at Lake Nona	MID BLOCK BLUESTEM ST	NA	NA	9887 BLUESTEM ST	Present	Y	Y	27.5
F009003	HASTINGS BEACH BLVD	1	Vista East	MID BLOCK HASTINGS BEACH BV	NA	NA	9064 HASTINGS BEACH BLVD	Present	N	Y	27.5
F007433	LAKE CHAMPLAIN DR	1	Vista East	LAKE CHAMPLAIN DR & NEWBURY SOUND LN	NW	NA	5912 LAKE CHAMPLAIN DR	Present	N	N	27.5
F007438	LAKE CHAMPLAIN DR	1	Vista East	LAKE CHAMPLAIN DR & NEWBURY SOUND LN	SW	NA	5928 LAKE CHAMPLAIN DR	Present	N	N	27.5
F001282	BOGGY CREEK RD	1	Boggy Creek	BOGGY CREEK RD & VIOLET DR	NW	NA	NONE	Present	N	N	27.0
F006108	DOWDEN RD	1	LaVina	DOWDEN RD & SHADOW CREEK DR & WALNUT CREST DR	S	NA	9408 WALNUT CREST DR	Present	Y	N	27.0
F029574	LEE VISTA BLVD	1	Vista East	LEE VISTA BLVD & UNNAMED RD	NE	W	8103 LEE VISTA BLVD	Present	Y	N	26.5
F028598	LEE VISTA BLVD	1	Vista East	LEE VISTA BLVD & VISTA PALMS WAY	NE	W	8255 LEE VISTA BLVD	Present	Y	N	26.5
F029575	LEE VISTA BLVD	1	Vista East	LEE VISTA BLVD & UNNAMED RD	NW	E	8103 LEE VISTA BLVD	Present	Y	N	26.5
F028597	LEE VISTA BLVD	1	Vista East	LEE VISTA BLVD & VISTA PALMS WAY	NW	E	8255 LEE VISTA BLVD	Present	Y	N	26.5
F004706	VISTA PARK BLVD	1	Vista East	BARRINGTON COVE PT & VISTA PARK BLVD	N	NA	8600 LEE VISTA BLVD	Present	Y	N	26.5
F007428	LAKE CHAMPLAIN DR	1	Vista East	LAKE CHAMPLAIN DR & STAFFORD SPRINGS TRL	W	NA	5860 STAFFORD SPRINGS TRL	Present	N	N	26.0
F008564	S CHICKASAW TRL	1	Vista East	HASTINGS BEACH BLVD & S CHICKASAW TRL	NE	NA	8703 HASTINGS BEACH BLVD	Present	N	N	26.0
F008559	S CHICKASAW TRL	1	Vista East	HASTINGS BEACH BLVD & S CHICKASAW TRL	SW	NA	5745 PORT CONCORDE LN	Present	N	N	26.0
F008555	S CHICKASAW TRL	1	Vista East	HASTINGS BEACH BLVD & S CHICKASAW TRL	SE	NA	OPPOSITE 8703 HASTINGS BEACH BLVD	Present	N	N	26.0
F003536	LAKE CHAMPLAIN DR	1	Vista East	LAKE CHAMPLAIN DR & STAFFORD SPRINGS TRL	N	NA	5861 STAFFORD SPRINGS TRL	Present	N	N	26.0
F008550	S CHICKASAW TRL	1	Vista East	HASTINGS BEACH BLVD & S CHICKASAW TRL	NW	NA	5748 S CHICKASAW TRL	Present	N	N	26.0
F001552	MID FLORIDA DR	1	Boggy Creek	MID FLORIDA DR & S ORANGE AVE	SE	NA	10425 S ORANGE AVE	Present	N	N	25.5

Ramp ID	Street Name	Comm. District	Neighborhood	Intersection	Intersect. Quadrant	Ped. Travel Direction	Nearest Parcel Address	Status	Marked Crossing	Midblock Crossing	Sidewalk Priority
F001608	E WETHERBEE RD	1	Boggy Creek	S ORANGE AVE & E WETHERBEE RD	MEDIAN	NW	OPPOSITE 10600 S ORANGE AVE	Present	Y	N	25.5
F008472	LAKE PEMBROKE PL	1	Vista East	LAKE PEMBROKE PL & LAKE PEMBROKE PL	SE	NA	6640 LAKE PEMBROKE PL	Present	N	N	25.5
F008486	LAKE PEMBROKE PL	1	Vista East	MID BLOCK LAKE PEMBROKE PL	NA	NA	6653 LAKE PEMBROKE PL	Present	N	Y	25.5
F008468	LAKE PEMBROKE PL	1	Vista East	LAKE PEMBROKE PL & LAKE PEMBROKE PL	NE	NA	6650 LAKE PEMBROKE PL	Present	N	N	25.5
F028886	BOGGY CREEK RD	1	Boggy Creek	BOGGY CREEK RD & UNNAMED RD	S	NW	10700 BOGGY CREEK RD	Present	N	N	25.0
F028606	BOGGY CREEK RD	1	Boggy Creek	BOGGY CREEK RD & UNNAMED RD	SW	N	8810 BOGGY CREEK RD	Present	N	N	25.0
F028605	BOGGY CREEK RD	1	Boggy Creek	BOGGY CREEK RD & UNNAMED RD	NW	S	8810 BOGGY CREEK RD	Present	N	N	25.0
F028602	BOGGY CREEK RD	1	Boggy Creek	BOGGY CREEK RD & UNNAMED RD	NW	S	8870 BOGGY CREEK RD	Present	N	N	25.0
F028601	BOGGY CREEK RD	1	Boggy Creek	BOGGY CREEK RD & UNNAMED RD	SW	N	8870 BOGGY CREEK RD	Present	N	N	25.0
F028885	BOGGY CREEK RD	1	Boggy Creek	BOGGY CREEK RD & UNNAMED RD	N	SE	10700 BOGGY CREEK RD	Present	N	N	25.0
F024321	BOGGY CREEK RD	1	Boggy Creek	BOGGY CREEK RD & UNNAMED ROAD	S	NE	8810 BOGGY CREEK RD	Present	N	N	25.0
F026785	NARCOOSSEE RD	1	East Park	NARCOOSSEE RD & UNNAMED RD	NE	S	10419 NARCOOSSEE RD	Present	Y	N	25.0
F026784	NARCOOSSEE RD	1	East Park	NARCOOSSEE RD & UNNAMED RD	SE	N	10419 NARCOOSSEE RD	Present	Y	N	25.0
F026787	NARCOOSSEE RD	1	East Park	NARCOOSSEE RD & UNNAMED RD	SE	NW	10395 NARCOOSSEE RD	Present	Y	N	25.0
F026786	NARCOOSSEE RD	1	East Park	NARCOOSSEE RD & UNNAMED RD	NE	SE	10395 NARCOOSSEE RD	Present	Y	N	25.0
F005095	NARCOOSSEE RD	1	Lake Nona Estates	NARCOOSSEE RD & UNNAMED ACCESS RD	SE	NA	10615 NARCOOSSEE RD	Present	N	N	25.0
F005091	NARCOOSSEE RD	1	Lake Nona Estates	FALCON PARC BLVD & NARCOOSSEE RD	NE	NA	10701 NARCOOSSEE RD	Present	N	N	25.0
F026762	NARCOOSSEE RD	1	Lake Nona Estates	NARCOOSSEE RD & UNNAMED RD	NE	S	10615 NARCOOSSEE RD	Present	N	N	25.0
F026763	NARCOOSSEE RD	1	Lake Nona Estates	NARCOOSSEE RD & UNNAMED RD	SE	N	10615 NARCOOSSEE RD	Present	N	N	25.0
F026765	NARCOOSSEE RD	1	Lake Nona Estates	NARCOOSSEE RD & UNNAMED RD	MEDIAN	N	10615 NARCOOSSEE RD	Present	N	N	25.0
F026764	NARCOOSSEE RD	1	Lake Nona Estates	NARCOOSSEE RD & UNNAMED RD	MEDIAN	S	10615 NARCOOSSEE RD	Present	N	N	25.0
F005103	NARCOOSSEE RD	1	Lake Nona Estates	NARCOOSSEE RD & MOSS PARK RD	SE	NA	10601 NARCOOSSEE RD	Present	Y	N	25.0
F027645	BUTLER NATIONAL DR	1	Airport North	BUTLER NATIONAL DR & SHOALCREEK DR	SE	W	5400 BUTLER NATIONAL DR	Present	N	N	24.5
F027644	BUTLER NATIONAL DR	1	Airport North	BUTLER NATIONAL DR & SHOALCREEK DR	SW	E	5400 BUTLER NATIONAL DR	Present	N	N	24.5

Ramp ID	Street Name	Comm. District	Neighborhood	Intersection	Intersect. Quadrant	Ped. Travel Direction	Nearest Parcel Address	Status	Marked Crossing	Midblock Crossing	Sidewalk Priority
F000661	8TH ST	1	Southport	8TH ST & GREAT SOUND DR	NW	NA	9274 GREAT SOUND DR	Present	N	N	24.0
F000800	E LANDSTREET RD	1	Southport	E LANDSTREET RD & GREAT SOUND DR	SW	NA	8840 GREAT SOUND DR	Present	N	N	24.0
F000700	8TH ST	1	Southport	8TH ST & GREAT SOUND DR	NE	NA	OPPOSITE 9274 GREAT SOUND DR	Present	N	N	24.0
F000696	GREAT SOUND DR	1	Southport	SEA VENTURE ST & GREAT SOUND DR	SE	NA	3000 SEA VENTURE ST	Present	N	N	24.0
F007546	BREEZY MEADOW WAY	1	Vista East	BREEZY MEADOW WAY & VENEZIA PLANTATION DR	E	NA	8820 VENEZIA PLANTATION DR	Present	N	N	24.0
F007551	HEARTLAND ST	1	Vista East	HEARTLAND ST & BREEZY MEADOW WAY	NW	NA	4890 HEARTLAND ST	Present	N	N	24.0
F007541	BREEZY MEADOW WAY	1	Vista East	BREEZY MEADOW WAY & VENEZIA PLANTATION DR	NW	NA	8827 VENEZIA PLANTATION DR	Present	N	N	24.0
F008434	LAKE PEMBROKE PL	1	Vista East	LIGHTNER DR & LAKE PEMBROKE PL	NE	NA	6698 LAKE PEMBROKE PL	Present	N	N	24.0
F008439	LAKE PEMBROKE PL	1	Vista East	LIGHTNER DR & LAKE PEMBROKE PL	SE	NA	6699 LAKE PEMBROKE PL	Present	N	N	24.0
F007556	HEARTLAND ST	1	Vista East	HEARTLAND ST & BREEZY MEADOW WAY	SW	NA	4902 HEARTLAND ST	Present	N	N	24.0
F008444	LAKE PEMBROKE PL	1	Vista East	LAKE PEMBROKE PL & BAYBORO CT	NW	NA	6500 BAYBORO CT	Present	N	N	24.0
F008449	LAKE PEMBROKE PL	1	Vista East	LAKE PEMBROKE PL & BAYBORO CT	SW	NA	6492 LAKE PEMBROKE PL	Present	N	N	24.0
F008453	LAKE PEMBROKE PL	1	Vista East	LAKE PEMBROKE PL & BAYBORO CT	SW	NA	6530 LAKE PEMBROKE PL	Present	N	N	24.0
F008463	BAYBORO CT	1	Vista East	MID BLOCK BAYBORO CT	NA	NA	6527 BAYBORO CT	Present	N	Y	24.0
F031829	NARCOOSSEE RD	1	Vista East	NARCOOSSEE PARK DR & NARCOOSSEE RD	S	NW	8249 NARCOOSSEE PARK DR	Present	N	N	23.5
F031828	NARCOOSSEE RD	1	Vista East	NARCOOSSEE PARK DR & NARCOOSSEE RD	W	SE	8249 NARCOOSSEE PARK DR	Present	N	N	23.5
F028629	E LANDSTREET RD	1	Boggy Creek	E LANDSTREET RD & UNNAMED RD	SW	E	2544 E LANDSTREET RD	Present	N	N	23.0
F028630	E LANDSTREET RD	1	Boggy Creek	E LANDSTREET RD & UNNAMED RD	SE	W	2544 E LANDSTREET RD	Present	N	N	23.0
F029338	LEE VISTA BLVD	1	Vista East	LEE VISTA BLVD & TIVOLI GARDENS BLVD	NE	W	9455 LEE VISTA BLVD	Present	Y	N	23.0
F029337	LEE VISTA BLVD	1	Vista East	LEE VISTA BLVD & TIVOLI GARDENS BLVD	NW	E	9455 LEE VISTA BLVD	Present	Y	N	23.0
F006775	S ECONLOCKHATCHEE	1	Vista East	S ECONLOCKHATCHEE TRL & TIVOLI CHASE DR	SW	NA	5034 SWEET CEDAR CIR	Present	Y	N	23.0
F004278	LEE VISTA BLVD	1	Vista East	S ECONLOCKHATCHEE TRL & LEE VISTA BLVD	NW	NA	OPPOSITE 5301 S ECONLOCKHATCHEE TRL	Present	Y	N	23.0
F007097	LEE VISTA BLVD	1	Airport North	LEE VISTA BLVD & UNNAMED RD	NA	NA	7790 S GOLDENROD RD	Present	Y	N	22.5
F000680	GREAT SOUND DR	1	Southport	CASHMERE DR & GREAT SOUND DR	NE	NA	3005 CASHMERE DR	Present	N	N	22.0

Ramp ID	Street Name	Comm. District	Neighborhood	Intersection	Intersect. Quadrant	Ped. Travel Direction	Nearest Parcel Address	Status	Marked Crossing	Midblock Crossing	Sidewalk Priority
F000684	AVENUE C	1	Southport	AVENUE C & CASHMERE DR	NE	NA	3255 CASHMERE DR	Present	N	N	22.0
F000688	AVENUE C	1	Southport	AVENUE C & CASHMERE DR	NW	NA	3242 CASHMERE DR	Present	N	N	22.0
F000692	CASHMERE DR	1	Southport	CASHMERE DR & SEA VENTURE ST	SE	NA	3212 CASHMERE DR	Present	N	N	22.0
F009964	LOBLOLLY PINE CIR	1	Northlake Park at Lake Nona	LOBLOLLY PINE CIR & BLUESTEM ST	S	NA	9706 LOBLOLLY PINE CIR	Present	Y	N	21.5
F002268	BALD CYPRESS ST	1	Northlake Park at Lake Nona	BALD CYPRESS ST & WATERCRESS LN	SW	NA	9645 SWEETLEAF ST	Present	Y	N	21.5
F002272	BALD CYPRESS ST	1	Northlake Park at Lake Nona	BALD CYPRESS ST & WATERCRESS LN	SE	NA	9644 LOBLOLLY PINE CIR	Present	Y	N	21.5
F002280	BLUESTEM ST	1	Northlake Park at Lake Nona	WATERCRESS LN & BLUESTEM ST	W	NA	9701 SWEETLEAF ST	Present	Y	N	21.5
F002284	BLUESTEM ST	1	Northlake Park at Lake Nona	WATERCRESS LN & BLUESTEM ST	N	NA	9698 LOBLOLLY PINE CIR	Present	Y	N	21.5
F009968	SWEETLEAF ST	1	Northlake Park at Lake Nona	SWEETLEAF ST & BLUESTEM ST	N	NA	9701 SWEETLEAF ST	Present	Y	N	21.5
F009960	LOBLOLLY PINE CIR	1	Northlake Park at Lake Nona	LOBLOLLY PINE CIR & BLUESTEM ST	W	NA	9698 LOBLOLLY PINE CIR	Present	Y	N	21.5
F009666	NORTHLAKE PKWY	1	Northlake Park at Lake Nona	NORTHLAKE PKWY & FENROSE TER	W	SE	9144 SILVERBACK LN	Present	Y	N	21.5
F003039	COPPERLEAF RD	1	Northlake Park at Lake Nona	COPPERLEAF RD & SILVERBACK LN	S	NA	9271 NORTHLAKE PKWY	Present	N	N	21.5
F009980	SWEETLEAF ST	1	Northlake Park at Lake Nona	SWEETLEAF ST & BLUESTEM ST	W	NA	9702 SWEETLEAF ST	Present	Y	N	21.5
F009662	NORTHLAKE PKWY	1	Northlake Park at Lake Nona	NORTHLAKE PKWY & FENROSE TER	W	NE	9144 SILVERBACK LN	Present	Y	N	21.5
F002741	NORTHLAKE PKWY	1	Northlake Park at Lake Nona	NORTHLAKE PKWY & FENROSE TER	W	NA	9196 NORTHLAKE PKWY	Present	Y	N	21.5
F002729	FENROSE TER	1	Northlake Park at Lake Nona	FENROSE TER & SILVERBACK LN	E	NA	9201 NORTHLAKE PKWY	Present	N	N	21.5
F002721	NORTHLAKE PKWY	1	Northlake Park at Lake Nona	NORTHLAKE PKWY & FENROSE TER	S	NA	9196 NORTHLAKE PKWY	Present	Y	N	21.5
F009658	NORTHLAKE PKWY	1	Northlake Park at Lake Nona	NORTHLAKE PKWY & FENROSE TER	N	NA	9201 NORTHLAKE PKWY	Present	Y	N	21.5
F010036	LOBLOLLY PINE CIR	1	Northlake Park at Lake Nona	LOBLOLLY PINE CIR & ENGLISH IVY ST	E	NA	9926 LOBLOLLY PINE CIR	Present	Y	N	21.5
F006011	MILFORD HAVEN PL	1	Vista East	MILFORD HAVEN PL & MILFORD HAVEN PL (LOOP)	SE	NA	OPPOSITE 5940 MILFORD HAVEN PL	Present	N	N	21.5
F008995	MILFORD HAVEN PL	1	Vista East	MILFORD HAVEN PL & MILFORD HAVEN PL (LOOP)	NE	NA	OPPOSITE 5956 MILFORD HAVEN PL	Present	N	N	21.5
F008999	MILFORD HAVEN PL	1	Vista East	MILFORD HAVEN PL & MILFORD HAVEN PL (LOOP)	SE	NA	5977 MILFORD HAVEN PL	Present	N	N	21.5
F008991	MILFORD HAVEN PL	1	Vista East	MILFORD HAVEN PL & MILFORD HAVEN PL (LOOP)	NE	NA	5917 MILFORD HAVEN PL	Present	N	N	21.5
F007102	LEEVIATA BLVD	1	Airport North	LEEVIATA BLVD & UNNAMED RD	NA	NA	7790 S GOLDENROD RD	Present	Y	N	21.0

Ramp ID	Street Name	Comm. District	Neighborhood	Intersection	Intersect. Quadrant	Ped. Travel Direction	Nearest Parcel Address	Status	Marked Crossing	Midblock Crossing	Sidewalk Priority
F007106	LEE VISTA BLVD	1	Airport North	LEE VISTA BLVD & UNNAMED ACCESS RD	SE	NA	7790 S GOLDENROD RD	Present	N	N	21.0
F028625	E LANDSTREET RD	1	Boggy Creek	E LANDSTREET RD & UNNAMED RD	NW	E	8870 BOGGY CREEK RD	Present	N	N	21.0
F028626	E LANDSTREET RD	1	Boggy Creek	E LANDSTREET RD & UNNAMED RD	NE	W	8870 BOGGY CREEK RD	Present	N	N	21.0
F028628	E LANDSTREET RD	1	Boggy Creek	E LANDSTREET RD & UNNAMED RD	NW	E	2425 E LANDSTREET RD	Present	N	N	21.0
F028627	E LANDSTREET RD	1	Boggy Creek	E LANDSTREET RD & UNNAMED RD	NE	W	2425 E LANDSTREET RD	Present	N	N	21.0
F004518	NARCOOSSEE RD	1	Lake Nona South	NARCOOSSEE RD & SR 417 OFF RAMP N & SR 417 ON RAMP N	NW	NA	NONE	Present	Y	N	21.0
F005075	NARCOOSSEE RD	1	Lake Nona South	NARCOOSSEE RD & SR 417 OFF RAMP N & SR 417 ON RAMP N	NE	NA	NONE	Present	Y	N	21.0
F005079	NARCOOSSEE RD	1	Lake Nona South	SR 417 OFF RAMP S & NARCOOSSEE RD & SR 417 ON	SE	NA	NONE	Present	Y	N	21.0
F004514	NARCOOSSEE RD	1	Lake Nona South	SR 417 OFF RAMP S & NARCOOSSEE RD & SR 417 ON	SW	NA	NONE	Present	Y	N	21.0
F000215	GREAT SOUND DR	1	Southport	ANDROS PL & GREAT SOUND DR	NE	NA	8923 GREAT SOUND DR	Present	N	N	21.0
F000316	GREAT SOUND DR	1	Southport	GREAT SOUND DR & STELLA MARIA PL	NE	NA	9013 GREAT SOUND DR	Present	N	N	21.0
F000312	GREAT SOUND DR	1	Southport	GREAT SOUND DR & ELEUTHERA LN	SE	NA	9003 GREAT SOUND DR	Present	N	N	21.0
F000297	GREAT SOUND DR	1	Southport	GREAT SOUND DR & ELEUTHERA LN	NE	NA	8953 GREAT SOUND DR	Present	N	N	21.0
F000320	STELLA MARIA PL	1	Southport	ELEUTHERA LN & STELLA MARIA PL	W	NA	3132 ELEUTHERA LN	Present	N	N	21.0
F024262	CONWAY RD	1	Airport North	CONWAY RD & SEMINOLE DR	MEDIAN	S	7297 CONWAY RD	Present	Y	N	20.5
F024261	CONWAY RD	1	Airport North	CONWAY RD & SEMINOLE DR	MEDIAN	N	7297 CONWAY RD	Present	Y	N	20.5
F002118	CYPRESS PINE ST	1	Northlake Park at Lake Nona	CYPRESS PINE ST & WOODROSE LN	S	NA	9614 SWEETLEAF ST	Present	Y	N	20.5
F005810	SILK BAY PL	1	Northlake Park at Lake Nona	SALT MARSH LN & SILK BAY PL	S	NA	8905 SILK BAY PL	Present	N	N	20.5
F002106	CYPRESS PINE ST	1	Northlake Park at Lake Nona	CYPRESS PINE ST & SILVERBELL LN	SE	NA	8505 WATERWILLOW PL	Present	N	N	20.5
F009690	SWEETLEAF ST	1	Northlake Park at Lake Nona	SWEETLEAF ST & COCO PLUM PL	E	NA	8799 COCO PLUM PL	Present	N	N	20.5
F002186	SWEETLEAF ST	1	Northlake Park at Lake Nona	SWEETLEAF ST & SILVERBELL LN	SW	NA	8537 WATERWILLOW PL	Present	N	N	20.5
F002202	SWEETLEAF ST	1	Northlake Park at Lake Nona	SWEETLEAF ST & DEEBERRY LN	NW	NA	8532 WATERWILLOW PL	Present	N	N	20.5
F002226	CYPRESS PINE ST	1	Northlake Park at Lake Nona	CYPRESS PINE ST & SOUTHERN MOSS LN	W	NA	9787 CYPRESS PINE ST	Present	N	N	20.5
F002230	CYPRESS PINE ST	1	Northlake Park at Lake Nona	CYPRESS PINE ST & SOUTHERN MOSS LN	N	NA	9660 SWEETLEAF ST	Present	N	N	20.5

Ramp ID	Street Name	Comm. District	Neighborhood	Intersection	Intersect. Quadrant	Ped. Travel Direction	Nearest Parcel Address	Status	Marked Crossing	Midblock Crossing	Sidewalk Priority
F002134	SWEETLEAF ST	1	Northlake Park at Lake Nona	SWEETLEAF ST & SILVERBELL LN	NW	NA	9628 SWEETLEAF ST	Present	N	N	20.5
F005798	SWEETLEAF ST	1	Northlake Park at Lake Nona	SALT MARSH LN & SWEETLEAF ST	E	NA	9601 RED LILY PL	Present	N	N	20.5
F002240	SWEETLEAF ST	1	Northlake Park at Lake Nona	SWEETLEAF ST & DEERBERRY LN	SW	NA	9652 SWEETLEAF ST	Present	N	N	20.5
F002455	ENGLISH IVY ST	1	Northlake Park at Lake Nona	TULIP TREE LN & ENGLISH IVY ST	N	NA	10001 SWEETLEAF ST	Present	N	N	20.5
F002070	SWEETLEAF ST	1	Northlake Park at Lake Nona	SWEETLEAF ST & WATERCRESS LN	E	NA	9596 PINE LILY ST	Present	Y	N	20.5
F002475	SUNBONNET ST	1	Northlake Park at Lake Nona	TULIP TREE LN & SUNBONNET ST	E	NA	10043 SWEETLEAF ST	Present	N	N	20.5
F002479	SUNBONNET ST	1	Northlake Park at Lake Nona	TULIP TREE LN & SUNBONNET ST	S	NA	10030 LOBLOLLY PINE CIR	Present	N	N	20.5
F010122	SWEETLEAF ST	1	Northlake Park at Lake Nona	ENGLISH IVY ST & SWEETLEAF ST	S	NA	9985 SWEETLEAF ST	Present	N	N	20.5
F004154	NORTHLAKE PKWY	1	Northlake Park at Lake Nona	NORTHLAKE PKWY & FENROSE TER	S	NE	9196 NORTHLAKE PKWY	Present	Y	N	20.5
F002090	BALD CYPRESS ST	1	Northlake Park at Lake Nona	BALD CYPRESS ST & WATERCRESS LN	NW	NA	9643 SWEETLEAF ST	Present	Y	N	20.5
F004174	NORTHLAKE PKWY	1	Northlake Park at Lake Nona	NORTHLAKE PKWY & COPPERLEAF RD	E	NA	9198 NORTHLAKE PKWY	Present	Y	N	20.5
F009763	SWEETLEAF ST	1	Northlake Park at Lake Nona	SUNBONNET ST & SWEETLEAF ST	S	NA	10043 SWEETLEAF ST	Present	N	N	20.5
F009759	SWEETLEAF ST	1	Northlake Park at Lake Nona	SILK BAY PL & SWEETLEAF ST	E	NA	8971 SILK BAY PL	Present	N	N	20.5
F009751	SWEETLEAF ST	1	Northlake Park at Lake Nona	SILK BAY PL & SWEETLEAF ST	E	NA	OPPOSITE 8707 SILK BAY PL	Present	N	N	20.5
F002451	ENGLISH IVY ST	1	Northlake Park at Lake Nona	TULIP TREE LN & ENGLISH IVY ST	W	NA	10000 LOBLOLLY PINE CIR	Present	N	N	20.5
F010048	SWEETLEAF ST	1	Northlake Park at Lake Nona	RED LILY PL & SWEETLEAF ST	N	NA	9601 RED LILY PL	Present	N	N	20.5
F002086	BALD CYPRESS ST	1	Northlake Park at Lake Nona	BALD CYPRESS ST & WATERCRESS LN	NE	NA	9638 LOBLOLLY PINE CIR	Present	Y	N	20.5
F009868	SWEETLEAF ST	1	Northlake Park at Lake Nona	SWEETLEAF ST & WATERWILLOW PL	NW	NA	9644 SWEETLEAF ST	Present	Y	N	20.5
F009864	SWEETLEAF ST	1	Northlake Park at Lake Nona	SWEETLEAF ST & WATERWILLOW PL	SW	NA	9644 SWEETLEAF ST	Present	Y	N	20.5
F009860	SWEETLEAF ST	1	Northlake Park at Lake Nona	SWEETLEAF ST & WATERWILLOW PL	NW	NA	8537 WATERWILLOW PL	Present	Y	N	20.5
F010032	LOBLOLLY PINE CIR	1	Northlake Park at Lake Nona	LOBLOLLY PINE CIR & ENGLISH IVY ST	N	NA	10000 LOBLOLLY PINE CIR	Present	Y	N	20.5
F009876	SWEETLEAF ST	1	Northlake Park at Lake Nona	BALD CYPRESS ST & SWEETLEAF ST	NE	NA	9643 SWEETLEAF ST	Present	N	N	20.5
F010044	SWEETLEAF ST	1	Northlake Park at Lake Nona	RED LILY PL & SWEETLEAF ST	N	NA	OPPOSITE 9985 SWEETLEAF ST	Present	N	N	20.5
F009892	CYPRESS PINE ST	1	Northlake Park at Lake Nona	WATERWILLOW PL & CYPRESS PINE ST	NE	NA	8505 WATERWILLOW PL	Present	Y	N	20.5

Ramp ID	Street Name	Comm. District	Neighborhood	Intersection	Intersect. Quadrant	Ped. Travel Direction	Nearest Parcel Address	Status	Marked Crossing	Midblock Crossing	Sidewalk Priority
F010052	SWEETLEAF ST	1	Northlake Park at Lake Nona	RED LILY PL & SWEETLEAF ST	E	NA	OPPOSITE 9601 RED LILY PL	Present	N	N	20.5
F009837	LOBLOLLY PINE CIR	1	Northlake Park at Lake Nona	LOBLOLLY PINE CIR & PINE LILY ST	SW	NA	9598 PINE LILY ST	Present	Y	N	20.5
F010102	FENROSE TER	1	Northlake Park at Lake Nona	MID BLOCK FENROSE TL	NA	NA	9196 NORTHLAKE PKWY	Present	Y	Y	20.5
F009833	LOBLOLLY PINE CIR	1	Northlake Park at Lake Nona	LOBLOLLY PINE CIR & PINE LILY ST	NE	NA	9613 PINE LILY ST	Present	Y	N	20.5
F010106	FENROSE TER	1	Northlake Park at Lake Nona	MID BLOCK FENROSE TL	NA	NA	9251 NORTHLAKE PKWY	Present	Y	Y	20.5
F010118	SWEETLEAF ST	1	Northlake Park at Lake Nona	ENGLISH IVY ST & SWEETLEAF ST	W	NA	10001 SWEETLEAF ST	Present	N	N	20.5
F010040	SWEETLEAF ST	1	Northlake Park at Lake Nona	RED LILY PL & SWEETLEAF ST	E	NA	9693 RED LILY PL	Present	N	N	20.5
F005885	SWEETLEAF ST	1	Northlake Park at Lake Nona	SANDSPURRY LN & SWEETLEAF ST	E	NA	8707 SILK BAY PL	Present	N	N	20.5
F002074	SWEETLEAF ST	1	Northlake Park at Lake Nona	SWEETLEAF ST & WATERCRESS LN	S	NA	9601 SWEETLEAF ST	Present	Y	N	20.5
F004170	NORTHLAKE PKWY	1	Northlake Park at Lake Nona	NORTHLAKE PKWY & COPPERLEAF RD	S	NA	9198 NORTHLAKE PKWY	Present	Y	N	20.5
F009952	SWEETLEAF ST	1	Northlake Park at Lake Nona	SWEETLEAF ST & CYPRESS PINE ST	W	NA	9660 SWEETLEAF ST	Present	Y	N	20.5
F009773	LOBLOLLY PINE CIR	1	Northlake Park at Lake Nona	LOBLOLLY PINE CIR & SUNBONNET ST	N	NA	10100 LOBLOLLY PINE CIR	Present	Y	N	20.5
F009777	LOBLOLLY PINE CIR	1	Northlake Park at Lake Nona	LOBLOLLY PINE CIR & SUNBONNET ST	E	NA	10030 LOBLOLLY PINE CIR	Present	Y	N	20.5
F009872	SWEETLEAF ST	1	Northlake Park at Lake Nona	BALD CYPRESS ST & SWEETLEAF ST	SE	NA	9645 SWEETLEAF ST	Present	N	N	20.5
F005853	SILK BAY PL	1	Northlake Park at Lake Nona	DEWFLOWER LN & SILK BAY PL	W	NA	8773 SILK BAY PL	Present	N	N	20.5
F009956	SWEETLEAF ST	1	Northlake Park at Lake Nona	SWEETLEAF ST & CYPRESS PINE ST	S	NA	9844 CYPRESS PINE ST	Present	Y	N	20.5
F005889	SWEETLEAF ST	1	Northlake Park at Lake Nona	SANDSPURRY LN & SWEETLEAF ST	N	NA	8799 COCO PLUM PL	Present	N	N	20.5
F005905	SWEETLEAF ST	1	Northlake Park at Lake Nona	TULIP TREE LN & SWEETLEAF ST & COCO PLUM PL	SW	NA	9601 PINE LILY ST	Present	N	N	20.5
F005909	SWEETLEAF ST	1	Northlake Park at Lake Nona	SWEETLEAF ST & DEWFLOWER LN	NW	NA	9595 PINE LILY ST	Present	N	N	20.5
F005932	SWEETLEAF ST	1	Northlake Park at Lake Nona	TULIP TREE LN & SWEETLEAF ST & COCO PLUM PL	SE	NA	10183 SWEETLEAF ST	Present	N	N	20.5
F005936	SUNBONNET ST	1	Northlake Park at Lake Nona	TULIP TREE LN & SUNBONNET ST	W	NA	10100 LOBLOLLY PINE CIR	Present	N	N	20.5
F009896	CYPRESS PINE ST	1	Northlake Park at Lake Nona	WATERWILLOW PL & CYPRESS PINE ST	NE	NA	9644 SWEETLEAF ST	Present	Y	N	20.5
F005849	SILK BAY PL	1	Northlake Park at Lake Nona	DEWFLOWER LN & SILK BAY PL	N	NA	8803 SILK BAY PL	Present	N	N	20.5
F003023	NORTHLAKE PKWY	1	Northlake Park at Lake Nona	NORTHLAKE PKWY & COPPERLEAF RD	E	NA	9650 BLUE VIOLET LN	Present	N	N	20.5

Ramp ID	Street Name	Comm. District	Neighborhood	Intersection	Intersect. Quadrant	Ped. Travel Direction	Nearest Parcel Address	Status	Marked Crossing	Midblock Crossing	Sidewalk Priority
F009674	NORTHLAKE PKWY	1	Northlake Park at Lake Nona	NORTHLAKE PKWY & COPPERLEAF RD	W	NA	9271 NORTHLAKE PKWY	Present	Y	N	20.5
F004374	NORTHLAKE PKWY	1	Northlake Park at Lake Nona	NORTHLAKE PKWY & COPPERLEAF RD	W	NA	9650 BLUE VIOLET LN	Present	N	N	20.5
F009948	LOBLOLLY PINE CIR	1	Northlake Park at Lake Nona	BALD CYPRESS ST & LOBLOLLY PINE CIR	SW	NA	9644 LOBLOLLY PINE CIR	Present	Y	N	20.5
F009944	LOBLOLLY PINE CIR	1	Northlake Park at Lake Nona	BALD CYPRESS ST & LOBLOLLY PINE CIR	NW	NA	9638 LOBLOLLY PINE CIR	Present	Y	N	20.5
F009940	SWEETLEAF ST	1	Northlake Park at Lake Nona	SWEETLEAF ST & WATERWILLOW PL	SW	NA	8532 WATERWILLOW PL	Present	Y	N	20.5
F003007	NORTHLAKE PKWY	1	Northlake Park at Lake Nona	NORTHLAKE PKWY & FEATHERBELL LN	NE	NA	9284 CARDINAL MEADOW TRL	Present	Y	N	20.5
F009670	NORTHLAKE PKWY	1	Northlake Park at Lake Nona	NORTHLAKE PKWY & COPPERLEAF RD	N	NA	9275 NORTHLAKE PKWY	Present	Y	N	20.5
F009732	SWEETLEAF ST	1	Northlake Park at Lake Nona	SUNBONNET ST & SWEETLEAF ST	N	NA	OPPOSITE 10101 SWEETLEAF ST	Present	N	N	20.5
F003027	NORTHLAKE PKWY	1	Northlake Park at Lake Nona	NORTHLAKE PKWY & COPPERLEAF RD	S	NA	9650 BLUE VIOLET LN	Present	N	N	20.5
F003035	COPPERLEAF RD	1	Northlake Park at Lake Nona	COPPERLEAF RD & SILVERBACK LN	E	NA	9275 NORTHLAKE PKWY	Present	N	N	20.5
F009459	LELAND DR	1	Northlake Park at Lake Nona	LELAND DR & SILK GRASS DR	SW	NA	10007 FENROSE TER	Present	N	N	20.5
F009654	NORTHLAKE PKWY	1	Northlake Park at Lake Nona	NORTHLAKE PKWY & FENROSE TER	S	NW	OPPOSITE 9196 NORTHLAKE PKWY	Present	Y	N	20.5
F009740	SWEETLEAF ST	1	Northlake Park at Lake Nona	SILK BAY PL & SWEETLEAF ST	N	NA	8707 SILK BAY PL	Present	N	N	20.5
F009736	SWEETLEAF ST	1	Northlake Park at Lake Nona	SUNBONNET ST & SWEETLEAF ST	W	NA	10101 SWEETLEAF ST	Present	N	N	20.5
F009936	CYPRESS PINE ST	1	Northlake Park at Lake Nona	WATERWILLOW PL & CYPRESS PINE ST	SE	NA	8500 WATERWILLOW PL	Present	Y	N	20.5
F009932	CYPRESS PINE ST	1	Northlake Park at Lake Nona	WATERWILLOW PL & CYPRESS PINE ST	SW	NA	9710 CYPRESS PINE ST	Present	Y	N	20.5
F002483	SUNBONNET ST	1	Northlake Park at Lake Nona	TULIP TREE LN & SUNBONNET ST	N	NA	10101 SWEETLEAF ST	Present	N	N	20.5
F009686	SWEETLEAF ST	1	Northlake Park at Lake Nona	SWEETLEAF ST & COCO PLUM PL	N	NA	OPPOSITE 10141 SWEETLEAF ST	Present	N	N	20.5
F002713	NORTHLAKE PKWY	1	Northlake Park at Lake Nona	NORTHLAKE PKWY & FENROSE TER	E	NA	9650 BLUE VIOLET LN	Present	N	N	20.5
F003011	NORTHLAKE PKWY	1	Northlake Park at Lake Nona	NORTHLAKE PKWY & FEATHERBELL LN	NW	NA	9321 NORTHLAKE PKWY	Present	Y	N	20.5
F009924	CYPRESS PINE ST	1	Northlake Park at Lake Nona	WATERWILLOW PL & CYPRESS PINE ST	SE	NA	9644 SWEETLEAF ST	Present	Y	N	20.5
F002717	NORTHLAKE PKWY	1	Northlake Park at Lake Nona	NORTHLAKE PKWY & FENROSE TER	N	NA	9650 BLUE VIOLET LN	Present	N	N	20.5
F004370	NORTHLAKE PKWY	1	Northlake Park at Lake Nona	NORTHLAKE PKWY & COPPERLEAF RD	N	NA	9650 BLUE VIOLET LN	Present	N	N	20.5
F005877	SILK BAY PL	1	Northlake Park at Lake Nona	SALT MARSH LN & SILK BAY PL	E	NA	8849 SILK BAY PL	Present	N	N	20.5

Ramp ID	Street Name	Comm. District	Neighborhood	Intersection	Intersect. Quadrant	Ped. Travel Direction	Nearest Parcel Address	Status	Marked Crossing	Midblock Crossing	Sidewalk Priority
F002745	NORTHLAKE PKWY	1	Northlake Park at Lake Nona	NORTHLAKE PKWY & FENROSE TER	E	NA	9198 NORTHLAKE PKWY	Present	Y	N	20.5
F004710	VISTA PARK BLVD	1	Vista East	BARRINGTON COVE PT & VISTA PARK BLVD	E	NA	6537 VISTA PARK BLVD	Present	Y	N	20.5
F001876	BOGGY CREEK RD	1	Lake Nona South	BOGGY CREEK RD & J LAWSON BLVD	NW	NA	NONE	Present	Y	N	20.0
F010718	BOGGY CREEK RD	1	Lake Nona South	BOGGY CREEK RD & J LAWSON BLVD	MEDIAN	S	NONE	Present	Y	N	20.0
F010714	BOGGY CREEK RD	1	Lake Nona South	BOGGY CREEK RD & J LAWSON BLVD	MEDIAN	N	NONE	Present	Y	N	20.0
F006285	DOWDEN RD	1	LaVina	DOWDEN RD & MONTEREY BAY DR & CANDICE CT	SE	NA	OPPOSITE 9402 CANDICE CT	Present	Y	N	20.0
F006124	DOWDEN RD	1	LaVina	DOWDEN RD & MONTEREY BAY DR & CANDICE CT	SW	NA	9588 DOWDEN RD	Present	Y	N	20.0
F006112	DOWDEN RD	1	LaVina	DOWDEN RD & SHADOW CREEK DR & WALNUT CREST DR	E	NA	9422 DOWDEN RD	Present	Y	N	20.0
F008508	LAKE CHAMPLAIN DR	1	Vista East	LAKE CHAMPLAIN DR & PORT LANCASHIRE DR	NW	NA	8331 PORT LANCASHIRE DR	Present	N	N	20.0
F008516	LAKE CHAMPLAIN DR	1	Vista East	LAKE CHAMPLAIN DR & WHITLEY BAY LN	NW	NA	5870 WHITLEY BAY LN	Present	N	N	20.0
F008959	HASTINGS BEACH BLVD	1	Vista East	HASTINGS BEACH BLVD & FLORENCE HARBOR DR	N	NA	8771 HASTINGS BEACH BLVD	Present	N	N	20.0
F008512	LAKE CHAMPLAIN DR	1	Vista East	LAKE CHAMPLAIN DR & WHITLEY BAY LN	NE	NA	5863 WHITLEY BAY LN	Present	N	N	20.0
F003556	WESTCOTT SHORE DR	1	Vista East	WESTCOTT SHORE DR & SOMMERVILLE DR	SW	NA	8236 SOMMERVILLE DR	Present	N	N	20.0
F008504	LAKE CHAMPLAIN DR	1	Vista East	LAKE CHAMPLAIN DR & PORT LANCASHIRE DR	NE	NA	8338 PORT LANCASHIRE DR	Present	N	N	20.0
F008979	MILFORD HAVEN PL	1	Vista East	MANCHESTER BRIDGE DR & VICTORIA ISLE PL & MILFORD	SE	NA	8900 VICTORIA ISLE PL	Present	N	N	20.0
F008955	MANCHESTER BRIDGE DR	1	Vista East	PALISADES BEACH AVE & MANCHESTER BRIDGE DR	SE	NA	8800 PALISADES BEACH AVE	Present	N	N	20.0
F008963	HASTINGS BEACH BLVD	1	Vista East	HASTINGS BEACH BLVD & FLORENCE HARBOR DR	E	NA	8827 HASTINGS BEACH BLVD	Present	N	N	20.0
F003548	LAKE CHAMPLAIN DR	1	Vista East	LAKE CHAMPLAIN DR & WESTCOTT SHORE DR	NW	NA	5826 LAKE CHAMPLAIN DR	Present	N	N	20.0
F008975	MANCHESTER BRIDGE DR	1	Vista East	MANCHESTER BRIDGE DR & VICTORIA ISLE PL & MILFORD	NE	NA	8901 VICTORIA ISLE PL	Present	N	N	20.0
F008983	HASTINGS BEACH BLVD	1	Vista East	VICTORIA ISLE PL & HASTINGS BEACH BLVD	NW	NA	8999 VICTORIA ISLE PL	Present	N	N	20.0
F009007	HASTINGS BEACH BLVD	1	Vista East	HASTINGS BEACH BLVD & PALISADES BEACH AVE	NW	NA	8890 HASTINGS BEACH BLVD	Present	N	N	20.0
F008987	HASTINGS BEACH BLVD	1	Vista East	VICTORIA ISLE PL & HASTINGS BEACH BLVD	SW	NA	8984 VICTORIA ISLE PL	Present	N	N	20.0
F010331	LAKE CHAMPLAIN DR	1	Vista East	MID BLOCK LAKE CHAMPLAIN DR	NE	NA	5615 LAKE CHAMPLAIN DR	Present	N	Y	20.0
F003540	LAKE CHAMPLAIN DR	1	Vista East	LAKE CHAMPLAIN DR & WESTCOTT SHORE DR	NE	NA	8393 WESTCOTT SHORE DR	Present	N	N	20.0

Ramp ID	Street Name	Comm. District	Neighborhood	Intersection	Intersect. Quadrant	Ped. Travel Direction	Nearest Parcel Address	Status	Marked Crossing	Midblock Crossing	Sidewalk Priority
F009011	HASTINGS BEACH BLVD	1	Vista East	HASTINGS BEACH BLVD & PALISADES BEACH AVE	SW	NA	8960 PALISADES BEACH AVE	Present	N	N	20.0
F003560	WESTCOTT SHORE DR	1	Vista East	WESTCOTT SHORE DR & SOMMERVILLE DR	NW	NA	8346 WESTCOTT SHORE DR	Present	N	N	19.0
F006047	FLORENCE HARBOR DR	1	Vista East	FLORENCE HARBOR DR & COMPTON SHORE LN & VERONA	N	NA	OPPOSITE 5635 FLORENCE HARBOR DR	Present	N	N	19.0
F008520	PORT LANCASHIRE DR	1	Vista East	MID BLOCK PORT LANCASHIRE DR	NA	NA	8400 PORT LANCASHIRE DR	Present	N	Y	19.0
F008971	FLORENCE HARBOR DR	1	Vista East	FLORENCE HARBOR DR & COMPTON SHORE LN & VERONA	S	NA	9000 VERONA SOUND WAY	Present	N	N	19.0
F008967	FLORENCE HARBOR DR	1	Vista East	FLORENCE HARBOR DR & COMPTON SHORE LN & VERONA	W	NA	8926 COMPTON SHORE LN	Present	N	N	19.0
F003564	SOMMERVILLE DR	1	Vista East	SOMMERVILLE DR & ESSEX ISLE DR	NE	NA	5743 ESSEX ISLE DR	Present	N	N	19.0
F002653	STAFFORD SPRINGS TRL	1	Vista East	STAFFORD SPRINGS TRL & SOMMERVILLE DR	SE	NA	5789 STAFFORD SPRINGS TRL	Present	N	N	19.0
F003568	SOMMERVILLE DR	1	Vista East	SOMMERVILLE DR & ESSEX ISLE DR	NW	NA	5750 ESSEX ISLE DR	Present	N	N	19.0
F006039	FLORENCE HARBOR DR	1	Vista East	FLORENCE HARBOR DR & COMPTON SHORE LN & VERONA	E	NA	5635 FLORENCE HARBOR DR	Present	N	N	19.0
F002645	STAFFORD SPRINGS TRL	1	Vista East	STAFFORD SPRINGS TRL & SOMMERVILLE DR	NE	NA	5765 STAFFORD SPRINGS TRL	Present	N	N	19.0
F002637	WESTCOTT SHORE DR	1	Vista East	ESSEX ISLE DR & WESTCOTT SHORE DR	SW	NA	5704 ESSEX ISLE DR	Present	N	N	19.0
F008524	PORT LANCASHIRE DR	1	Vista East	WHITLEY BAY LN & PORT LANCASHIRE DR	SW	NA	5800 WHITLEY BAY LN	Present	N	N	19.0
F002641	WESTCOTT SHORE DR	1	Vista East	ESSEX ISLE DR & WESTCOTT SHORE DR	SE	NA	5705 ESSEX ISLE DR	Present	N	N	19.0
F008529	PORT LANCASHIRE DR	1	Vista East	WHITLEY BAY LN & PORT LANCASHIRE DR	SE	NA	5801 WHITLEY BAY LN	Present	N	N	19.0
F030185	WOODEN PINE DR	1	Beltway Commerce Center	WOODEN PINE DR & UNNAMED DRIVEWAY	W	SE	6050 WOODEN PINE DR	Present	Y	N	18.5
F030186	WOODEN PINE DR	1	Beltway Commerce Center	WOODEN PINE DR & UNNAMED DRIVEWAY	S	NW	6050 WOODEN PINE DR	Present	Y	N	18.5
F030188	WOODEN PINE DR	1	Beltway Commerce Center	WOODEN PINE DR & UNNAMED DRIVEWAY	W	SE	6050 WOODEN PINE DR	Present	Y	N	18.5
F030187	WOODEN PINE DR	1	Beltway Commerce Center	WOODEN PINE DR & UNNAMED DRIVEWAY	S	NW	6050 WOODEN PINE DR	Present	Y	N	18.5
F004350	LEEVIATA BLVD	1	Beltway Commerce Center	LEEVIATA BLVD & SR 417 ON RAMP N & SR 417 OFF RAMP N	SE	NA	NONE	Present	Y	N	18.5
F004362	LEEVIATA BLVD	1	Beltway Commerce Center	LEEVIATA BLVD & SR 417 ON RAMP N & SR 417 OFF RAMP N	NE	NA	NONE	Present	Y	N	18.5
F029388	LEEVIATA BLVD	1	Airport North	LEEVIATA BLVD & UNNAMED RD	NE	W	7533 LEEVIATA BLVD	Present	Y	N	18.0
F029387	LEEVIATA BLVD	1	Airport North	LEEVIATA BLVD & UNNAMED RD	NW	E	7533 LEEVIATA BLVD	Present	Y	N	18.0
F029385	LEEVIATA BLVD	1	Airport North	LEEVIATA BLVD & UNNAMED RD	NE	W	6822 MARKET PLACE DR	Present	Y	N	18.0

Ramp ID	Street Name	Comm. District	Neighborhood	Intersection	Intersect. Quadrant	Ped. Travel Direction	Nearest Parcel Address	Status	Marked Crossing	Midblock Crossing	Sidewalk Priority
F028405	LEEVI STA BLVD	1	Airport North	LEEVI STA BLVD & UNNAMED RD	SE	W	7010 NARCOOSSEE RD	Present	N	N	18.0
F028404	LEEVI STA BLVD	1	Airport North	LEEVI STA BLVD & UNNAMED RD	SW	E	7010 NARCOOSSEE RD	Present	N	N	18.0
F029386	LEEVI STA BLVD	1	Airport North	LEEVI STA BLVD & UNNAMED RD	NW	E	6822 MARKET PLACE DR	Present	Y	N	18.0
F027524	LEEVI STA BLVD	1	Airport North	LEEVI STA BLVD & UNNAMED RD	N	SE	7533 LEEVI STA BLVD	Present	Y	N	18.0
F007144	LEEVI STA BLVD	1	Airport North	LEEVI STA BLVD & UNNAMED ACCESS RD	NE	NA	6989 LEE VISTA BLVD	Present	N	N	18.0
F007140	LEEVI STA BLVD	1	Airport North	LEEVI STA BLVD & UNNAMED ACCESS RD	NW	NA	6989 LEE VISTA BLVD	Present	N	N	18.0
F007111	LEEVI STA BLVD	1	Airport North	LEEVI STA BLVD & UNNAMED ACCESS RD	SW	NA	7790 S GOLDENROD RD	Present	N	N	18.0
F027525	LEEVI STA BLVD	1	Airport North	LEEVI STA BLVD & UNNAMED RD	E	NW	7533 LEEVI STA BLVD	Present	Y	N	18.0
F007599	BUTTERBOUGH AVE	1	Vista East	BUTTERBOUGH AVE & ELM FOREST LN	SE	NA	9500 ELM FOREST LN	Present	N	N	18.0
F009023	TIVOLI RIDGE RUN	1	Vista East	TIVOLI RIDGE RUN & QUALITY TRL	NE	NA	4882 QUALITY TRL	Present	N	N	18.0
F009047	TIVOLI RIDGE RUN	1	Vista East	TIVOLI RIDGE RUN & WORTHINGTON RIDGE RD &	NE	NA	5051 QUALITY TRL	Present	N	N	18.0
F009027	TIVOLI RIDGE RUN	1	Vista East	TIVOLI RIDGE RUN & QUALITY TRL	NW	NA	4881 QUALITY TRL	Present	N	N	18.0
F006888	TIVOLI RIDGE RUN	1	Vista East	CEDARLEAF LN & TIVOLI RIDGE RUN	SW	NA	9614 TIVOLI RIDGE RUN	Present	N	N	18.0
F006874	WORTHINGTON RIDGE RD	1	Vista East	CEDARLEAF LN & WORTHINGTON RIDGE RD	NW	NA	9573 WORTHINGTON RIDGE RD	Present	N	N	18.0
F009059	TIVOLI CHASE DR	1	Vista East	SWEET CEDAR CIR & TIVOLI CHASE DR	NW	NA	9529 VENEZIA PLANTATION DR	Present	N	N	18.0
F009063	TIVOLI CHASE DR	1	Vista East	SWEET CEDAR CIR & TIVOLI CHASE DR	SW	NA	9200 TIVOLI CHASE DR	Present	N	N	18.0
F003691	TIVOLI CHASE DR	1	Vista East	TIVOLI CHASE DR & BIRCH STONE LN & BUTTERBOUGH AVE	NE	NA	OPPOSITE 4882 BUTTERBOUGH AVE	Present	N	N	18.0
F009043	TIVOLI RIDGE RUN	1	Vista East	TIVOLI RIDGE RUN & WORTHINGTON RIDGE RD &	SW	NA	9456 WORTHINGTON RIDGE RD	Present	N	N	18.0
F009067	TIVOLI CHASE DR	1	Vista East	SWEET CEDAR CIR & TIVOLI CHASE DR	SE	NA	4851 SWEET CEDAR CIR	Present	N	N	18.0
F009019	TIVOLI RIDGE RUN	1	Vista East	CEDARLEAF LN & TIVOLI RIDGE RUN	SE	NA	5101 CEDARLEAF LN	Present	N	N	18.0
F007536	HEARTLAND ST	1	Vista East	TIVOLI CHASE DR & HEARTLAND ST	SE	NA	4801 HEARTLAND ST	Present	N	N	18.0
F009039	WORTHINGTON RIDGE RD	1	Vista East	CEDARLEAF LN & WORTHINGTON RIDGE RD	NE	NA	5161 CEDARLEAF LN	Present	N	N	18.0
F007512	VENEZIA PLANTATION DR	1	Vista East	MAHOGANY BEND LN & VENEZIA PLANTATION DR	SE	NA	9234 VENEZIA PLANTATION DR	Present	N	N	18.0
F007517	VENEZIA PLANTATION DR	1	Vista East	MAHOGANY BEND LN & VENEZIA PLANTATION DR	SW	NA	9198 VENEZIA PLANTATION DR	Present	N	N	18.0

Ramp ID	Street Name	Comm. District	Neighborhood	Intersection	Intersect. Quadrant	Ped. Travel Direction	Nearest Parcel Address	Status	Marked Crossing	Midblock Crossing	Sidewalk Priority
F007521	VENEZIA PLANTATION DR	1	Vista East	HEARTLAND ST & VENEZIA PLANTATION DR	SW	NA	4700 HEARTLAND ST	Present	N	N	18.0
F007526	VENEZIA PLANTATION DR	1	Vista East	HEARTLAND ST & VENEZIA PLANTATION DR	SE	NA	9090 VENEZIA PLANTATION DR	Present	N	N	18.0
F007531	HEARTLAND ST	1	Vista East	TIVOLI CHASE DR & HEARTLAND ST	NE	NA	9091 TIVOLI CHASE DR	Present	N	N	18.0
F006845	TIVOLI RIDGE RUN	1	Vista East	TIVOLI RIDGE RUN & WORTHINGTON RIDGE RD &	NW	NA	5085 S ECONLOCKHATCHEE TRL	Present	N	N	18.0
F006869	TIVOLI RIDGE RUN	1	Vista East	TIVOLI RIDGE RUN & WORTHINGTON RIDGE RD &	SE	NA	9500 TIVOLI RIDGE RUN	Present	N	N	18.0
F009071	TIVOLI CHASE DR	1	Vista East	TIVOLI CHASE DR & MAHOGANY BEND LN	NW	NA	9199 TIVOLI CHASE DR	Present	N	N	18.0
F007570	BUTTERBOUGH AVE	1	Vista East	BUTTERBOUGH AVE & HICKORY STONE CIR	NE	NA	4301 HICKORY STONE CIR	Present	N	N	18.0
F007575	TIVOLI CHASE DR	1	Vista East	TIVOLI CHASE DR & BIRCH STONE LN & BUTTERBOUGH AVE	SE	NA	4913 BIRCH STONE LN	Present	N	N	18.0
F007580	TIVOLI CHASE DR	1	Vista East	TIVOLI CHASE DR & BIRCH STONE LN & BUTTERBOUGH AVE	SW	NA	4900 BIRCH STONE LN	Present	N	N	18.0
F007585	TIVOLI CHASE DR	1	Vista East	TIVOLI CHASE DR & BIRCH STONE LN & BUTTERBOUGH AVE	NW	NA	4882 BUTTERBOUGH AVE	Present	N	N	18.0
F007590	BUTTERBOUGH AVE	1	Vista East	BUTTERBOUGH AVE & HICKORY STONE CIR	SE	NA	OPPOSITE 4882 BUTTERBOUGH AVE	Present	N	N	18.0
F007595	BUTTERBOUGH AVE	1	Vista East	BUTTERBOUGH AVE & ELM FOREST LN	NE	NA	9501 ELM FOREST LN	Present	N	N	18.0
F007171	LEEVIATA BLVD	1	Airport North	LEEVIATA BLVD & DEAD END	SE	NA	6420 HAZELTINE NATIONAL DR	Present	Y	N	17.0
F004678	LEEVIATA BLVD	1	Vista East	LEEVIATA BLVD & SR 417 OFF RAMP S & SR 417 ON RAMP S	NW	NA	NONE	Present	Y	N	17.0
F029608	LAKE NONA BLVD	1	Lake Nona Central	LAKE NONA BLVD & NAUTICA DR	MEDIAN	N	9689 LAKE NONA BLVD	Present	Y	N	16.0
F029606	LAKE NONA BLVD	1	Lake Nona Central	LAKE NONA BLVD & NAUTICA DR	MEDIAN	S	8215 UPPER VILLAGEWALK CIR	Present	Y	N	16.0
F029605	LAKE NONA BLVD	1	Lake Nona Central	LAKE NONA BLVD & NAUTICA DR	MEDIAN	N	9689 LAKE NONA BLVD	Present	Y	N	16.0
F029607	LAKE NONA BLVD	1	Lake Nona Central	LAKE NONA BLVD & NAUTICA DR	MEDIAN	S	11780 NAUTICA DR	Present	Y	N	16.0
F026760	NARCOOSSEE RD	1	Lake Nona Estates	FALCON PARC BLVD & NARCOOSSEE RD	MEDIAN	S	ACROSS FROM 10715 NARCOOSSEE RD	Present	N	N	15.0
F026761	NARCOOSSEE RD	1	Lake Nona Estates	FALCON PARC BLVD & NARCOOSSEE RD	MEDIAN	N	ACROSS FROM 10701 NARCOOSSEE RD	Present	N	N	15.0
F009841	PINE LILY ST	1	Northlake Park at Lake Nona	SWEETLEAF ST & PINE LILY ST	E	NA	9601 PINE LILY ST	Present	Y	N	14.5
F009845	SWEETLEAF ST	1	Northlake Park at Lake Nona	SWEETLEAF ST & PINE LILY ST	S	NA	9596 PINE LILY ST	Present	Y	N	14.5
F009900	CYPRESS PINE ST	1	Northlake Park at Lake Nona	WATERWILLOW PL & CYPRESS PINE ST	NW	NA	9662 CYPRESS PINE ST	Present	Y	N	14.5
F009849	PINE LILY ST	1	Northlake Park at Lake Nona	SWEETLEAF ST & PINE LILY ST	N	NA	9595 PINE LILY ST	Present	Y	N	14.5

Ramp ID	Street Name	Comm. District	Neighborhood	Intersection	Intersect. Quadrant	Ped. Travel Direction	Nearest Parcel Address	Status	Marked Crossing	Midblock Crossing	Sidewalk Priority
F009853	PINE LILY ST	1	Northlake Park at Lake Nona	SWEETLEAF ST & PINE LILY ST	W	NA	9594 PINE LILY ST	Present	Y	N	14.5
F009857	SWEETLEAF ST	1	Northlake Park at Lake Nona	CYPRESS PINE ST & SWEETLEAF ST	SW	NA	9614 SWEETLEAF ST	Present	Y	N	14.5
F000344	SWEETLEAF ST	1	Northlake Park at Lake Nona	SWEETLEAF ST & WATERCRESS LN	N	NA	9594 PINE LILY ST	Present	Y	N	14.5
F000336	SWEETLEAF ST	1	Northlake Park at Lake Nona	CYPRESS PINE ST & SWEETLEAF ST	NW	NA	9550 CYPRESS PINE ST	Present	Y	N	14.5
F000340	SWEETLEAF ST	1	Northlake Park at Lake Nona	SWEETLEAF ST & WATERCRESS LN	W	NA	9550 CYPRESS PINE ST	Present	Y	N	14.5
F002098	CYPRESS PINE ST	1	Northlake Park at Lake Nona	CYPRESS PINE ST & SILVERBELL LN	NW	NA	9622 CYPRESS PINE ST	Present	N	N	14.5
F009809	SWEETLEAF ST	1	Northlake Park at Lake Nona	TULIP TREE LN & SWEETLEAF ST & COCO PLUM PL	NW	NA	8701 COCO PLUM PL	Present	N	N	14.5
F002102	CYPRESS PINE ST	1	Northlake Park at Lake Nona	CYPRESS PINE ST & SILVERBELL LN	NE	NA	9621 CYPRESS PINE ST	Present	N	N	14.5
F002110	CYPRESS PINE ST	1	Northlake Park at Lake Nona	CYPRESS PINE ST & SILVERBELL LN	SW	NA	9630 CYPRESS PINE ST	Present	N	N	14.5
F002114	CYPRESS PINE ST	1	Northlake Park at Lake Nona	CYPRESS PINE ST & WOODROSE LN	W	NA	9557 CYPRESS PINE ST	Present	Y	N	14.5
F010702	NORTHLAKE PKWY	1	Northlake Park at Lake Nona	LAKE NONA VILLAGE PL & NORTHLAKE PKWY	W	SE	9291 CARDINAL MEADOW TRL	Present	N	N	14.5
F010706	LAKE NONA VILLAGE PL	1	Northlake Park at Lake Nona	LAKE NONA VILLAGE PL & NORTHLAKE PKWY	S	NW	9251 NORTHLAKE PKWY	Present	N	N	14.5
F006929	PINELEAF WAY	1	Vista East	PINELEAF WAY & ENTRATA RD	S	NA	9609 BISCOTTI AVE	Present	Y	N	14.5
F026801	NARCOOSSEE RD	1	LaVina	NARCOOSSEE RD & UNNAMED RD	E	NW	9912 CHARDONNAY DR	Present	N	N	14.0
F026800	NARCOOSSEE RD	1	LaVina	NARCOOSSEE RD & UNNAMED RD	N	SE	9697 SILVER BUTTONWOOD ST	Present	N	N	14.0
F008951	MANCHESTER BRIDGE DR	1	Vista East	PALISADES BEACH AVE & MANCHESTER BRIDGE DR	NE	NA	8803 PALISADES BEACH AVE	Present	N	N	14.0
F008947	HASTINGS BEACH BLVD	1	Vista East	HASTINGS BEACH BLVD & MANCHESTER BRIDGE DR	SE	NA	8714 HASTINGS BEACH BLVD	Present	N	N	14.0
F008943	HASTINGS BEACH BLVD	1	Vista East	HASTINGS BEACH BLVD & MANCHESTER BRIDGE DR	SW	NA	5702 MANCHESTER BRIDGE DR	Present	N	N	14.0
F005540	HASTINGS BEACH BLVD	1	Vista East	HASTINGS BEACH BLVD & PORT CONCORDE LN	NE	NA	8601 HASTINGS BEACH BLVD	Present	N	N	14.0
F005536	HASTINGS BEACH BLVD	1	Vista East	HASTINGS BEACH BLVD & PORT CONCORDE LN	SE	NA	5745 PORT CONCORDE LN	Present	N	N	14.0
F008758	BENNINGTON CHASE DR	1	Vista East	BENNINGTON CHASE DR & SAVANNAH BLUFF LN	E	NA	9962 SAVANNAH BLUFF LN	Present	N	N	13.0
F008753	BENNINGTON CHASE DR	1	Vista East	BENNINGTON CHASE DR & SAVANNAH BLUFF LN	N	NA	9953 SAVANNAH BLUFF LN	Present	N	N	13.0
F006925	PINELEAF WAY	1	Vista East	PINELEAF WAY & ENTRATA RD	E	NA	9894 PINELEAF WAY	Present	Y	N	13.0
F001991	BOGGY CREEK RD	1	Lake Nona South	BOGGY CREEK RD & J LAWSON BLVD	NE	NA	12903 BOGGY CREEK RD	Present	Y	N	12.0

Ramp ID	Street Name	Comm. District	Neighborhood	Intersection	Intersect. Quadrant	Ped. Travel Direction	Nearest Parcel Address	Status	Marked Crossing	Midblock Crossing	Sidewalk Priority
F001983	BOGGY CREEK RD	1	Lake Nona South	BOGGY CREEK RD & J LAWSON BLVD	NE	NA	NONE	Present	Y	N	12.0
F001975	BOGGY CREEK RD	1	Lake Nona South	BOGGY CREEK RD & J LAWSON BLVD	SW	NA	OPPOSITE 12903 BOGGY CREEK RD	Present	Y	N	12.0
F000756	GREAT SOUND DR	1	Southport	CASTLE HARBOR DR & GREAT SOUND DR	SE	NA	3002 CASTLE HARBOR DR	Present	N	N	12.0
F000776	GREAT SOUND DR	1	Southport	CASTLE HARBOR DR & GREAT SOUND DR	NE	NA	9155 GREAT SOUND DR	Present	N	N	12.0
F000736	GREAT SOUND DR	1	Southport	SEA VENTURE ST & GREAT SOUND DR	NE	NA	9257 GREAT SOUND DR	Present	N	N	12.0
F000764	GREAT SOUND DR	1	Southport	PORT ROYAL DR & GREAT SOUND DR	NE	NA	3005 PORT ROYAL DR	Present	N	N	12.0
F000752	CASHMERE DR	1	Southport	CASTLE HARBOR DR & CASHMERE DR	S	NA	3114 CASHMERE DR	Present	N	N	12.0
F000748	CASHMERE DR	1	Southport	PORT ROYAL DR & CASHMERE DR	SW	NA	3143 PORT ROYAL DR	Present	N	N	12.0
F000744	CASHMERE DR	1	Southport	PORT ROYAL DR & CASHMERE DR	SE	NA	3174 CASHMERE DR	Present	N	N	12.0
F000740	CASHMERE DR	1	Southport	CASHMERE DR & SEA VENTURE ST	SW	NA	3184 CASHMERE DR	Present	N	N	12.0
F000772	GREAT SOUND DR	1	Southport	CASHMERE DR & GREAT SOUND DR	SE	NA	3000 CASHMERE DR	Present	N	N	12.0
F000712	AVENUE C	1	Southport	AVENUE C & SEVEN SEAS DR	W	NA	3232 CASHMERE DR	Present	N	N	12.0
F000768	CASHMERE DR	1	Southport	CASTLE HARBOR DR & CASHMERE DR	W	NA	3061 CASTLE HARBOR DR	Present	N	N	12.0
F000732	GREAT SOUND DR	1	Southport	PORT ROYAL DR & GREAT SOUND DR	SE	NA	9247 GREAT SOUND DR	Present	N	N	12.0
F008722	BENNINGTON CHASE DR	1	Vista East	BENNINGTON CHASE DR & ADAIR OAK DR	E	NA	9929 BENNINGTON CHASE DR	Present	N	N	12.0
F008731	BENNINGTON CHASE DR	1	Vista East	BENNINGTON CHASE DR & MEDALLION BLUFF LN	SE	NA	9950 MEDALLION BLUFF LN	Present	N	N	12.0
F007629	OAK CREST RD	1	Vista East	DOGWOOD RIDGE RUN & OAK CREST RD	SE	W	9766 OAK CREST RD	Present	N	N	12.0
F009035	WORTHINGTON RIDGE RD	1	Vista East	BENNINGTON CHASE DR & WORTHINGTON RIDGE RD	NE	NA	9727 WORTHINGTON RIDGE RD	Present	N	N	12.0
F009015	BENNINGTON CHASE DR	1	Vista East	BENNINGTON CHASE DR & TIVOLI RIDGE RUN	SW	NA	9617 BENNINGTON CHASE DR	Present	N	N	12.0
F008726	BENNINGTON CHASE DR	1	Vista East	BENNINGTON CHASE DR & MEDALLION BLUFF LN	NE	NA	9947 MEDALLION BLUFF LN	Present	N	N	12.0
F008717	BENNINGTON CHASE DR	1	Vista East	BENNINGTON CHASE DR & ADAIR OAK DR	N	NA	4759 ADAIR OAK DR	Present	N	N	12.0
F009031	WORTHINGTON RIDGE RD	1	Vista East	BENNINGTON CHASE DR & WORTHINGTON RIDGE RD	NW	NA	9507 BENNINGTON CHASE DR	Present	N	N	12.0
F003766	OAK CREST RD	1	Vista East	DOGWOOD RIDGE RUN & OAK CREST RD	SW	NA	9826 OAK CREST RD	Present	N	N	12.0
F006907	BENNINGTON CHASE DR	1	Vista East	BENNINGTON CHASE DR & TIVOLI RIDGE RUN	NW	NA	9639 BENNINGTON CHASE DR	Present	N	N	12.0

Ramp ID	Street Name	Comm. District	Neighborhood	Intersection	Intersect. Quadrant	Ped. Travel Direction	Nearest Parcel Address	Status	Marked Crossing	Midblock Crossing	Sidewalk Priority
F007637	OAK CREST RD	1	Vista East	DOGWOOD RIDGE RUN & OAK CREST RD	SE	NA	9896 DOGWOOD RIDGE RUN	Present	N	N	12.0
F007614	TIVOLI CHASE DR	1	Vista East	TIVOLI CHASE DR & SPINDLETREE LN	NW	NA	4798 SPINDLETREE LN	Present	N	N	12.0
F007609	TIVOLI CHASE DR	1	Vista East	TIVOLI CHASE DR & CYRILLA LN	SE	NA	4901 CYRILLA LN	Present	N	N	12.0
F007604	TIVOLI CHASE DR	1	Vista East	TIVOLI CHASE DR & CYRILLA LN	SW	NA	4900 CYRILLA LN	Present	N	N	12.0
F003734	HICKORY STONE CIR	1	Vista East	HICKORY STONE CIR & ELM FOREST LN	SE	NA	4461 HICKORY STONE CIR	Present	N	N	12.0
F003730	HICKORY STONE CIR	1	Vista East	HICKORY STONE CIR & ELM FOREST LN	SW	NA	9589 ELM FOREST LN	Present	N	N	12.0
F027197	NARCOOSSEE RD	1	Bal Bay	NARCOOSSEE RD & UNNAMED STREET 630	E	NW	8531 NARCOOSSEE RD	Present	N	N	11.0
F027198	NARCOOSSEE RD	1	Bal Bay	NARCOOSSEE RD & UNNAMED RD	N	SE	8531 NARCOOSSEE RD	Present	N	N	11.0
F027196	NARCOOSSEE RD	1	Bal Bay	NARCOOSSEE RD & UNNAMED STREET 630	N	SE	8531 NARCOOSSEE RD	Present	N	N	11.0
F027199	NARCOOSSEE RD	1	Bal Bay	NARCOOSSEE RD & UNNAMED RD	E	NW	8531 NARCOOSSEE RD	Present	N	N	11.0
F024279	NARCOOSSEE RD	1	Orlando International Airport	NARCOOSSEE RD & UNNAMED ROAD	S	NW	ONE JEFF FUQUA BLVD	Present	N	N	11.0
F024286	NARCOOSSEE RD	1	Orlando International Airport	NARCOOSSEE RD & UNNAMED ROAD	NW	S	ONE JEFF FUQUA BLVD	Present	N	N	11.0
F028022	NARCOOSSEE RD	1	Orlando International Airport	NARCOOSSEE RD & UNNAMED RD	SW	N	8320 NARCOOSSEE RD	Present	N	N	11.0
F024287	NARCOOSSEE RD	1	Orlando International Airport	NARCOOSSEE RD & UNNAMED ROAD	SW	N	ONE JEFF FUQUA BLVD	Present	N	N	11.0
F024282	NARCOOSSEE RD	1	Orlando International Airport	NARCOOSSEE RD & UNNAMED ROAD	W	SE	ONE JEFF FUQUA BLVD	Present	N	N	11.0
F024281	NARCOOSSEE RD	1	Orlando International Airport	NARCOOSSEE RD & UNNAMED STREET 630	S	NW	ONE JEFF FUQUA BLVD	Present	N	N	11.0
F024278	NARCOOSSEE RD	1	Orlando International Airport	NARCOOSSEE RD & UNNAMED ROAD	W	SE	ONE JEFF FUQUA BLVD	Present	N	N	11.0
F024280	NARCOOSSEE RD	1	Orlando International Airport	NARCOOSSEE RD & UNNAMED STREET 630	W	SE	ONE JEFF FUQUA BLVD	Present	N	N	11.0
F024289	NARCOOSSEE RD	1	Orlando International Airport	NARCOOSSEE RD & UNNAMED ROAD	SW	N	ONE JEFF FUQUA BLVD	Present	N	N	11.0
F024283	NARCOOSSEE RD	1	Orlando International Airport	NARCOOSSEE RD & UNNAMED ROAD	S	NW	ONE JEFF FUQUA BLVD	Present	N	N	11.0
F024288	NARCOOSSEE RD	1	Orlando International Airport	NARCOOSSEE RD & UNNAMED ROAD	NW	S	ONE JEFF FUQUA BLVD	Present	N	N	11.0
F023392	CENTRAL PORT DR	1	Boggy Creek	SOUTH END OF CENTRAL PORT DR	NA	NE	10900 CENTRAL PORT DR	Present	N	N	9.5
F027534	CENTRAL PORT DR	1	Boggy Creek	CENTRAL PORT DR & UNNAMED RD	NE	S	10655 CENTRAL PORT DR	Present	N	N	9.5
F027667	CENTRAL PORT DR	1	Boggy Creek	CENTRAL PORT DR & UNNAMED RD	NE	S	10655 CENTRAL PORT DR	Present	N	N	9.5

Ramp ID	Street Name	Comm. District	Neighborhood	Intersection	Intersect. Quadrant	Ped. Travel Direction	Nearest Parcel Address	Status	Marked Crossing	Midblock Crossing	Sidewalk Priority
F027668	CENTRAL PORT DR	1	Boggy Creek	CENTRAL PORT DR & UNNAMED RD	SE	N	10655 CENTRAL PORT DR	Present	N	N	9.5
F027535	CENTRAL PORT DR	1	Boggy Creek	CENTRAL PORT DR & UNNAMED RD	SE	N	10655 CENTRAL PORT DR	Present	N	N	9.5
F006656	LAKE DISTRICT LN	1	East Park	WINDING MARSH TRL & LAKE DISTRICT LN	SW	NA	10348 WINDING MARSH TRL	Present	N	N	7.0
F006706	LAKE DISTRICT LN	1	East Park	LAKE DISTRICT LN & ECLIPSE LILY WAY	NE	NA	10377 LAKE DISTRICT LN	Present	N	N	7.0
F008744	ADAIR OAK DR	1	Vista East	ADAIR OAK DR & SAVANNAH BLUFF LN	NW	NA	10089 SAVANNAH BLUFF LN	Present	N	N	7.0
F008749	ADAIR OAK DR	1	Vista East	ADAIR OAK DR & SAVANNAH BLUFF LN	SW	NA	10088 SAVANNAH BLUFF LN	Present	N	N	7.0
F008762	BENNINGTON CHASE DR	1	Vista East	ADAIR OAK DR & BENNINGTON CHASE DR & PINELEAF WAY	W	NA	10154 BENNINGTON CHASE DR	Present	N	N	7.0
F008767	ADAIR OAK DR	1	Vista East	ADAIR OAK DR & BENNINGTON CHASE DR & PINELEAF WAY	S	NA	5351 ADAIR OAK DR	Present	N	N	7.0
F007662	OAK CREST RD	1	Vista East	MID BLOCK OAK CREST RD	NA	NA	10066 OAK CREST RD	Present	N	Y	6.0
F007675	TIVOLI CHASE DR	1	Vista East	WALNUT RIDGE DR & TIVOLI CHASE DR & TARFLOWER LN	SW	NA	9900 TIVOLI CHASE DR	Present	N	N	6.0
F007666	TIVOLI CHASE DR	1	Vista East	WALNUT RIDGE DR & TIVOLI CHASE DR & TARFLOWER LN	NE	NA	4799 TARFLOWER LN	Present	N	N	6.0
F007657	OAK CREST RD	1	Vista East	TARFLOWER LN & OAK CREST RD	SE	NA	4729 TARFLOWER LN	Present	N	N	6.0
F007652	OAK CREST RD	1	Vista East	TARFLOWER LN & OAK CREST RD	SW	NA	4728 TARFLOWER LN	Present	N	N	6.0
F007647	OAK CREST RD	1	Vista East	SPINDLETREE LN & OAK CREST RD	SW	NA	4728 SPINDLETREE LN	Present	N	N	6.0
F007642	OAK CREST RD	1	Vista East	SPINDLETREE LN & OAK CREST RD	SE	NA	4729 SPINDLETREE LN	Present	N	N	6.0
F007680	TIVOLI CHASE DR	1	Vista East	WALNUT RIDGE DR & TIVOLI CHASE DR & TARFLOWER LN	NW	NA	4798 TARFLOWER LN	Present	N	N	6.0
F007619	TIVOLI CHASE DR	1	Vista East	TIVOLI CHASE DR & SPINDLETREE LN	NE	NA	4799 SPINDLETREE LN	Present	N	N	6.0
F008713	WALNUT RIDGE DR	1	Vista East	WALNUT RIDGE DR & OAK CREST RD	NE	NA	5074 WALNUT RIDGE DR	Present	N	N	6.0
F008685	OAK CREST RD	1	Vista East	OAK CREST RD & TIVOLI CHASE DR	NW	NA	10126 OAK CREST RD	Present	N	N	6.0
F008689	OAK CREST RD	1	Vista East	OAK CREST RD & TIVOLI CHASE DR	SW	NA	10162 OAK CREST RD	Present	N	N	6.0
F008694	OAK CREST RD	1	Vista East	WALTHERIA LN & OAK CREST RD	NE	NA	10025 WALTHERIA LN	Present	N	N	6.0
F008698	OAK CREST RD	1	Vista East	WALTHERIA LN & OAK CREST RD	SE	NA	10026 WALTHERIA LN	Present	N	N	6.0
F007671	TIVOLI CHASE DR	1	Vista East	WALNUT RIDGE DR & TIVOLI CHASE DR & TARFLOWER LN	SE	NA	5298 WALNUT RIDGE DR	Present	N	N	6.0
F008708	WALNUT RIDGE DR	1	Vista East	WALNUT RIDGE DR & OAK CREST RD	W	NA	10276 OAK CREST RD	Present	N	N	6.0

Ramp ID	Street Name	Comm. District	Neighborhood	Intersection	Intersect. Quadrant	Ped. Travel Direction	Nearest Parcel Address	Status	Marked Crossing	Midblock Crossing	Sidewalk Priority
F008735	ADAIR OAK DR	1	Vista East	ADAIR OAK DR & MEDALLION BLUFF LN	NW	NA	10087 MEDALLION BLUFF LN	Present	N	N	6.0
F008740	ADAIR OAK DR	1	Vista East	ADAIR OAK DR & MEDALLION BLUFF LN	SW	NA	10086 MEDALLION BLUFF LN	Present	N	N	6.0
F008703	WALNUT RIDGE DR	1	Vista East	MID BLOCK WALNUT RIDGE DR	NA	NA	5182 WALNUT RIDGE DR	Present	N	Y	6.0
F030922	FLORIDA CROWN DR	1	Boggy Creek	FLORIDA CROWN DR & UNNAMED DRIVEWAY	W	NE	2444 TRADEPORT DR	Present	N	N	5.0
F030918	FLORIDA CROWN DR	1	Boggy Creek	FLORIDA CROWN DR & UNNAMED DRIVEWAY	NW	S	10928 FLORIDA CROWN DR	Present	N	N	5.0
F030920	FLORIDA CROWN DR	1	Boggy Creek	FLORIDA CROWN DR & UNNAMED DRIVEWAY	NW	S	2444 TRADEPORT DR	Present	N	N	5.0
F030921	FLORIDA CROWN DR	1	Boggy Creek	FLORIDA CROWN DR & UNNAMED DRIVEWAY	N	SW	2444 TRADEPORT DR	Present	N	N	5.0
F030919	FLORIDA CROWN DR	1	Boggy Creek	FLORIDA CROWN DR & UNNAMED DRIVEWAY	SW	N	2444 TRADEPORT DR	Present	N	N	5.0
F030917	FLORIDA CROWN DR	1	Boggy Creek	FLORIDA CROWN DR & UNNAMED DRIVEWAY	SW	N	10928 FLORIDA CROWN DR	Present	N	N	5.0
F001758	FLORIDA CROWN DR	1	Boggy Creek	FLORIDA CROWN DR & WATKINS DR	NW	N	10928 FLORIDA CROWN DR	Present	N	N	5.0
F001754	FLORIDA CROWN DR	1	Boggy Creek	FLORIDA CROWN DR & WATKINS DR	NW	S	10928 FLORIDA CROWN DR	Present	N	N	5.0
F006448	MOSS ROSE WAY	1	East Park	EASTPARK LAKE DR & MOSS ROSE WAY	S	NA	10514 MOSS ROSE WAY	Present	Y	N	5.0
F006452	MOSS ROSE WAY	1	East Park	EASTPARK LAKE DR & MOSS ROSE WAY	W	NA	10555 EASTPARK LAKE DR	Present	Y	N	5.0
F006456	MOSS ROSE WY	1	East Park	MOSS ROSE WAY & EASTPARK WOODS DR	NW	NA	10561 EASTPARK WOODS DR	Present	Y	N	5.0
F006460	MOSS ROSE WY	1	East Park	MOSS ROSE WAY & EASTPARK WOODS DR	SW	NA	10312 MOSS ROSE WAY	Present	Y	N	5.0
F028390	NARCOOSSEE RD	1	Lake Nona Central	NARCOOSSEE RD & O U C RR	SE	N	10999 NARCOOSSEE RD	Present	N	N	5.0
F028391	NARCOOSSEE RD	1	Lake Nona Central	NARCOOSSEE RD & O U C RR	NE	S	10999 NARCOOSSEE RD	Present	N	N	5.0
F005087	NARCOOSSEE RD	1	Lake Nona Estates	FALCON PARC BLVD & NARCOOSSEE RD	SE	NA	10715 NARCOOSSEE RD	Present	N	N	5.0
F005083	NARCOOSSEE RD	1	Lake Nona South	SR 417 OFF RAMP S & NARCOOSSEE RD & SR 417 ON	NE	NA	11385 NARCOOSSEE RD	Present	Y	N	5.0
F004346	LEEVIATA BLVD	1	Beltway Commerce Center	LEEVIATA BLVD & SR 417 ON RAMP N & SR 417 OFF RAMP N	SW	NA	NONE	Present	Y	N	2.5
F004366	LEEVIATA BLVD	1	Beltway Commerce Center	LEEVIATA BLVD & SR 417 ON RAMP N & SR 417 OFF RAMP N	NW	NA	NONE	Present	Y	N	2.5
F006340	SILVER LAUREL WAY	1	East Park	OLD PATINA WAY & SILVER LAUREL WAY	N	NA	9871 OLD PATINA WAY	Present	Y	N	2.5
F010134	MOSS ROSE WAY	1	East Park	MOSS ROSE WAY & WINDING WAY BLVD	SW	NA	10592 MOSS ROSE WAY	Present	Y	N	2.5
F006320	MOSS ROSE WAY	1	East Park	SILVER LAUREL WAY & MOSS ROSE WAY	NW	NA	10086 SILVER LAUREL WAY	Present	Y	N	2.5

Ramp ID	Street Name	Comm. District	Neighborhood	Intersection	Intersect. Quadrant	Ped. Travel Direction	Nearest Parcel Address	Status	Marked Crossing	Midblock Crossing	Sidewalk Priority
F006336	SILVER LAUREL WAY	1	East Park	OLD PATINA WAY & SILVER LAUREL WAY	W	NA	9872 OLD PATINA WAY	Present	Y	N	2.5
F006332	MOSS ROSE WAY	1	East Park	SILVER LAUREL WAY & MOSS ROSE WAY	SW	NA	10154 MOSS ROSE WAY	Present	Y	N	2.5
F006324	MOSS ROSE WAY	1	East Park	SILVER LAUREL WAY & MOSS ROSE WAY	NE	NA	10161 MOSS ROSE WAY	Present	Y	N	2.5
F006328	MOSS ROSE WAY	1	East Park	SILVER LAUREL WAY & MOSS ROSE WAY	SE	NA	10160 MOSS ROSE WAY	Present	Y	N	2.5
F006344	SILVER LAUREL WAY	1	East Park	OLD PATINA WAY & SILVER LAUREL WAY	E	NA	10025 SILVER LAUREL WAY	Present	Y	N	2.5
F010126	MOSS ROSE WAY	1	East Park	MOSS ROSE WAY & WINDING WAY BLVD	NW	NA	10635 MOSS ROSE WAY	Present	Y	N	2.5
F010130	MOSS ROSE WAY	1	East Park	MOSS ROSE WAY & WINDING WAY BLVD	SE	NA	10735 MOSS PARK RD	Present	Y	N	2.5
F010138	MOSS ROSE WAY	1	East Park	MOSS ROSE WAY & WINDING WAY BLVD	NE	NA	10635 MOSS ROSE WAY	Present	Y	N	2.5
F028388	NARCOOSSEE RD	1	Lake Nona Central	NARCOOSSEE RD & O U C RR	NW	S	11200 NARCOOSSEE RD	Present	N	N	2.5
F028389	NARCOOSSEE RD	1	Lake Nona Central	NARCOOSSEE RD & O U C RR	SW	N	11200 NARCOOSSEE RD	Present	N	N	2.5
F004510	NARCOOSSEE RD	1	Lake Nona South	SR 417 OFF RAMP S & NARCOOSSEE RD & SR 417 ON	NW	NA	11200 NARCOOSSEE RD	Present	Y	N	2.5
F004674	LEEVI STA BLVD	1	Vista East	LEEVI STA BLVD & SR 417 OFF RAMP S & SR 417 ON RAMP S	NE	NA	NONE	Present	Y	N	2.5
F004342	LEEVI STA BLVD	1	Vista East	LEEVI STA BLVD & SR 417 OFF RAMP S & SR 417 ON RAMP S	SE	NA	NONE	Present	Y	N	2.5
F026876	HALF MOON DR	1	Crescent Park	EQUINOX AVE & HALF MOON DR	NE	NA	3703 HALF MOON DR	Present	N	N	0.0
F026883	HALF MOON DR	1	Crescent Park	EQUINOX AVE & HALF MOON DR	SE	NA	6729 EQUINOX AVE	Present	N	N	0.0
F026888	CRESCENT PARK BLVD	1	Crescent Park	CRESCENT PARK BLVD & LUNAR LN	E	NW	3801 CRESCENT PARK BLVD	Present	N	N	0.0
F026887	CRESCENT PARK BLVD	1	Crescent Park	CRESCENT PARK BLVD & LUNAR LN	N	SE	3793 CRESCENT PARK BLVD	Present	N	N	0.0
F026886	CRESCENT PARK BLVD	1	Crescent Park	CRESCENT PARK BLVD & EQUINOX AVE	NW	E	3685 CRESCENT PARK BLVD	Present	N	N	0.0
F026885	CRESCENT PARK BLVD	1	Crescent Park	CRESCENT PARK BLVD & EQUINOX AVE	NE	W	6757 EQUINOX AVE	Present	N	N	0.0
F026884	HALF MOON DR	1	Crescent Park	EQUINOX AVE & HALF MOON DR	SW	NA	3688 HALF MOON DR	Present	N	N	0.0
F026882	HALF MOON DR	1	Crescent Park	HALF MOON DR & UNNAMED CUL DE SAC	NW	E	3712 HALF MOON DR	Present	N	N	0.0
F026881	HALF MOON DR	1	Crescent Park	HALF MOON DR & UNNAMED CUL DE SAC	NE	W	3764 HALF MOON DR	Present	N	N	0.0
F026880	CRESCENT PARK BLVD	1	Crescent Park	CRESCENT PARK BLVD & SCYTHE AVE	N	SE	3889 CRESCENT PARK BLVD	Present	N	N	0.0
F026879	HALF MOON DR	1	Crescent Park	EQUINOX AVE & HALF MOON DR	NW	NA	3683 HALF MOON DR	Present	N	N	0.0

Ramp ID	Street Name	Comm. District	Neighborhood	Intersection	Intersect. Quadrant	Ped. Travel Direction	Nearest Parcel Address	Status	Marked Crossing	Midblock Crossing	Sidewalk Priority
F026877	JUDGE RD	1	Crescent Park	EQUINOX AVE & JUDGE RD	SE	W	3703 HALF MOON DR	Present	Y	N	0.0
F026878	JUDGE RD	1	Crescent Park	EQUINOX AVE & JUDGE RD	SW	E	3683 HALF MOON DR	Present	Y	N	0.0
F030279	DOWDEN RD	1	East Park	DOWDEN RD & UNNAMED DRIVEWAY	MEDIAN	W	10150 DOWDEN RD	Present	Y	N	0.0
F030280	DOWDEN RD	1	East Park	DOWDEN RD & UNNAMED DRIVEWAY	MEDIAN	E	10150 DOWDEN RD	Present	Y	N	0.0
F010542	OLD PATINA WAY	1	East Park	MID BLOCK OLD PATINA WAY	W	E	9836 OLD PATINA WAY	Present	Y	Y	0.0
F010624	OLD PATINA WAY	1	East Park	MID BLOCK OLD PATINA WAY	E	W	9837 OLD PATINA WAY	Present	Y	Y	0.0
F006608	LAKE DISTRICT LN	1	East Park	LAKE DISTRICT LN & TRUMPET LILY TRL	E	NA	10251 LAKE DISTRICT LN	Present	N	N	0.0
F006400	LAKE DISTRICT LN	1	East Park	LAKE DISTRICT LN & SILVER LAUREL WAY	W	NA	9898 LAKE DISTRICT LN	Present	Y	N	0.0
F006412	LAKE DISTRICT LN	1	East Park	LAKE DISTRICT LN & SILVER LAUREL WAY	N	NA	9899 LAKE DISTRICT LN	Present	Y	N	0.0
F006564	LAKE DISTRICT LN	1	East Park	MID BLOCK LAKE DISTRICT LN	NA	NA	10124 LAKE DISTRICT LN	Present	Y	Y	0.0
F006560	LAKE DISTRICT LN	1	East Park	MID BLOCK LAKE DISTRICT LN	NA	NA	OPPOSITE 10124 LAKE DISTRICT LN	Present	Y	Y	0.0
F006556	CAROLINE PARK DR	1	East Park	CAROLINE PARK DR & PARK ROW CT	NW	NA	10198 CAROLINE PARK DR	Present	Y	N	0.0
F006552	CAROLINE PARK DR	1	East Park	CAROLINE PARK DR & PARK ROW CT	SW	NA	10198 CAROLINE PARK DR	Present	Y	N	0.0
F006540	CAROLINE PARK DR	1	East Park	MID BLOCK CAROLINE PARK DR	NA	NA	10102 CAROLINE PARK DR	Present	Y	Y	0.0
F006524	CAROLINE PARK DR	1	East Park	CAROLINE PARK DR & COBALT PARK DR	NE	NA	9997 CAROLINE PARK DR	Present	Y	N	0.0
F006512	KRISTEN PARK DR	1	East Park	KRISTEN PARK DR & CAROLINE PARK DR	W	NA	9803 CAROLINA PARK DR	Present	Y	N	0.0
F006508	KRISTEN PARK DR	1	East Park	KRISTEN PARK DR & CAROLINE PARK DR	S	NA	9803 CAROLINA PARK DR	Present	Y	N	0.0
F006500	KRISTEN PARK DR	1	East Park	KRISTEN PARK DR & MOSS ROSE WAY	W	NA	10428 KRISTEN PARK DR	Present	Y	N	0.0
F006492	KRISTEN PARK DR	1	East Park	KRISTEN PARK DR & MOSS ROSE WAY	E	NA	10441 KRISTEN PARK DR	Present	Y	N	0.0
F006568	LAKE DISTRICT LN	1	East Park	MID BLOCK LAKE DISTRICT LN	NA	NA	10195 LAKE DISTRICT LN	Present	Y	Y	0.0
F006464	LAKE DISTRICT LN	1	East Park	KRISTEN PARK DR & LAKE DISTRICT LN	W	NA	9700 LAKE DISTRICT LN	Present	Y	N	0.0
F006496	KRISTEN PARK DR	1	East Park	KRISTEN PARK DR & MOSS ROSE WAY	N	NA	10441 KRISTEN PARK DR	Present	Y	N	0.0
F006356	CAROLINE PARK DR	1	East Park	CAROLINE PARK DR & OLD PATINA WAY	S	NA	9801 OLD PATINA WAY	Present	Y	N	0.0
F006404	LAKE DISTRICT LN	1	East Park	LAKE DISTRICT LN & SILVER LAUREL WAY	S	NA	10001 SILVER LAUREL WAY	Present	Y	N	0.0

Ramp ID	Street Name	Comm. District	Neighborhood	Intersection	Intersect. Quadrant	Ped. Travel Direction	Nearest Parcel Address	Status	Marked Crossing	Midblock Crossing	Sidewalk Priority
F006360	CAROLINE PARK DR	1	East Park	CAROLINE PARK DR & OLD PATINA WAY	E	NA	9787 OLD PATINA WAY	Present	Y	N	0.0
F006396	LAKE DISTRICT LN	1	East Park	CAROLINE PARK DR & LAKE DISTRICT LN	W	NA	9800 LAKE DISTRICT LN	Present	Y	N	0.0
F006384	KRISTEN PARK DR	1	East Park	KRISTEN PARK DR & OLD PATINA WAY	W	NE	9702 OLD PATINA WAY	Present	Y	N	0.0
F006380	KRISTEN PARK DR	1	East Park	KRISTEN PARK DR & OLD PATINA WAY	N	NA	10459 KRISTEN PARK DR	Present	Y	N	0.0
F006376	KRISTEN PARK DR	1	East Park	KRISTEN PARK DR & OLD PATINA WAY	E	NA	10465 KRISTEN PARK DR	Present	Y	N	0.0
F006372	KRISTEN PARK DR	1	East Park	KRISTEN PARK DR & OLD PATINA WAY	S	NA	9703 OLD PATINA WAY	Present	Y	N	0.0
F006364	CAROLINE PARK DR	1	East Park	CAROLINE PARK DR & OLD PATINA WAY	W	NA	9800 OLD PATINA WAY	Present	Y	N	0.0
F006368	KRISTEN PARK DR	1	East Park	KRISTEN PARK DR & OLD PATINA WAY	W	SE	9702 OLD PATINA WAY	Present	Y	N	0.0
F006468	LAKE DISTRICT LN	1	East Park	KRISTEN PARK DR & LAKE DISTRICT LN	E	NA	9697 LAKE DISTRICT LN	Present	Y	N	0.0
F006408	LAKE DISTRICT LN	1	East Park	LAKE DISTRICT LN & SILVER LAUREL WAY	E	NA	9899 LAKE DISTRICT LN	Present	Y	N	0.0
F006352	CAROLINE PARK DR	1	East Park	CAROLINE PARK DR & OLD PATINA WAY	N	NA	9792 OLD PATINA WAY	Present	Y	N	0.0
F006301	CAROLINE PARK DR	1	East Park	CAROLINE PARK DR & MOSS ROSE WAY	NW	NA	9762 MOSS ROSE WAY	Present	Y	N	0.0
F006297	CAROLINE PARK DR	1	East Park	CAROLINE PARK DR & MOSS ROSE WAY	NE	NA	9763 MOSS ROSE WAY	Present	Y	N	0.0
F006612	LAKE DISTRICT LN	1	East Park	LAKE DISTRICT LN & TRUMPET LILY TRL	N	NA	10247 LAKE DISTRICT LN	Present	N	N	0.0
F006572	LAKE DISTRICT LN	1	East Park	MID BLOCK LAKE DISTRICT LN	NA	NA	10124 LAKE DISTRICT LN	Present	Y	Y	0.0
F006488	KRISTEN PARK DR	1	East Park	KRISTEN PARK DR & MOSS ROSE WAY	S	NA	9601 MOSS ROSE WAY	Present	Y	N	0.0
F028113	LAKE NONA BLVD	1	Lake Nona Central	LAKE NONA BLVD & UNNAMED RD	W	NE	LAKE NONA BLVD	N/A, No Curb	N	N	0.0
F028114	LAKE NONA BLVD	1	Lake Nona Central	LAKE NONA BLVD & UNNAMED RD	N	SW	LAKE NONA BLVD	N/A, No Curb	N	N	0.0
F026767	MOSS PARK RD	1	Lake Nona Estates	MOSS PARK RD & NARCOOSSEE RD	MEDIAN	W	ACROSS FROM 10601 NARCOOSSEE RD	Present	Y	N	0.0
F004414	NARCOOSSEE RD	1	Lake Nona Estates	NARCOOSSEE RD & MOSS PARK RD	SW	NA	10601 NARCOOSSEE RD	Present	Y	N	0.0
F026766	MOSS PARK RD	1	Lake Nona Estates	MOSS PARK RD & NARCOOSSEE RD	MEDIAN	E	ACROSS FROM 10601 NARCOOSSEE RD	Present	Y	N	0.0
F025830	TAVISTOCK LAKES BLVD	1	Lake Nona South	TAVISTOCK LAKES BLVD & UNNAMED ROAD	W	NE	8755 TAVISTOCK LAKES BLVD	N/A, No Curb	N	N	0.0
F001880	BOGGY CREEK RD	1	Lake Nona South	BOGGY CREEK RD & J LAWSON BLVD	SW	NA	NONE	Present	Y	N	0.0
F025848	TAVISTOCK LAKES BLVD	1	Lake Nona South	TAVISTOCK LAKES BLVD & UNNAMED ROAD	NE	W	9665 TAVISTOCK LAKES BLVD	N/A, No Curb	N	N	0.0

Ramp ID	Street Name	Comm. District	Neighborhood	Intersection	Intersect. Quadrant	Ped. Travel Direction	Nearest Parcel Address	Status	Marked Crossing	Midblock Crossing	Sidewalk Priority
F025831	TAVISTOCK LAKES BLVD	1	Lake Nona South	TAVISTOCK LAKES BLVD & UNNAMED ROAD	N	SW	8755 TAVISTOCK LAKES BLVD	N/A, No Curb	N	N	0.0
F025766	LAUREATE BLVD	1	Lake Nona South	MID BLOCK CROSSING LAUREATE BLVD	N	S	6900 LAKE NONA BLVD	Present	N	Y	0.0
F025711	HUMBOLDT DR	1	Lake Nona South	HUMBOLDT DR & UNNAMED RD	NW	S	ADJACENT TO 7228 HUMBOLDT DR	Present	N	N	0.0
F025710	HUMBOLDT DR	1	Lake Nona South	HUMBOLDT DR & UNNAMED RD	SW	N	ADJACENT TO 7228 HUMBOLDT DR	Present	N	N	0.0
F025709	HUMBOLDT DR	1	Lake Nona South	HUMBOLDT DR & UNNAMED RD	NW	S	7228 HUMBOLDT DR	Present	N	N	0.0
F025708	HUMBOLDT DR	1	Lake Nona South	HUMBOLDT DR & UNNAMED RD	SW	N	7228 HUMBOLDT DR	Present	N	N	0.0
F025847	TAVISTOCK LAKES BLVD	1	Lake Nona South	TAVISTOCK LAKES BLVD & UNNAMED ROAD	NW	E	9665 TAVISTOCK LAKES BLVD	N/A, No Curb	N	N	0.0
F001972	BOGGY CREEK RD	1	Lake Nona South	BOGGY CREEK RD & J LAWSON BLVD	SE	NA	12903 BOGGY CREEK RD	Present	Y	N	0.0
F006136	MONTEREY BAY DR	1	LaVina	GRANITE BAY DR & MONTEREY BAY DR	N	NA	10190 GRANITE BAY DR	Present	N	N	0.0
F006132	MONTEREY BAY DR	1	LaVina	GRANITE BAY DR & MONTEREY BAY DR	E	NA	9345 MONTEREY BAY DR	Present	N	N	0.0
F032039	LANDING POINT LP	1	Meridian Park	LANDING POINT LP & UNNAMED DRIVEWAY	SW	E	ACROSS FROM 11932 LANDING POINT LOOP	N/A, No Curb	N	N	0.0
F032038	LANDING POINT LP	1	Meridian Park	LANDING POINT LP & UNNAMED DRIVEWAY	SE	W	ACROSS FROM 11932 LANDING POINT LOOP	N/A, No Curb	N	N	0.0
F026963	TRADEPORT DR N	1	Orlando International Airport	CENTERPORT ST & TRADEPORT DR N	SE	NA	9391 TRADEPORT DR	Present	N	N	0.0
F026962	TRADEPORT DR N	1	Orlando International Airport	CENTERPORT ST & TRADEPORT DR N	NE	NA	ONE JEFF FUQUA BLVD	Present	N	N	0.0
F026998	TRADEPORT DR N	1	Orlando International Airport	TRADEPORT DR N & UNNAMED RD	NE	S	9645 TRADEPORT DR	Present	N	N	0.0
F026999	TRADEPORT DR N	1	Orlando International Airport	TRADEPORT DR N & UNNAMED RD	SE	N	9645 TRADEPORT DR	Present	N	N	0.0
F027000	TRADEPORT DR N	1	Orlando International Airport	EXPRESS ST & TRADEPORT DR N	NE	NA	9645 TRADEPORT DR	Present	N	N	0.0
F029610	CHESTER ST	1	Randal Park	CHESTER ST & RANDAL PARK BLVD	N	SW	8391 RANDAL PARK BLVD	Present	Y	N	0.0
F031339	STOREY PARK BV	1	Storey Park	HISTORY AV & STOREY PARK BV	NW	S	11993 CHARADES ST	Present	Y	N	0.0
F031338	STOREY PARK BV	1	Storey Park	HISTORY AV & STOREY PARK BV	SW	N	11426 HISTORY AVE	Present	Y	N	0.0
F010259	LAKE UNDERHILL RD	2	Dover Shores East	LAKE UNDERHILL RD & UNNAMED ACCESS RD	SE	NA	4680 LAKE UNDERHILL RD	Present	Y	N	91.5
F000579	S PRIMROSE DR	2	Milk District	S PRIMROSE DR & E JACKSON ST	NE	NA	203 S PRIMROSE DR	Present	N	N	89.5
F000571	S PRIMROSE DR	2	Milk District	S PRIMROSE DR & PRIMROSE CT	SE	NA	2802 PRIMROSE CT	Present	N	N	89.5
F000583	S PRIMROSE DR	2	Milk District	S PRIMROSE DR & E JACKSON ST	SE	NA	106 S LAKEWOOD DR	Present	N	N	89.5

Ramp ID	Street Name	Comm. District	Neighborhood	Intersection	Intersect. Quadrant	Ped. Travel Direction	Nearest Parcel Address	Status	Marked Crossing	Midblock Crossing	Sidewalk Priority
F028737	LAKE UNDERHILL RD	2	Dover Shores East	LAKE UNDERHILL RD & UNNAMED RD	SW	E	505 CONWAY RD	Present	N	N	89.0
F031281	LAKE UNDERHILL RD	2	Dover Shores East	LAKE UNDERHILL RD & UNNAMED DRIVEWAY	SW	E	525 CONWAY RD UNIT 223	Present	N	N	89.0
F028738	LAKE UNDERHILL RD	2	Dover Shores East	LAKE UNDERHILL RD & UNNAMED RD	SE	W	505 CONWAY RD	Present	N	N	89.0
F029572	LAKE UNDERHILL RD	2	Dover Shores East	LAKE UNDERHILL RD & UNNAMED RD	SW	E	4680 LAKE UNDERHILL RD	Present	Y	N	89.0
F029573	LAKE UNDERHILL RD	2	Dover Shores East	LAKE UNDERHILL RD & UNNAMED RD	SE	W	4680 LAKE UNDERHILL RD	Present	Y	N	89.0
F031282	LAKE UNDERHILL RD	2	Dover Shores East	LAKE UNDERHILL RD & UNNAMED DRIVEWAY	SE	W	4680 LAKE UNDERHILL RD	Present	N	N	89.0
F010263	LAKE UNDERHILL RD	2	Dover Shores East	LAKE UNDERHILL RD & UNNAMED ACCESS RD	SW	NA	4680 LAKE UNDERHILL RD	Present	Y	N	89.0
F009737	GASTON FOSTER RD	2	Dover Manor	GASTON FOSTER RD & ADRIEL LN	NE	S	1448 ADRIEL LN	Present	N	N	86.0
F009246	COMMANDER DR	2	Countryside	TURNBULL DR & COMMANDER DR	NW	NA	5225 S SEMORAN BLVD	Present	Y	N	84.5
F009239	COMMANDER DR	2	Countryside	TURNBULL DR & COMMANDER DR	NE	NA	5300 COMMANDER DR	Present	Y	N	84.5
F011034	TERRE CIA AVE	2	Monterey	TERRE CIA AV & UNNAMED RD	NA	NA	1555 TERRE CIA AVE	Present	N	N	82.5
F002420	MAGUIRE BLVD	2	Colonial Town Center	FAIRGREEN ST & MAGUIRE BLVD	SE	NA	3184 E COLONIAL DR	Present	Y	N	82.0
F000563	S PRIMROSE DR	2	Milk District	E PINE ST & S PRIMROSE DR	SE	NA	2802 E PINE ST	Present	N	N	82.0
F000575	S PRIMROSE DR	2	Milk District	S PRIMROSE DR & PRIMROSE CT	NE	NA	2803 PRIMROSE CT	Present	N	N	82.0
F002416	MAGUIRE BLVD	2	Orlando Executive Airport	MAGUIRE BLVD & E AMELIA ST	NE	NA	400 HERNDON AVE	Present	N	N	82.0
F009663	GASTON FOSTER RD	2	Dover Manor	GASTON FOSTER RD & ANDREA BLVD	SE	NA	5005 JENNIFER PL	Present	Y	N	81.0
F009687	GASTON FOSTER RD	2	Dover Manor	GASTON FOSTER RD & NATALIE ST	SE	NA	OPPOSITE GASTON FOSTER RD	Present	Y	N	81.0
F009683	GASTON FOSTER RD	2	Dover Manor	GASTON FOSTER RD & NATALIE ST	NE	NA	OPPOSITE GASTON FOSTER RD	Present	Y	N	81.0
F009671	GASTON FOSTER RD	2	Dover Shores East	GASTON FOSTER RD & ANDREA BLVD	SW	NA	969 LENMORE CT	Present	Y	N	81.0
F009838	GASTON FOSTER RD	2	Dover Shores East	GASTON FOSTER RD & UNNAMED ACCESS RD	SW	NA	4700 LAKE UNDERHILL RD	N/A, No Curb	Y	N	81.0
F009834	GASTON FOSTER RD	2	Dover Shores East	GASTON FOSTER RD & UNNAMED ACCESS RD	NW	NA	4700 LAKE UNDERHILL RD	N/A, No Curb	Y	N	81.0
F009810	GASTON FOSTER RD	2	Dover Shores East	GASTON FOSTER RD & ROCKLEDGE RD	NW	NA	530 GASTON FOSTER RD	Present	Y	N	81.0
F009741	GASTON FOSTER RD	2	Dover Manor	GASTON FOSTER RD & ADRIEL LN	SE	N	1448 ADRIEL LN	Present	N	N	80.0
F009798	GASTON FOSTER RD	2	The Dovers	GASTON FOSTER RD & WALLY CT	SE	NA	537 GASTON FOSTER RD	Present	N	N	78.5

Ramp ID	Street Name	Comm. District	Neighborhood	Intersection	Intersect. Quadrant	Ped. Travel Direction	Nearest Parcel Address	Status	Marked Crossing	Midblock Crossing	Sidewalk Priority
F002806	PALMER ST	2	Lake Underhill	PALMER ST & ROBERTA AVE	NW	NA	403 LAKE UNDERHILL RD	Present	N	N	78.0
F028230	MAGUIRE BLVD	2	Colonial Town Center	MAGUIRE BLVD & UNNAMED RD	NE	S	657 MAGUIRE BLVD	Present	N	N	77.5
F002424	MAGUIRE BLVD	2	Colonial Town Center	FAIRGREEN ST & MAGUIRE BLVD	NE	NA	3184 E COLONIAL DR	Present	Y	N	77.5
F000325	N PRIMROSE DR	2	Milk District	N PRIMROSE DR & E WASHINGTON ST	NE	NA	2801 E WASHINGTON ST	Present	N	N	77.5
F000539	N PRIMROSE DR	2	Milk District	N PRIMROSE DR & E JEFFERSON ST	SE	NA	2804 E JEFFERSON ST	Present	N	N	77.5
F001585	LIDO ST	2	Monterey	LIDO ST & SIERRA LN	S	NA	5510 LIDO	Present	N	N	77.5
F001673	LIDO ST	2	Monterey	LIDO ST & ROMANO AVE	NE	NA	921 ROMANO AVE	Present	N	N	77.5
F028457	MAGUIRE BLVD	2	Orlando Executive Airport	MAGUIRE BLVD & UNNAMED RD	NE	S	4100 E COLONIAL DR	Present	N	N	76.5
F028456	MAGUIRE BLVD	2	Orlando Executive Airport	MAGUIRE BLVD & UNNAMED RD	SE	N	4100 E COLONIAL DR	Present	N	N	76.5
F002412	MAGUIRE BLVD	2	Orlando Executive Airport	MAGUIRE BLVD & E AMELIA ST	SE	NA	NONE	Present	N	N	76.5
F009362	COMMANDER DR	2	South Semoran	MARIPOSA COVE LN & COMMANDER DR	SW	NA	5852 MARIPOSA COVE LN	Present	N	N	76.0
F009358	COMMANDER DR	2	South Semoran	MARIPOSA COVE LN & COMMANDER DR	NW	NA	5860 MARIPOSA COVE LN	Present	N	N	76.0
F027703	DIXIE BELLE DR	2	Dixie Belle	DIXIE BELLE DR & FORZLEY ST & ROYAL BAY APTS	NE	S	5560 CURRY FORD RD	Present	Y	N	75.5
F027704	DIXIE BELLE DR	2	Dixie Belle	DIXIE BELLE DR & FORZLEY ST & ROYAL BAY APTS	SE	N	5560 CURRY FORD RD	Present	Y	N	75.5
F005252	S OXALIS AVE	2	Engelwood Park	S OXALIS AVE & PECOS CT	NE	W	6311 PECOS CT	Present	N	N	75.5
F005838	S OXALIS AVE	2	Engelwood Park	S OXALIS AVE & LIDO CT	SE	NA	6310 LIDO CT	Present	N	N	75.5
F010926	PECOS CT	2	Engelwood Park	S OXALIS AVE & PECOS CT	NE	S	6311 PECOS CT	Present	N	N	75.5
F005264	S OXALIS AVE	2	Engelwood Park	S OXALIS AVE & LIDO CT	NE	S	6311 LIDO CT	Present	N	N	75.5
F005244	S OXALIS AVE	2	Engelwood Park	S OXALIS AVE & PECOS CT	SE	N	6310 PECOS CT	Present	N	N	75.5
F010923	S OXALIS AVE	2	Engelwood Park	S OXALIS AVE & PECOS CT	SE	W	6310 PECOS CT	Present	N	N	75.5
F010929	S OXALIS AVE	2	Engelwood Park	S OXALIS AVE & LIDO CT	SE	NA	6310 LIDO CT	Present	N	N	75.5
F008035	PERSHING AVE	2	Pershing	PERSHING AVE & WOODGATE BLVD	SW	N	6450 PERSHING AVE	Present	Y	N	75.5
F007971	PERSHING AVE	2	Pershing	PERSHING AVE & LINGO LN	SE	NA	6450 PERSHING AVE	N/A, No Curb	N	N	75.5
F009802	GASTON FOSTER RD	2	The Dovers	GASTON FOSTER RD & WALLY CT	NE	NA	535 GASTON FOSTER RD	Present	N	N	75.5

Ramp ID	Street Name	Comm. District	Neighborhood	Intersection	Intersect. Quadrant	Ped. Travel Direction	Nearest Parcel Address	Status	Marked Crossing	Midblock Crossing	Sidewalk Priority
F009822	GASTON FOSTER RD	2	The Dovers	GASTON FOSTER RD & DOVER CIR	NE	NA	4901 DOVER CIR	Present	N	N	75.5
F009826	GASTON FOSTER RD	2	The Dovers	GASTON FOSTER RD & DOVER CIR	SE	NA	4900 DOVER CIR	Present	N	N	75.5
F008044	PERSHING AVE	2	Ventura	PERSHING AVE & WOODGATE BLVD	NW	E	4400 WOODGATE BLVD	Present	Y	N	75.5
F008031	PERSHING AVE	2	Ventura	PERSHING AVE & WOODGATE BLVD	NW	S	4400 WOODGATE BLVD	Present	Y	N	75.5
F008517	DIXIE BELLE DR	2	South Semoran	DIXIE BELLE DR & ASHFORD BLVD	SE	NA	3166 S SEMORAN BLVD	Present	N	N	75.0
F001984	S OXALIS AVE	2	Engelwood Park	SHENANDOAH WAY & S OXALIS AVE	SE	NA	6300 SHENANDOAH WAY	Present	N	N	73.0
F002087	SHENANDOAH WAY	2	Engelwood Park	SHENANDOAH WAY & S OXALIS AVE	NE	W	715 S OXALIS AVE	Present	N	N	73.0
F002024	S OXALIS AVE	2	Engelwood Park	SHENANDOAH WAY & S OXALIS AVE	NE	S	715 S OXALIS AVE	Present	N	N	73.0
F000551	N PRIMROSE DR	2	Milk District	N PRIMROSE DR & KILGORE ST	SE	NA	19 N PRIMROSE DR	Present	N	N	73.0
F009806	GASTON FOSTER RD	2	Dover Shores East	GASTON FOSTER RD & ROCKLEDGE RD	SW	NA	600 GASTON FOSTER RD	Present	Y	N	72.5
F009861	GASTON FOSTER RD	2	Dover Shores East	HAYLOCK DR & GASTON FOSTER RD	NW	NA	724 GASTON FOSTER RD	Present	Y	N	72.5
F010625	MARSCASTLE AVE	2	Dover Shores East	MARSCASTLE AVE & LARADO PL	NW	NA	4727 LARADO PL	Present	N	N	72.0
F010605	ARCIE ST	2	Dover Shores East	MARSCASTLE AVE & ARCIE ST	NE	NA	1229 MARSCASTLE AVE	Present	N	N	72.0
F031948	DANUBE WY	2	Engelwood Park	DANUBE WY & UNNAMED DRIVEWAY	NW	E	5801 DANUBE WY	N/A, No Curb	N	N	72.0
F031950	DANUBE WY	2	Engelwood Park	DANUBE WY & UNNAMED DRIVEWAY	SW	E	675 S SEMORAN BLVD	N/A, No Curb	N	N	72.0
F031955	DANUBE WY	2	Engelwood Park	DANUBE WY & UNNAMED DRIVEWAY	NE	W	5801 DANUBE WY	N/A, No Curb	N	N	72.0
F031954	DANUBE WY	2	Engelwood Park	DANUBE WY & UNNAMED DRIVEWAY	NW	E	5801 DANUBE WY	N/A, No Curb	N	N	72.0
F031947	DANUBE WY	2	Engelwood Park	DANUBE WY & UNNAMED DRIVEWAY	SE	W	5712 DANUBE WY	N/A, No Curb	N	N	72.0
F031953	DANUBE WY	2	Engelwood Park	DANUBE WY & UNNAMED DRIVEWAY	SE	W	675 S SEMORAN BLVD	N/A, No Curb	N	N	72.0
F031952	DANUBE WY	2	Engelwood Park	DANUBE WY & UNNAMED DRIVEWAY	SW	E	675 S SEMORAN BLVD	N/A, No Curb	N	N	72.0
F031949	DANUBE WY	2	Engelwood Park	DANUBE WY & UNNAMED DRIVEWAY	NE	W	5801 DANUBE WY	N/A, No Curb	N	N	72.0
F031946	DANUBE WY	2	Engelwood Park	DANUBE WY & UNNAMED DRIVEWAY	SW	E	5712 DANUBE WY	N/A, No Curb	N	N	72.0
F031951	DANUBE WY	2	Engelwood Park	DANUBE WY & UNNAMED DRIVEWAY	SE	W	675 S SEMORAN BLVD	N/A, No Curb	N	N	72.0
F004603	DANUBE WAY	2	Engelwood Park	STONEBRIDGE DR & DANUBE WAY	SW	NA	5818 STRASBERG TER	Present	N	N	72.0

Ramp ID	Street Name	Comm. District	Neighborhood	Intersection	Intersect. Quadrant	Ped. Travel Direction	Nearest Parcel Address	Status	Marked Crossing	Midblock Crossing	Sidewalk Priority
F002746	MERCADO AVE	2	Monterey	ANDORA ST & MERCADO AVE	N	NA	631 MERCADO AVE	Present	N	N	72.0
F002822	S CRYSTAL LAKE DR	2	Lake Underhill	PALMER ST & S CRYSTAL LAKE DR	NE	NA	3201 PALMER ST	Present	N	N	71.0
F002966	S CRYSTAL LAKE DR	2	Lake Underhill	S CRYSTAL LAKE DR & ANDERSON PL	NE	NA	3201 ANDERSON PL	Present	N	N	71.0
F002830	S CRYSTAL LAKE DR	2	Lake Underhill	S CRYSTAL LAKE DR & ANDERSON PL	SE	NA	3200 ANDERSON PL	Present	N	N	71.0
F002798	PALMER ST	2	Lake Underhill	PALMER ST & ROBERTA AVE	NE	NA	NONE	Present	N	N	70.5
F031943	STONEWALL JACKSON RD	2	Engelwood Park	STONEWALL JACKSON RD & UNNAMED DRIVEWAY	NE	W	795 S SEMORAN BLVD	N/A, No Curb	N	N	70.0
F031944	STONEWALL JACKSON RD	2	Engelwood Park	STONEWALL JACKSON RD & UNNAMED DRIVEWAY	NW	E	675 S SEMORAN BLVD	Present	N	N	70.0
F032099	STONEWALL JACKSON RD	2	Engelwood Park	STONEWALL JACKSON RD & UNNAMED DRIVEWAY	SW	E	801 S SEMORAN BLVD	N/A, No Curb	N	N	70.0
F032100	STONEWALL JACKSON RD	2	Engelwood Park	STONEWALL JACKSON RD & UNNAMED DRIVEWAY	SE	W	801 S SEMORAN BLVD	N/A, No Curb	N	N	70.0
F031942	STONEWALL JACKSON RD	2	Engelwood Park	STONEWALL JACKSON RD & UNNAMED DRIVEWAY	NW	E	795 S SEMORAN BLVD	N/A, No Curb	N	N	70.0
F031945	STONEWALL JACKSON RD	2	Engelwood Park	STONEWALL JACKSON RD & UNNAMED DRIVEWAY	NE	W	675 S SEMORAN BLVD	Present	N	N	70.0
F031818	STONEWALL JACKSON RD	2	Engelwood Park	PABLO LN & STONEWALL JACKSON RD	SW	E	5801 SHENANDOAH WAY	N/A, No Curb	N	N	70.0
F000559	N PRIMROSE DR	2	Milk District	N PRIMROSE DR & E CENTRAL BLVD & S PRIMROSE DR	SE	NA	2800 E CENTRAL BLVD	Present	N	N	70.0
F000567	S PRIMROSE DR	2	Milk District	E PINE ST & S PRIMROSE DR	NE	NA	2803 E PINE ST	Present	N	N	70.0
F005204	S OXALIS AVE	2	Engelwood Park	COLUMBIAN DR & S OXALIS AVE	SE	NA	1735 BUNKERHILL CT	N/A, No Curb	N	N	69.5
F005200	S OXALIS AVE	2	Engelwood Park	S OXALIS AVE & YORKTOWN DR	NE	NA	1735 BUNKERHILL CT	N/A, No Curb	N	N	69.5
F005208	S OXALIS AVE	2	Engelwood Park	COLUMBIAN DR & S OXALIS AVE	NE	NA	1735 BUNKERHILL CT	N/A, No Curb	N	N	69.5
F003257	CHILES LN	2	Engelwood Park	CHILES LN & KISLIN PL	SW	NA	5840 KISLIN PL	Present	N	N	69.0
F003419	CHILES LN	2	Engelwood Park	CHILES LN & KISLIN PL	NW	NA	5841 KISLIN PL	Present	N	N	69.0
F008723	DELICATA DR	2	Hibiscus	CADENZA DR & DELICATA DR	SW	NA	401 CADENZA DR	Present	N	N	69.0
F008718	DELICATA DR	2	Hibiscus	CADENZA DR & DELICATA DR	NE	NA	408 CADENZA DR	Present	N	N	69.0
F008513	DIXIE BELLE DR	2	South Semoran	DIXIE BELLE DR & ASHFORD BLVD	NE	NA	2966 S SEMORAN BLVD	Present	N	N	69.0
F003028	S OXALIS AVE	2	Engelwood Park	S OXALIS AVE & GREYLYNNE ST	E	NA	6214 GREYLYNNE ST	Present	N	N	68.5
F001565	LIDO ST	2	Monterey	LIDO ST & SIERRA LN	W	NA	5480 LIDO ST	Present	N	N	68.5

Ramp ID	Street Name	Comm. District	Neighborhood	Intersection	Intersect. Quadrant	Ped. Travel Direction	Nearest Parcel Address	Status	Marked Crossing	Midblock Crossing	Sidewalk Priority
F006469	GASTON FOSTER RD	2	Dover Estates	GASTON FOSTER RD & CEDAR BAY ST	NW	NA	4995 CEDAR BAY ST	Present	N	N	68.0
F006473	GASTON FOSTER RD	2	Dover Estates	GASTON FOSTER RD & CEDAR BAY ST	SW	NA	4994 CEDAR BAY ST	Present	N	N	68.0
F009647	NADINE ST	2	Dover Manor	JULIANA PL & NADINE ST	SE	NA	1201 JULIANA PL	Present	N	N	68.0
F008727	DELICATA DR	2	Hibiscus	DAHLIA DR & DELICATA DR	NE	NA	5885 DAHLIA AVE	Present	N	N	67.5
F031819	STONEWALL JACKSON RD	2	Engelwood Park	PABLO LN & STONEWALL JACKSON RD	SE	W	5801 SHENANDOAH WAY	N/A, No Curb	N	N	67.0
F003435	S OXALIS AVE	2	Engelwood Park	S OXALIS AVE & YELLOWSTONE ST	NE	NA	503 OXALIS AVE	Present	N	N	67.0
F002778	S OXALIS AVE	2	Engelwood Park	ROCKAWAY ST & S OXALIS AVE	NE	NA	531 OXALIS AVE	Present	N	N	67.0
F002762	S OXALIS AVE	2	Engelwood Park	ROCKAWAY ST & S OXALIS AVE	SE	NA	6300 ROCKAWAY ST	Present	N	N	67.0
F002586	S OXALIS AVE	2	Engelwood Park	S OXALIS AVE & LYONS ST	NE	NA	607 OXALIS AVE	Present	N	N	67.0
F003427	S OXALIS AVE	2	Engelwood Park	S OXALIS AVE & YELLOWSTONE ST	SE	NA	6300 YELLOWSTONE ST	Present	N	N	67.0
F002938	S OXALIS AVE	2	Engelwood Park	MACKENZIE ST & S OXALIS AVE	SE	NA	6300 MACKENZIE ST	Present	N	N	67.0
F002942	S OXALIS AVE	2	Engelwood Park	MACKENZIE ST & S OXALIS AVE	NE	NA	6301 MACKENZIE ST	Present	N	N	67.0
F002582	S OXALIS AVE	2	Engelwood Park	S OXALIS AVE & LYONS ST	SE	NA	6300 LYONS ST	Present	N	N	67.0
F000619	E CENTRAL BLVD	2	Milk District	E CENTRAL BLVD & S LAKEWOOD DR	SW	NA	2 S LAKEWOOD DR	Present	N	N	67.0
F000555	N PRIMROSE DR	2	Milk District	N PRIMROSE DR & E CENTRAL BLVD & S PRIMROSE DR	NE	NA	2801 E CENTRAL BLVD	Present	N	N	67.0
F000635	E CENTRAL BLVD	2	Milk District	E CENTRAL BLVD & MAYNARD AVE	SE	NA	1 MAYNARD AVE	Present	N	N	66.5
F000631	E CENTRAL BLVD	2	Milk District	E CENTRAL BLVD & MAYNARD AVE	SW	NA	2 MAYNARD AVE	Present	N	N	66.5
F000627	E CENTRAL BLVD	2	Milk District	E CENTRAL BLVD & N LAKEWOOD DR	NE	NA	3001 E CENTRAL BLVD	Present	N	N	66.5
F000623	E CENTRAL BLVD	2	Milk District	E CENTRAL BLVD & S LAKEWOOD DR	SE	NA	1 S LAKEWOOD DR	Present	N	N	66.5
F028949	E MICHIGAN ST	2	South Semoran	E MICHIGAN ST & UNNAMED RD	NW	E	5501 E MICHIGAN ST	Present	N	N	66.5
F028947	E MICHIGAN ST	2	South Semoran	E MICHIGAN ST & UNNAMED RD	NE	W	5555 E MICHIGAN ST	Present	N	N	66.5
F028948	E MICHIGAN ST	2	South Semoran	E MICHIGAN ST & UNNAMED RD	NW	E	5555 E MICHIGAN ST	Present	N	N	66.5
F028951	E MICHIGAN ST	2	South Semoran	E MICHIGAN ST & UNNAMED RD	SE	W	5550 E MICHIGAN ST	N/A, No Curb	N	N	66.5
F028950	E MICHIGAN ST	2	South Semoran	E MICHIGAN ST & UNNAMED RD	NE	W	5501 E MICHIGAN ST	Present	N	N	66.5

Ramp ID	Street Name	Comm. District	Neighborhood	Intersection	Intersect. Quadrant	Ped. Travel Direction	Nearest Parcel Address	Status	Marked Crossing	Midblock Crossing	Sidewalk Priority
F028952	E MICHIGAN ST	2	South Semoran	E MICHIGAN ST & UNNAMED RD	SW	E	5550 E MICHIGAN ST	N/A, No Curb	N	N	66.5
F028416	LAKE UNDERHILL RD	2	Engelwood Park	LAKE UNDERHILL RD & UNNAMED RD	SW	E	5830 LAKE UNDERHILL RD	Present	N	N	66.0
F028417	LAKE UNDERHILL RD	2	Engelwood Park	LAKE UNDERHILL RD & UNNAMED RD	SE	W	5830 LAKE UNDERHILL RD	Present	N	N	66.0
F002654	S CRYSTAL LAKE DR	2	Lake Underhill	PALMER ST & S CRYSTAL LAKE DR	SE	NA	601 S CRYSTAL LAKE DR	Present	N	N	66.0
F002622	MERCADO AVE	2	Monterey	MERCADO AVE & DORADO AVE	NW	NA	5445 DORADO AVE	Present	N	N	66.0
F002634	MERCADO AVE	2	Monterey	MERCADO AVE & DORADO AVE	SW	NA	504 MERCADO AVE	Present	N	N	66.0
F002638	MERCADO AVE	2	Monterey	ANDORA ST & MERCADO AVE	W	NA	634 MERCADO AVE	Present	N	N	66.0
F031804	FOXBORO DR	2	Dover Estates	FOXBORO DR & OAKBROOKE PL	N	SE	4745 OAKBROOKE PL	Present	N	N	65.5
F006557	FOXBORO DR	2	Dover Estates	FOXBORO DR & CEDAR BAY ST	NE	NA	4727 CEDAR BAY ST	Present	N	N	65.5
F006549	FOXBORO DR	2	Dover Estates	FOXBORO DR & CEDAR BAY ST	SE	NA	4726 CEDAR BAY ST	Present	N	N	65.5
F006533	FOXBORO DR	2	Dover Estates	FOXBORO DR & EAST WIND ST	SE	NA	4738 EAST WIND ST	Present	N	N	65.5
F006537	FOXBORO DR	2	Dover Estates	FOXBORO DR & EAST WIND ST	NE	NA	4749 EAST WIND ST	Present	N	N	65.5
F000357	E JEFFERSON ST	2	Milk District	E JEFFERSON ST & N LAKEWOOD DR	SW	NA	2922 E JEFFERSON ST	Present	N	N	65.5
F001405	LIDO ST	2	Monterey	LIDO ST & ROMANO AVE	SE	NA	1001 ROMANO AVE	Present	N	N	65.5
F001397	LA COSTA DR	2	Monterey	LA COSTA DR & ROMANO AVE	NE	NA	1219 ROMANO AVE	Present	N	N	65.5
F009271	E CONCORD ST	2	Colonial Town Center	E CONCORD ST & CALVIN AVE	NW	NA	501 COMMONWEALTH AVE	Present	N	N	65.0
F023484	E CONCORD ST	2	Colonial Town Center	E CONCORD ST & UNNAMED ROAD	NW	E	605 COMMONWEALTH AVE	Present	Y	N	65.0
F023485	E CONCORD ST	2	Colonial Town Center	E CONCORD ST & UNNAMED ROAD	NE	W	605 COMMONWEALTH AVE	Present	Y	N	65.0
F031636	LA COSTA DR	2	Engelwood Park	LA COSTA DR & UNNAMED DRIVEWAY	NE	W	6123 LA COSTA DR	N/A, No Curb	N	N	65.0
F031633	LA COSTA DR	2	Engelwood Park	LA COSTA DR & UNNAMED DRIVEWAY	NW	E	6123 LA COSTA DR	N/A, No Curb	N	N	65.0
F031634	LA COSTA DR	2	Engelwood Park	LA COSTA DR & UNNAMED DRIVEWAY	NE	W	6123 LA COSTA DR	N/A, No Curb	N	N	65.0
F031635	LA COSTA DR	2	Engelwood Park	LA COSTA DR & UNNAMED DRIVEWAY	NW	E	6123 LA COSTA DR	N/A, No Curb	N	N	65.0
F010961	LA COSTA DR	2	Engelwood Park	GELWOOD AVE & LA COSTA DR	SW	N	6204 LA COSTA DR	Present	Y	N	65.0
F029612	S CRYSTAL LAKE DR	2	Lake Underhill	CLEMWOOD DR & S CRYSTAL LAKE DR	NE	S	3209 CLEMWOOD DR	N/A, No Curb	N	N	65.0

Ramp ID	Street Name	Comm. District	Neighborhood	Intersection	Intersect. Quadrant	Ped. Travel Direction	Nearest Parcel Address	Status	Marked Crossing	Midblock Crossing	Sidewalk Priority
F001546	S CRYSTAL LAKE DR	2	Lake Underhill	S CRYSTAL LAKE DR & RENLEE PL	SE	NA	707 S CRYSTAL LAKE DR	Present	N	N	65.0
F031931	COMMANDER DR	2	South Semoran	COMMANDER DR & UNNAMED DRIVEWAY	SW	N	5749 GATLIN AVE	Present	N	N	65.0
F031932	COMMANDER DR	2	South Semoran	COMMANDER DR & UNNAMED DRIVEWAY	NW	S	5749 GATLIN AVE	Present	N	N	65.0
F009298	COMMANDER DR	2	South Semoran	GATLIN AVE & COMMANDER DR	NE	NA	4675 COMMANDER DR	Present	Y	N	65.0
F009310	COMMANDER DR	2	South Semoran	GATLIN AVE & COMMANDER DR	NW	NA	5785 GATLIN AVE	Present	Y	N	65.0
F009306	PERSHING AVE	2	South Semoran	PERSHING AVE & COMMANDER DR	SW	NA	4572 COMMANDER DR	Present	N	N	65.0
F009667	GASTON FOSTER RD	2	Dover Manor	GASTON FOSTER RD & ANDREA BLVD	NE	NA	5008 LIDO ST	Present	Y	N	64.5
F009675	GASTON FOSTER RD	2	Dover Shores East	GASTON FOSTER RD & ANDREA BLVD	NW	NA	949 LENMORE CT	Present	Y	N	64.5
F003040	MERCADO AVE	2	Monterey	MERCADO AVE & HERMOSA ST	SW	NA	424 MERCADO AVE	Present	N	N	64.5
F001967	MERCADO AVE	2	Monterey	MERCADO AVE & SAN JUAN BLVD	NW	NA	830 MERCADO AVE	Present	N	N	64.5
F001980	MERCADO AVE	2	Monterey	ANDORA ST & MERCADO AVE	S	NA	700 MERCADO AVE	Present	N	N	64.5
F003135	MERCADO AVE	2	Monterey	MERCADO AVE & HERMOSA ST	NW	NA	414 MERCADO AVE	Present	N	N	64.5
F010131	SANTIAGO AVE	2	Monterey	SANTIAGO AVE & SAN PAULO ST	NE	NA	5101 SAN PAULO ST	Present	N	N	64.5
F031941	LA COSTA DR	2	Engelwood Park	LA COSTA DR & UNNAMED DRIVEWAY	N	SW	5781 LA COSTA DR	N/A, No Curb	N	N	64.0
F007527	LA COSTA DR	2	Engelwood Park	MANCHA RE AL DR & AMERICANA PL & LA COSTA DR	NW	NA	5898 SAGUNTO ST	Present	N	N	64.0
F000337	E WASHINGTON ST	2	Milk District	E WASHINGTON ST & N LAKEWOOD DR	NW	NA	2925 E WASHINGTON ST	Present	N	N	64.0
F009774	GASTON FOSTER RD	2	The Dovers	BARCELONA ST & GASTON FOSTER RD	NE	S	4901 BARCELONA ST	Present	Y	N	64.0
F009764	GASTON FOSTER RD	2	The Dovers	BARCELONA ST & GASTON FOSTER RD	SE	N	4900 BARCELONA ST	Present	Y	N	64.0
F007522	LA COSTA DR	2	Engelwood Park	MANCHA RE AL DR & AMERICANA PL & LA COSTA DR	NE	NA	5900 SAGUNTO ST	Present	N	N	63.5
F007479	GELWOOD AVE	2	Engelwood Park	GELWOOD AVE & LA COSTA DR	NW	S	1228 GELWOOD AVE	Present	Y	N	63.5
F001649	LIDO ST	2	Monterey	S SAN LUIS DR & LIDO ST	NE	NA	919 S SAN LUIS DR	Present	N	N	63.5
F009905	DORETTA CT	2	Dover Manor	DORETTA CT & DORETTA CT (CUL DE SAC)	SE	NA	5042 DORETTA CT	Present	N	N	63.0
F009913	DORETTA CT	2	Dover Manor	DORETTA CT & DORETTA CT (CUL DE SAC)	SW	NA	5032 DORETTA CT	Present	N	N	63.0
F028566	E GRANT ST	2	Lake Fredrica	E GRANT ST & UNNAMED RD	NE	W	5700 FOLKSTONE LN	Present	N	N	63.0

Ramp ID	Street Name	Comm. District	Neighborhood	Intersection	Intersect. Quadrant	Ped. Travel Direction	Nearest Parcel Address	Status	Marked Crossing	Midblock Crossing	Sidewalk Priority
F028565	E GRANT ST	2	Lake Fredrica	E GRANT ST & UNNAMED RD	NW	E	5700 FOLKSTONE LN	Present	N	N	63.0
F006117	E GRANT ST	2	Lake Fredrica	E GRANT ST & BOWEN DR	NW	NA	5700 FOLKSTONE LN	Present	N	N	63.0
F003921	CANDLEWYCK DR	2	Engelwood Park	FISH CT & HENDREN DR & CANDLEWYCK DR	SW	NA	1302 CANDLEWYCK DR	Present	N	N	62.5
F003933	CANDLEWYCK DR	2	Engelwood Park	FISH CT & HENDREN DR & CANDLEWYCK DR	NW	NA	5973 FISH CT	Present	N	N	62.5
F003937	CANDLEWYCK DR	2	Engelwood Park	FISH CT & HENDREN DR & CANDLEWYCK DR	SE	NA	1301 CANDLEWYCK DR	Present	N	N	62.5
F003159	S OXALIS AVE	2	Engelwood Park	S OXALIS AVE & GREYLYNNE ST	N	NA	409 OXALIS AVE	Present	N	N	62.5
F011037	TERRE CIA AVE	2	Monterey	TERRE CIA AV & UNNAMED RD	NA	NA	1555 TERRE CIA AVE	Present	N	N	62.5
F009287	E CONCORD ST	2	Colonial Town Center	E CONCORD ST & COMMONWEALTH AVE	NW	NA	615 HERNDON AVE	Present	N	N	62.0
F009279	HERNDON AVE	2	Colonial Town Center	E CONCORD ST & HERNDON AVE	NE	NA	615 HERNDON AVE	Present	N	N	62.0
F006485	GASTON FOSTER RD	2	Dover Estates	GASTON FOSTER RD & EAST WIND ST	NW	NA	4993 EAST WIND ST	Present	N	N	62.0
F006489	GASTON FOSTER RD	2	Dover Estates	GASTON FOSTER RD & EAST WIND ST	SW	NA	4992 EAST WIND ST	Present	N	N	62.0
F005184	E MICHIGAN ST	2	South Semoran	E MICHIGAN ST & DIXIE BELLE DR	SE	NA	5550 E MICHIGAN ST	Present	Y	N	62.0
F005136	E MICHIGAN ST	2	South Semoran	E MICHIGAN ST & DIXIE BELLE DR	NE	NA	5501 E MICHIGAN ST	N/A, No Curb	Y	N	62.0
F009893	MELISSA AVE	2	Dover Manor	MELISSA AVE & DORETTA CT & JEANNINE CT	SE	NA	5042 DORETTA CT	Present	N	N	61.5
F009713	MELISSA AVE	2	Dover Manor	MELISSA AVE & NATALIE ST	SW	NA	5038 NATALIE ST	Present	N	N	61.5
F009886	MELISSA AVE	2	Dover Manor	MELISSA AVE & DORETTA CT & JEANNINE CT	NW	NA	5038 NATALIE ST	Present	N	N	61.5
F009717	MELISSA AVE	2	Dover Manor	MELISSA AVE & NATALIE ST	NW	NA	5039 NATALIE ST	Present	N	N	61.5
F006093	RAPER DAIRY RD	2	Lake Fredrica	RAPER DAIRY RD & E GRANT ST	NW	NA	5762 FOLKSTONE LN	Present	N	N	61.5
F010127	SANTIAGO AVE	2	Monterey	SANTIAGO AVE & SAN PAULO ST	SE	NA	435 SANTIAGO AVE	Present	N	N	61.5
F008039	PERSHING AVE	2	Ventura	PERSHING AVE & WOODGATE BLVD	NE	W	OPPOSITE 4400 WOODGATE BLVD	Present	Y	N	61.5
F009729	SHELLEY CT	2	Dover Manor	MELISSA AVE & SHELLEY CT	NW	NA	5030 SHELLEY CT	Present	N	N	61.0
F009631	NADINE ST	2	Dover Manor	ANGELINE AVE & NADINE ST	SW	E	1204 ANGELINE AVE	Present	N	N	61.0
F009889	MELISSA AVE	2	Dover Manor	MELISSA AVE & DORETTA CT & JEANNINE CT	NE	NA	1221 MELISSA AVE	Present	N	N	61.0
F009635	NADINE ST	2	Dover Manor	ANGELINE AVE & NADINE ST	SE	W	1205 ANGELINE AVE	Present	N	N	61.0

Ramp ID	Street Name	Comm. District	Neighborhood	Intersection	Intersect. Quadrant	Ped. Travel Direction	Nearest Parcel Address	Status	Marked Crossing	Midblock Crossing	Sidewalk Priority
F000607	KILGORE ST	2	Milk District	KILGORE ST & N LAKEWOOD DR	SW	NA	2942 E KILGORE ST	Present	N	N	61.0
F009346	COMMANDER DR	2	South Semoran	COMMANDER DR & VISTA LINDA DR	SW	N	5776 VISTA LINDA DR	Present	N	N	61.0
F009342	COMMANDER DR	2	South Semoran	COMMANDER DR & VISTA LINDA DR	NW	S	5787 VISTA LINDA DR	Present	N	N	61.0
F031514	YEW DR	2	Azalea Park	YEW DR & UNNAMED DRIVEWAY	NE	W	102 S SEMORAN BLVD	N/A, No Curb	N	N	60.5
F009576	ROSEMARY DR	2	Dover Manor	ROSEMARY DR & NADINE ST	SW	N	5310 NADINE ST	Present	N	N	60.5
F009615	NADINE ST	2	Dover Manor	NADINE ST & NADINE CT	SE	NA	1207 NADINE CT	Present	N	N	60.5
F009564	ROSEMARY DR	2	Dover Manor	ROSEMARY DR & NADINE ST	NW	S	5311 NADINE ST	Present	N	N	60.5
F008781	HIBISCUS RD	2	Hibiscus	HIBISCUS RD & HIBISCUS WAY	NW	NA	500 HIBISCUS WAY	Present	N	N	60.5
F010057	SAN JUAN BLVD	2	Monterey	HERMOSA ST & SAN JUAN BLVD	SE	NA	5314 HERMOSA ST	Present	N	N	60.5
F010053	HERMOSA ST	2	Monterey	HERMOSA ST & ROMANO AVE	SW	NA	5330 HERMOSA ST	Present	N	N	60.5
F002678	ROMANO AVE	2	Monterey	EL VEDADO AVE & ROMANO AVE	W	NA	634 ROMANO AVE	Present	N	N	60.5
F010577	PALADIN CT	2	Dover Shores East	PALADIN CT & LENMORE ST & LENMORE CT	SW	NA	1100 PALADIN CIR	Present	N	N	60.0
F010593	LENMORE CT	2	Dover Shores East	LENMORE CT & ANDREA BLVD	SE	NA	969 LENMORE CT	Present	N	N	60.0
F010570	PALADIN CT	2	Dover Shores East	PALADIN CT & LENMORE ST & LENMORE CT	SE	NA	1049 LENMORE CT	Present	N	N	60.0
F000361	E JEFFERSON ST	2	Milk District	E JEFFERSON ST & N LAKEWOOD DR	SE	NA	3000 E JEFFERSON ST	Present	N	N	60.0
F000345	E WASHINGTON ST	2	Milk District	E WASHINGTON ST & N LAKEWOOD DR	NE	NA	3001 E WASHINGTON ST	Present	N	N	60.0
F007758	MARIPOSA COVE LN	2	South Semoran	MARIPOSA COVE LN & JALISCO LN	NW	NA	5126 JALISCO LN	Present	N	N	60.0
F007753	MARIPOSA COVE LN	2	South Semoran	MARIPOSA COVE LN & JALISCO LN	NE	NA	5125 JALISCO LN	Present	N	N	60.0
F028360	E GRANT ST	2	Lake Fredrica	E GRANT ST & SUNDOWN CIR	SW	E	5870 SUNDOWN CIR	Present	Y	N	59.5
F001007	BAHIA AVE	2	Monterey	BAHIA AVE & E SAN LUIS DR	SW	NA	1400 BAHIA AVE	Present	N	N	59.5
F007620	STONEWALL JACKSON RD	2	Engelwood Park	STONEWALL JACKSON RD & SAVANNAH PL & YUCATAN DR	SW	E	OPPOSITE 5777 STONEWALL JACKSON RD	Present	N	N	59.0
F007615	STONEWALL JACKSON RD	2	Engelwood Park	STONEWALL JACKSON RD & SAVANNAH PL & YUCATAN DR	SW	N	OPPOSITE 5777 STONEWALL JACKSON RD	Present	Y	N	59.0
F004599	DANUBE WAY	2	Engelwood Park	STONEBRIDGE DR & DANUBE WAY	SE	NA	5818 STRASBERG TER	Present	N	N	59.0
F010972	GELWOOD AVE	2	Engelwood Park	GELWOOD AVE & MARGIE CT	SW	NA	1408 GELWOOD AVE	Present	N	N	59.0

Ramp ID	Street Name	Comm. District	Neighborhood	Intersection	Intersect. Quadrant	Ped. Travel Direction	Nearest Parcel Address	Status	Marked Crossing	Midblock Crossing	Sidewalk Priority
F003493	LA COSTA DR	2	Engelwood Park	LA COSTA DR & VIRGINIAN DR	SE	NA	1300 VILLAGE WAY	Present	N	N	59.0
F004595	DANUBE WAY	2	Engelwood Park	DANUBE WAY & LENWAY DR	SW	E	5818 STRASBERG TER	Present	N	N	59.0
F003517	LA COSTA DR	2	Engelwood Park	HERITAGE LN & LA COSTA DR	SE	NA	1300 VILLAGE WAY	Present	N	N	59.0
F003513	LA COSTA DR	2	Engelwood Park	HERITAGE LN & LA COSTA DR	SW	NA	1300 VILLAGE WAY	Present	N	N	59.0
F010969	GELWOOD AVE	2	Engelwood Park	GELWOOD AVE & MARGIE CT	NW	NA	6203 MARGIE CT	Present	N	N	59.0
F003489	LA COSTA DR	2	Engelwood Park	LA COSTA DR & VIRGINIAN DR	SW	NA	1300 VILLAGE WAY	Present	N	N	59.0
F010966	JIBWAY CT	2	Engelwood Park	GELWOOD AVE & JIBWAY CT	SW	N	6208 JIBWAY CT	Present	N	N	59.0
F007493	GELWOOD AVE	2	Engelwood Park	GELWOOD AVE & JIBWAY CT	NW	S	6205 JIBWAY CT	Present	N	N	59.0
F006105	RAPER DAIRY RD	2	Lake Fredrica	RAPER DAIRY RD & MAUSSER DR	SW	NA	5916 MAUSSER DR	Present	N	N	59.0
F006101	RAPER DAIRY RD	2	Lake Fredrica	RAPER DAIRY RD & FOLKSTONE LN	NW	NA	5762 FOLKSTONE LN	Present	N	N	59.0
F006097	RAPER DAIRY RD	2	Lake Fredrica	RAPER DAIRY RD & FOLKSTONE LN	SW	NA	5762 FOLKSTONE LN	Present	N	N	59.0
F006109	RAPER DAIRY RD	2	Lake Fredrica	RAPER DAIRY RD & MAUSSER DR	NW	NA	5916 MAUSSER DR	Present	N	N	59.0
F009865	GASTON FOSTER RD	2	Dover Shores East	HAYLOCK DR & GASTON FOSTER RD	SW	NA	800 GASTON FOSTER RD	Present	Y	N	58.5
F010025	HERMOSA ST	2	Monterey	HERMOSA ST & EL VEDADO AVE	SW	NA	5358 HERMOSA ST	Present	N	N	58.5
F009748	GASTON FOSTER RD	2	The Dovers	GASTON FOSTER RD & COQUINA CT	SE	NA	831 COQUINA CT	Present	N	N	58.5
F009752	GASTON FOSTER RD	2	The Dovers	GASTON FOSTER RD & COQUINA CT	NE	NA	805 GASTON FOSTER RD	Present	N	N	58.5
F004658	AUGUSTA NATIONAL DR	2	Airport North	AUGUSTA NATIONAL DR & BENT PINE DR	N	NA	5743 BENT PINE DR	Present	N	N	58.0
F004654	AUGUSTA NATIONAL DR	2	Airport North	AUGUSTA NATIONAL DR & BENT PINE DR	W	NA	5740 BENT PINE DR	Present	N	N	58.0
F006517	FOXBORO DR	2	Dover Estates	FOXBORO DR & OAKBROOKE PL	E	NA	4804 OAKBROOKE PL	Present	N	N	58.0
F007605	STONEWALL JACKSON RD	2	Engelwood Park	STONEWALL JACKSON RD & SAVANNAH PL & YUCATAN DR	SE	NA	803 DON QUIXOTE AVE	Present	N	N	57.5
F003553	LA COSTA DR	2	Engelwood Park	MANCHA RE AL DR & AMERICANA PL & LA COSTA DR	SW	NA	1300 VILLAGE WAY	Present	N	N	57.5
F005196	S OXALIS AVE	2	Engelwood Park	S OXALIS AVE & YORKTOWN DR	SE	NA	1735 BUNKERHILL CT	N/A, No Curb	N	N	57.5
F002842	YUCATAN DR	2	Engelwood Park	YUCATAN DR & APPIAN WAY	S	NA	5908 APPIAN WAY	Present	N	N	57.5
F003605	LA COSTA DR	2	Engelwood Park	VILLAGE WAY & LA COSTA DR	SE	NA	1300 VILLAGE WAY	Present	N	N	57.5

Ramp ID	Street Name	Comm. District	Neighborhood	Intersection	Intersect. Quadrant	Ped. Travel Direction	Nearest Parcel Address	Status	Marked Crossing	Midblock Crossing	Sidewalk Priority
F003601	LA COSTA DR	2	Engelwood Park	VILLAGE WAY & LA COSTA DR	SW	NA	1300 VILLAGE WAY	Present	N	N	57.5
F003585	LA COSTA DR	2	Engelwood Park	CARRIAGE LN & LA COSTA DR	SE	NA	1300 VILLAGE WAY	Present	N	N	57.5
F003581	LA COSTA DR	2	Engelwood Park	CARRIAGE LN & LA COSTA DR	SW	NA	1300 VILLAGE WAY	Present	N	N	57.5
F008786	HIBISCUS RD	2	Hibiscus	HIBISCUS RD & HIBISCUS WAY	NE	NA	515 HIBISCUS WAY	Present	N	N	57.5
F000603	KILGORE ST	2	Milk District	KILGORE ST & N LAKEWOOD DR	NE	NA	31 N LAKEWOOD DR	Present	N	N	57.0
F010021	HERMOSA ST	2	Monterey	HERMOSA ST & EL VEDADO AVE	SE	NA	5406 HERMOSA ST	Present	N	N	57.0
F001275	S SAN LUIS DR	2	Monterey	INCA ST & S SAN LUIS DR	SE	NA	5400 INCA ST	Present	N	N	57.0
F004610	AUGUSTA NATIONAL DR	2	Airport North	AUGUSTA NATIONAL DR & BENT PINE DR	E	NA	5901 BENT PINE DR	Present	N	N	56.5
F006329	FOXBORO DR	2	Dover Estates	FOXBORO DR & CASABA PL	NE	NA	4825 CASABA PL	Present	N	N	56.5
F006341	FOXBORO DR	2	Dover Estates	FOXBORO DR & RABAMA PL	SE	NA	4822 RABAMA PL	Present	N	N	56.5
F006345	FOXBORO DR	2	Dover Estates	FOXBORO DR & RABAMA PL	NE	NA	4817 RABAMA PL	Present	N	N	56.5
F009468	ANDREA BLVD	2	Dover Manor	JESSICA AVE & ANDREA BLVD	NW	NA	5075 ANDREA BLVD	Present	N	N	56.5
F001385	LA COSTA DR	2	Monterey	LA COSTA DR & BAHIA AVE	NE	NA	5501 LA COSTA DR	Present	N	N	56.5
F001401	LA COSTA DR	2	Monterey	LA COSTA DR & BAHIA AVE	NW	NA	5491 LA COSTA DR	Present	N	N	56.5
F001247	LA COSTA DR	2	Monterey	LA COSTA DR & BAHIA AVE	SW	NA	1300 BAHIA AVE	Present	N	N	56.5
F029049	LEE VISTA BLVD	2	Airport North	LEE VISTA BLVD & UNNAMED RD	SE	W	6200 LEE VISTA BLVD	Present	N	N	56.0
F029048	LEE VISTA BLVD	2	Airport North	LEE VISTA BLVD & UNNAMED RD	SW	E	6200 LEE VISTA BLVD	Present	N	N	56.0
F028293	LEE VISTA BLVD	2	Airport North	LEE VISTA BLVD & SWISSCO DR	SE	W	6200 LEE VISTA BLVD	Present	Y	N	56.0
F028292	LEE VISTA BLVD	2	Airport North	LEE VISTA BLVD & SWISSCO DR	SW	E	6200 LEE VISTA BLVD	Present	Y	N	56.0
F029241	LEE VISTA BLVD	2	Airport North	CORPORATE CENTRE BLVD & LEE VISTA BLVD & T P C DR	MEDIAN	W	6252 LEE VISTA BLVD	Present	Y	N	56.0
F008745	HIBISCUS RD	2	Hibiscus	HIBISCUS RD & DELICATA DR	SW	E	472 DELICATA DR	Present	N	N	56.0
F008690	HIBISCUS RD	2	Hibiscus	HIBISCUS RD & DELICATA DR	SE	NA	471 DELICATA DR	Present	N	N	56.0
F006751	RAPER DAIRY RD	2	Lake Fredrica	RAPER DAIRY RD & E GRANT ST	SW	NA	6054 VILLAGE CIR	Present	N	N	55.5
F006756	E GRANT ST	2	Lake Fredrica	OAK PARK WAY & E GRANT ST	SE	NA	2866 OAK PARK WAY	Present	N	N	55.5

Ramp ID	Street Name	Comm. District	Neighborhood	Intersection	Intersect. Quadrant	Ped. Travel Direction	Nearest Parcel Address	Status	Marked Crossing	Midblock Crossing	Sidewalk Priority
F006113	E GRANT ST	2	Lake Fredrica	E GRANT ST & BOWEN DR	NE	NA	5762 FOLKSTONE LN	Present	N	N	55.5
F002253	S CRYSTAL LAKE DR	2	Lake Underhill	S CRYSTAL LAKE DR & RENLEE PL	NE	NA	631 S CRYSTAL LAKE DR	Present	N	N	55.5
F002257	S CRYSTAL LAKE DR	2	Lake Underhill	S CRYSTAL LAKE DR & PICKFAIR ST	SE	NA	3200 PICKFAIR ST	Present	N	N	55.5
F001503	LIDO ST	2	Monterey	S SAN LUIS DR & LIDO ST	SW	NA	1000 SAN LUIS DR	Present	N	N	55.5
F001538	S SAN LUIS DR	2	Monterey	PECOS ST & S SAN LUIS DR	SE	NA	5400 PECOS ST	Present	N	N	55.5
F001569	S SAN LUIS DR	2	Monterey	PECOS ST & S SAN LUIS DR	NE	NA	5401 PECOS ST	Present	N	N	55.5
F027965	PERSHING AVE	2	Pershing	PERSHING AVE & UNAMED RD	NW	E	6532 PERSHING AVE	Present	Y	N	55.5
F027966	PERSHING AVE	2	Pershing	PERSHING AVE & UNAMED RD	NE	W	6532 PERSHING AVE	Present	Y	N	55.5
F027967	PERSHING AVE	2	Pershing	PERSHING AVE & UNAMED RD	NW	E	6570 PERSHING AVE	Present	Y	N	55.5
F027968	PERSHING AVE	2	Pershing	PERSHING AVE & UNAMED RD	NE	W	6570 PERSHING AVE	Present	Y	N	55.5
F009651	NADINE ST	2	Dover Manor	JULIANA PL & NADINE ST	SW	E	1200 JULIANA PL	Present	N	N	55.0
F010981	APPIAN WAY	2	Engelwood Park	APPIAN WAY & ENGEL DR	SE	NA	6052 APPIAN WAY	Present	N	N	55.0
F003407	APPIAN WAY	2	Engelwood Park	APPIAN WAY & ENGEL DR	SE	NA	6052 APPIAN WAY	Present	N	N	55.0
F001719	APPIAN WAY	2	Engelwood Park	APPIAN WAY & ENGEL DR	NE	NA	527 ENGEL DR	Present	N	N	55.0
F006842	BOWEN DR	2	Lake Fredrica	FOLKSTONE LN & BOWEN DR	NW	NA	5700 FOLKSTONE LN	Present	N	N	55.0
F028728	PERSHING AVE	2	South Semoran	PERSHING AVE & UNNAMED RD	NW	E	4417 S SEMORAN BLVD	Present	N	N	55.0
F028725	PERSHING AVE	2	South Semoran	PERSHING AVE & UNNAMED RD	NE	W	4417 S SEMORAN BLVD	Present	N	N	55.0
F028727	PERSHING AVE	2	South Semoran	PERSHING AVE & UNNAMED RD	NE	W	4417 S SEMORAN BLVD	Present	N	N	55.0
F028726	PERSHING AVE	2	South Semoran	PERSHING AVE & UNNAMED RD	NW	E	4417 S SEMORAN BLVD	Present	N	N	55.0
F008681	HIBISCUS RD	2	Hibiscus	HIBISCUS RD & CADENZA DR	SW	NA	470 CADENZA DR	Present	N	N	54.5
F008644	HIBISCUS RD	2	Hibiscus	HIBISCUS PL & HIBISCUS RD	NW	E	500 HIBISCUS PL	Present	N	N	54.5
F008640	HIBISCUS RD	2	Hibiscus	HIBISCUS PL & HIBISCUS RD	NE	NA	501 HIBISCUS PL	Present	N	N	54.5
F008635	HIBISCUS RD	2	Hibiscus	HIBISCUS RD & CADENZA DR	SE	NA	465 CADENZA DR	Present	N	N	54.5
F002669	NORTH FRONTAGE RD	2	Airport North	FORBES PL & NORTH FRONTAGE RD	E	NW	7149 N FRONTAGE RD	Present	Y	N	54.0

Ramp ID	Street Name	Comm. District	Neighborhood	Intersection	Intersect. Quadrant	Ped. Travel Direction	Nearest Parcel Address	Status	Marked Crossing	Midblock Crossing	Sidewalk Priority
F026851	NORTH FRONTAGE RD	2	Airport North	NORTH FRONTAGE RD & UNNAMED RD	SW	NE	7149 N FRONTAGE RD	Present	N	N	54.0
F026852	NORTH FRONTAGE RD	2	Airport North	NORTH FRONTAGE RD & UNNAMED RD	SE	SW	7118 S SEMORAN BLVD	Present	N	N	54.0
F006501	GASTON FOSTER RD	2	Dover Estates	GASTON FOSTER RD & OAKBROOKE PL	NW	NA	4989 OAKBROOKE PL	Present	N	N	54.0
F006505	GASTON FOSTER RD	2	Dover Estates	GASTON FOSTER RD & OAKBROOKE PL	SW	NA	4984 OAKBROOKE PL	Present	N	N	54.0
F010653	MARSCASTLE AVE	2	Dover Shores East	LENMORE ST & MARSCASTLE AVE	NW	NA	4727 LENMORE ST	Present	N	N	54.0
F010649	MARSCASTLE AVE	2	Dover Shores East	LENMORE ST & MARSCASTLE AVE	NE	W	1103 MARSCASTLE AVE	Present	N	N	54.0
F010869	MARSCASTLE AVE	2	Dover Shores East	LENMORE ST & MARSCASTLE AVE	NE	S	1103 MARSCASTLE AVE	Present	N	N	54.0
F010859	MARSCASTLE AVE	2	Dover Shores East	LENMORE ST & MARSCASTLE AVE	SE	NA	1109 MARSCASTLE AVE	Present	N	N	54.0
F010585	PALADIN CT	2	Dover Shores East	PALADIN CT & LENMORE ST & LENMORE CT	NW	NA	1070 PALADIN CT	Present	N	N	54.0
F006856	BOWEN DR	2	Lake Fredrica	BOWEN DR & MAUSSER DR	NE	NA	5916 MAUSSER DR	Present	N	N	54.0
F007779	VISTA LINDA DR	2	South Semoran	VISTA LINDA DR & JALISCO LN	SW	NA	5106 JALISCO LN	Present	N	N	54.0
F007775	VISTA LINDA DR	2	South Semoran	VISTA LINDA DR & JALISCO LN	SE	NA	5107 JALISCO LN	Present	N	N	54.0
F029050	LEE VISTA BLVD	2	Airport North	LEE VISTA BLVD & UNNAMED RD	NW	E	6000 BENT PINE DR	Present	Y	N	53.5
F029051	LEE VISTA BLVD	2	Airport North	LEE VISTA BLVD & UNNAMED RD	NE	W	6000 BENT PINE DR	Present	Y	N	53.5
F004614	AUGUSTA NATIONAL DR	2	Airport North	AUGUSTA NATIONAL DR & BENT PINE DR	S	NA	5910 BENT PINE DR	Present	N	N	53.5
F007211	LEE VISTA BLVD	2	Airport North	LEE VISTA BLVD & PERFECT DR	NE	NA	6375 S SEMORAN BLVD	Present	N	N	53.5
F006357	GASTON FOSTER RD	2	Dover Estates	GASTON FOSTER RD & RABAMA PL	SW	NA	4986 RABAMA PL	Present	N	N	53.5
F006577	GASTON FOSTER RD	2	Dover Estates	GASTON FOSTER RD & RABAMA PL	NW	NA	4985 RABAMA PL	Present	N	N	53.5
F009464	ANDREA BLVD	2	Dover Manor	JESSICA AVE & ANDREA BLVD	SW	NA	5068 ANDREA BLVD	Present	N	N	53.5
F029255	BENT PINE DR	2	Airport North	CAMDEN LEE VISTA & ARBORS AT LEE VISTA & BENT PINE DR	E	NW	5901 BENT PINE DR	Present	Y	N	53.0
F029256	BENT PINE DR	2	Airport North	CAMDEN LEE VISTA & ARBORS AT LEE VISTA & BENT PINE DR	N	SE	5901 BENT PINE DR	Present	Y	N	53.0
F002550	NORTH FRONTAGE RD	2	Airport North	FORBES PL & NORTH FRONTAGE RD	S	NE	7155 N FRONTAGE RD	Present	Y	N	53.0
F002665	NORTH FRONTAGE RD	2	Airport North	FORBES PL & NORTH FRONTAGE RD	S	NW	7155 N FRONTAGE RD	Present	Y	N	53.0
F002673	NORTH FRONTAGE RD	2	Airport North	FORBES PL & NORTH FRONTAGE RD	E	SW	7149 N FRONTAGE RD	Present	Y	N	53.0

Ramp ID	Street Name	Comm. District	Neighborhood	Intersection	Intersect. Quadrant	Ped. Travel Direction	Nearest Parcel Address	Status	Marked Crossing	Midblock Crossing	Sidewalk Priority
F006310	FOXBORO DR	2	Dover Estates	FOXBORO DR & TELLSON PL	SW	NA	1925 FOXBORO DR	Present	N	N	53.0
F010574	PALADIN CT	2	Dover Shores East	PALADIN CT & LENMORE ST & LENMORE CT	NE	NA	1050 LENMORE CT	Present	N	N	53.0
F031957	DANUBE WY	2	Engelwood Park	DANUBE WY & UNNAMED DRIVEWAY	NE	W	5801 DANUBE WAY	N/A, No Curb	N	N	53.0
F031956	DANUBE WY	2	Engelwood Park	DANUBE WY & UNNAMED DRIVEWAY	NW	E	5801 DANUBE WAY	N/A, No Curb	N	N	53.0
F004591	DANUBE WAY	2	Engelwood Park	DANUBE WAY & LENWAY DR	SE	W	5818 STRASBERG TER	Present	N	N	53.0
F009330	COMMANDER DR	2	South Semoran	AMURCON PL & COMMANDER DR	SW	NA	NONE	Present	N	N	53.0
F009286	COMMANDER DR	2	South Semoran	AMURCON PL & COMMANDER DR	NE	NA	OPPOSITE 4798 COMMANDER DR	Present	N	N	53.0
F009326	COMMANDER DR	2	South Semoran	AMURCON PL & COMMANDER DR	NW	NA	4798 COMMANDER DR	Present	N	N	53.0
F003351	T G LEE BLVD	2	Airport North	AUGUSTA NATIONAL DR & T G LEE BLVD	W	NA	5750 T G LEE BLVD	Present	Y	N	52.5
F009880	LENMORE CT	2	Dover Shores East	LENMORE CT & ANDREA BLVD	NE	NA	949 LENMORE CT	Present	N	N	52.5
F001489	S SAN LUIS DR	2	Monterey	INCA ST & S SAN LUIS DR	NE	NA	5401 INCA ST	Present	N	N	52.5
F009231	TURNBULL DR	2	Countryside	TURNBULL DR & SERENE LN	NW	NA	5426 SERENE LN	Present	N	N	52.0
F009217	TURNBULL DR	2	Countryside	TURNBULL DR & DALE LN	NW	NA	5424 DALE LN	Present	N	N	52.0
F007685	TURNBULL DR	2	Countryside	TURNBULL DR & SERENE LN	SE	NA	5906 TURNBULL DR	Present	N	N	52.0
F007714	TURNBULL DR	2	Countryside	TURNBULL DR & DALE LN	NE	NA	5425 DALE LN	Present	N	N	52.0
F009191	TURNBULL DR	2	Countryside	TURNBULL DR & SERENE LN	SW	NA	5432 SERENE LN	Present	N	N	52.0
F009225	TURNBULL DR	2	Countryside	TURNBULL DR & SERENE LN	NE	NA	5907 TURNBULL DR	Present	N	N	52.0
F028361	E GRANT ST	2	Lake Fredrica	E GRANT ST & SUNDOWN CIR	SE	W	5870 SUNDOWN CIR	Present	Y	N	52.0
F006761	E GRANT ST	2	Lake Fredrica	OAK PARK WAY & E GRANT ST	SW	NA	2866 OAK PARK WAY	Present	N	N	52.0
F029068	N CRYSTAL LAKE DR	2	Milk District	N CRYSTAL LAKE DR & UNNAMED RD	W	SE	3104 E ROBINSON ST	N/A, No Curb	N	N	52.0
F029069	N CRYSTAL LAKE DR	2	Milk District	N CRYSTAL LAKE DR & UNNAMED RD	S	NW	3104 E ROBINSON ST	N/A, No Curb	N	N	52.0
F006318	FOXBORO DR	2	Dover Estates	FOXBORO DR & TELLSON PL	SE	NA	4809 TELLSON PL	Present	N	N	51.5
F003557	LA COSTA DR	2	Engelwood Park	MANCHA RE AL DR & AMERICANA PL & LA COSTA DR	SE	NA	1300 VILLAGE WAY	Present	N	N	51.5
F003604	HAZELTINE NATIONAL DR	2	Airport North	HAZELTINE NATIONAL DR & MILL COVE LN	SW	NA	6949 S SEMORAN BLVD	Present	N	N	51.0

Ramp ID	Street Name	Comm. District	Neighborhood	Intersection	Intersect. Quadrant	Ped. Travel Direction	Nearest Parcel Address	Status	Marked Crossing	Midblock Crossing	Sidewalk Priority
F004094	T G LEE BLVD	2	Airport North	AUGUSTA NATIONAL DR & T G LEE BLVD	N	SW	7100 AUGUSTA NATIONAL DR	Present	Y	N	51.0
F026847	T G LEE BLVD	2	Airport North	T G LEE BLVD & UNNAMED RD	NE	NW	7100 AUGUSTA NATIONAL DR	Present	N	N	51.0
F006625	INCA ST	2	Engelwood Park	INCA ST & BROCKWAY AVE	NE	NA	1123 BROCKWAY AVE	Present	N	N	51.0
F006617	INCA ST	2	Engelwood Park	INCA ST & BROCKWAY AVE	NW	NA	1120 BROCKWAY AVE	Present	N	N	51.0
F009425	ANDREA BLVD	2	Dover Manor	ANDREA BLVD & WENDY WAY	NE	NA	5211 ANDREA BLVD	Present	N	N	50.5
F009452	ANDREA BLVD	2	Dover Manor	JESSICA AVE & ANDREA BLVD	NE	NA	5101 ANDREA BLVD	Present	N	N	50.5
F009444	ANDREA BLVD	2	Dover Manor	ANDREA BLVD & WENDY WAY	NW	NA	5195 ANDREA BLVD	Present	N	N	50.5
F009413	LIDO ST	2	Dover Manor	WENDY WAY & LIDO ST	SW	E	5196 LIDO ST	Present	N	N	50.5
F009405	LIDO ST	2	Dover Manor	WENDY WAY & LIDO ST	SE	W	5238 LIDO ST	Present	N	N	50.5
F002642	SAN JUAN BLVD	2	Monterey	SAN JUAN BLVD & EL VEDADO AVE	E	NA	709 SAN JUAN BLVD	Present	N	N	50.5
F002666	SAN JUAN BLVD	2	Monterey	SAN JUAN BLVD & EL VEDADO AVE	N	NA	647 SAN JUAN BLVD	Present	N	N	50.5
F003347	T G LEE BLVD	2	Airport North	AUGUSTA NATIONAL DR & T G LEE BLVD	S	NE	5850 T G LEE BLVD	Present	Y	N	50.0
F003343	T G LEE BLVD	2	Airport North	AUGUSTA NATIONAL DR & T G LEE BLVD	S	NW	5850 T G LEE BLVD	Present	Y	N	50.0
F004090	T G LEE BLVD	2	Airport North	AUGUSTA NATIONAL DR & T G LEE BLVD	N	SE	7100 AUGUSTA NATIONAL DR	Present	Y	N	50.0
F004642	AUGUSTA NATIONAL DR	2	Airport North	EAGLE VAIL DR & AUGUSTA NATIONAL DR	SW	NA	6375 S SEMORAN BLVD	Present	Y	N	50.0
F002882	YUCATAN DR	2	Engelwood Park	YUCATAN DR & APPIAN WAY	W	NA	532 YUCATAN DR	Present	N	N	50.0
F009294	COMMANDER DR	2	South Semoran	GATLIN AVE & COMMANDER DR	SE	NA	4675 COMMANDER DR	Present	Y	N	50.0
F009314	COMMANDER DR	2	South Semoran	GATLIN AVE & COMMANDER DR	SW	NA	4798 COMMANDER DR	Present	Y	N	50.0
F032028	HAZELTINE NATIONAL DR	2	Airport North	HAZELTINE NATIONAL DR & UNNAMED DRIVEWAY	SW	E	7025 AUGUSTA NATIONAL DR	Present	N	N	49.5
F032029	HAZELTINE NATIONAL DR	2	Airport North	HAZELTINE NATIONAL DR & UNNAMED DRIVEWAY	SE	W	7025 AUGUSTA NATIONAL DR	Present	N	N	49.5
F026842	HAZELTINE NATIONAL DR	2	Airport North	HAZELTINE NATIONAL DR & UNNAMED RD	S	NW	5955 T G LEE BLVD	Present	N	N	49.5
F003410	HAZELTINE NATIONAL DR	2	Airport North	HAZELTINE NATIONAL DR & LAUREL VALLEY DR	W	NE	5955 T G LEE BLVD	Present	N	N	49.5
F026841	HAZELTINE NATIONAL DR	2	Airport North	HAZELTINE NATIONAL DR & UNNAMED RD	W	SE	5950 HAZELTINE NATIONAL DR	Present	N	N	49.5
F005751	GASTON FOSTER RD	2	Dover Estates	CASABA PL & GASTON FOSTER RD	SW	NA	4950 CASABA PL	Present	N	N	49.5

Ramp ID	Street Name	Comm. District	Neighborhood	Intersection	Intersect. Quadrant	Ped. Travel Direction	Nearest Parcel Address	Status	Marked Crossing	Midblock Crossing	Sidewalk Priority
F003459	BRENDA DR	2	Dover Estates	BEL AIR AVE & BRENDA DR	NW	NA	2020 BEL AIR AVE	Present	N	N	49.5
F011115	CURRY LN	2	Dover Estates	CURRY LN & TELLSON PL	NA	NA	5170 TELLSON PL	Present	N	N	49.5
F010878	LIDO ST	2	Monterey	S SAN LUIS DR & LIDO ST	SE	N	5400 LIDO ST	Present	N	N	49.5
F001629	LIDO ST	2	Monterey	S SAN LUIS DR & LIDO ST	SE	W	5400 LIDO ST	Present	N	N	49.5
F029300	E GRANT ST	2	Dixie Belle	E GRANT ST & UNNAMED RD	NW	E	2274 S SEMORAN BLVD	Present	N	N	49.0
F029302	E GRANT ST	2	Dixie Belle	E GRANT ST & UNNAMED RD	NE	W	2274 S SEMORAN BLVD	Present	N	N	49.0
F029299	E GRANT ST	2	Dixie Belle	E GRANT ST & UNNAMED RD	NE	W	2274 S SEMORAN BLVD	Present	N	N	49.0
F028147	LIDO ST	2	Dover Manor	LIDO ST & JESSICA AVE	SW	E	5074 LIDO ST	Present	N	N	49.0
F009476	LIDO ST	2	Dover Manor	LIDO ST & JESSICA AVE	SE	W	5110 LIDO ST	Present	N	N	49.0
F031999	T P C DR	2	Airport North	T P C DR & UNNAMED DRIVEWAY	NW	S	6272 LEE VISTA BLVD	Present	N	N	48.0
F032004	T P C DR	2	Airport North	T P C DR & UNNAMED DRIVEWAY	SW	N	7022 TPC DR	Present	N	N	48.0
F032008	T P C DR	2	Airport North	T P C DR & UNNAMED DRIVEWAY	NW	S	7022 TPC DR	Present	Y	N	48.0
F032009	T P C DR	2	Airport North	T P C DR & UNNAMED DRIVEWAY	SW	N	7022 TPC DR	Present	Y	N	48.0
F029344	T P C DR	2	Airport North	T P C DR & UNNAMED RD	SW	N	6272 LEE VISTA BLVD	Present	Y	N	48.0
F031998	T P C DR	2	Airport North	T P C DR & UNNAMED DRIVEWAY	SW	N	6900 T P C DR	Present	N	N	48.0
F009981	SANTIAGO AVE	2	Monterey	END OF SANTIAGO AV	NA	NA	602 SANTIAGO AVE	Present	N	N	48.0
F009985	SANTIAGO AVE	2	Monterey	END OF SANTIAGO AV	NA	NA	5284 BARCELONA ST	Present	N	N	48.0
F009929	WAVECREST DR	2	The Dovers	WAVECREST DR & BARCELONA ST	E	NA	705 WAVECREST DR	Present	N	N	48.0
F009925	WAVECREST DR	2	The Dovers	WAVECREST DR & BARCELONA ST	S	NA	709 WAVECREST DR	Present	N	N	48.0
F009937	BARCELONA ST	2	The Dovers	STONY CREEK CT & BARCELONA ST	S	NA	5036 BARCELONA ST	Present	N	N	48.0
F009941	BARCELONA ST	2	The Dovers	STONY CREEK CT & BARCELONA ST	E	NA	5152 BARCELONA ST	Present	N	N	48.0
F009786	WAVECREST DR	2	The Dovers	BARCELONA ST & WAVECREST DR	SW	NA	700 WAVECREST DR	Present	N	N	48.0
F009790	WAVECREST DR	2	The Dovers	BARCELONA ST & WAVECREST DR	NW	NA	612 WAVECREST DR	Present	N	N	48.0
F009460	ANDREA BLVD	2	Dover Manor	JESSICA AVE & ANDREA BLVD	SE	NA	5100 ANDREA BLVD	Present	N	N	47.5

Ramp ID	Street Name	Comm. District	Neighborhood	Intersection	Intersect. Quadrant	Ped. Travel Direction	Nearest Parcel Address	Status	Marked Crossing	Midblock Crossing	Sidewalk Priority
F010258	T G LEE BLVD	2	Airport North	AUGUSTA NATIONAL DR & T G LEE BLVD	NE	SW	5835 T G LEE BLVD	Present	Y	N	47.0
F010262	T G LEE BLVD	2	Airport North	AUGUSTA NATIONAL DR & T G LEE BLVD	NE	NW	5835 T G LEE BLVD	Present	Y	N	47.0
F003390	T G LEE BLVD	2	Airport North	T G LEE BLVD & LAUREL VALLEY DR	NE	S	5955 T G LEE BLVD	Present	Y	N	47.0
F003608	HAZELTINE NATIONAL DR	2	Airport North	HAZELTINE NATIONAL DR & MILL COVE LN	SE	NA	5750 HAZELTINE NATIONAL DR	Present	N	N	47.0
F003386	T G LEE BLVD	2	Airport North	T G LEE BLVD & LAUREL VALLEY DR	SE	N	7453 T G LEE BLVD	Present	Y	N	47.0
F010394	MOROCCO AVE	2	Dover Shores East	MOROCCO AVE & HAYLOCK DR	SE	NA	801 MOROCCO AVE	Present	N	N	46.5
F009323	HERNDON AVE	2	Colonial Town Center	E CONCORD ST & HERNDON AVE	NW	NA	600 HERNDON AVE	Present	N	N	46.0
F023460	HAZELTINE NATIONAL DR	2	Airport North	HAZELTINE NATIONAL DR & UNNAMED ROAD	E	NW	5945 HAZELTINE NATIONAL DR	Present	N	N	45.5
F006325	FOXBORO DR	2	Dover Estates	FOXBORO DR & CASABA PL	SE	NA	4824 CASABA PL	Present	N	N	45.5
F023337	HAZELTINE NATIONAL DR	2	Airport North	HAZELTINE NATIONAL DR & UNNAMED RD	SW	SE	6200 HAZELTINE NATIONAL DR	Present	N	N	45.0
F006861	BOWEN DR	2	Lake Fredrica	BOWEN DR & MAUSSER DR	SE	NA	5916 MAUSSER DR	Present	N	N	45.0
F006258	FOXBORO DR	2	Dover Estates	FOXBORO DR & BRENDA DR	SE	NA	4702 BRENDA DR	Present	N	N	44.5
F006266	FOXBORO DR	2	Dover Estates	FOXBORO DR & BRENDA DR	NE	NA	4701 BRENDA DR	Present	N	N	44.5
F003406	LAUREL VALLEY DR	2	Airport North	HAZELTINE NATIONAL DR & LAUREL VALLEY DR	W	SE	5955 T G LEE BLVD	Present	N	N	43.5
F010182	LAUERL VALLEY DR	2	Airport North	HAZELTINE NATIONAL DR & LAUREL VALLEY DR	S	NW	6100 HAZELTINE NATIONAL DR	Present	N	N	43.5
F006298	GASTON FOSTER RD	2	Dover Estates	TELLSON PL & GASTON FOSTER RD	NW	NA	4959 TELLSON PL	Present	N	N	43.5
F005680	FAYANN ST	2	Dover Estates	FAYANN ST & GASTON FOSTER RD	NW	NA	4963 FAYANN ST	Present	N	N	43.5
F006294	GASTON FOSTER RD	2	Dover Estates	TELLSON PL & GASTON FOSTER RD	SW	NA	4952 TELLSON PL	Present	N	N	43.5
F005672	FAYANN ST	2	Dover Estates	FAYANN ST & LABELLA LN	SW	NA	5090 FAYANN ST	Present	N	N	43.5
F005668	FAYANN ST	2	Dover Estates	FAYANN ST & LABELLA LN	SE	NA	5126 FAYANN ST	Present	N	N	43.5
F006243	GASTON FOSTER RD	2	Dover Estates	GASTON FOSTER RD & BRENDA DR	NW	NA	4957 BRENDA DR	Present	N	N	43.5
F006976	BEL AIR AVE	2	Dover Estates	BEL AIR AVE & TELLSON PL	SE	NA	5106 TELLSON PL	Present	N	N	43.5
F006972	BEL AIR AVE	2	Dover Estates	BEL AIR AVE & TELLSON PL	NE	NA	5109 TELLSON PL	Present	N	N	43.5
F006953	TELLSON PL	2	Dover Estates	LOCKWOOD AVE & TELLSON PL	NW	NA	5137 TELLSON PL	Present	N	N	43.5

Ramp ID	Street Name	Comm. District	Neighborhood	Intersection	Intersect. Quadrant	Ped. Travel Direction	Nearest Parcel Address	Status	Marked Crossing	Midblock Crossing	Sidewalk Priority
F003455	BRENDA DR	2	Dover Estates	BEL AIR AVE & BRENDA DR	NE	NA	5111 BRENDA DR	Present	N	N	43.5
F005684	FAYANN ST	2	Dover Estates	FAYANN ST & GASTON FOSTER RD	NE	NA	4989 FAYANN ST	Present	N	N	43.5
F006250	GASTON FOSTER RD	2	Dover Estates	GASTON FOSTER RD & BRENDA DR	NE	NA	2025 GASTON FOSTER RD	Present	N	N	43.5
F005743	GASTON FOSTER RD	2	Dover Estates	GASTON FOSTER RD & BRENDA DR	SE	NA	5022 BRENDA DR	Present	N	N	43.5
F005700	FAYANN ST	2	Dover Estates	FAYANN ST & CURRY LN	NE	NA	5209 FAYANN ST	Present	N	N	43.5
F005715	TELLSON PL	2	Dover Estates	LOCKWOOD AVE & TELLSON PL	NE	NA	5161 TELLSON PL	Present	N	N	43.5
F005735	CURRY LN	2	Dover Estates	CURRY LN & BRENDA DR	NW	NA	5175 BRENDA DR	Present	N	N	43.5
F005747	GASTON FOSTER RD	2	Dover Estates	GASTON FOSTER RD & BRENDA DR	SW	NA	4954 BRENDA DR	Present	N	N	43.5
F005696	FAYANN ST	2	Dover Estates	FAYANN ST & CURRY LN	NW	NA	5179 FAYANN ST	Present	N	N	43.5
F010452	MARSCASTLE AVE	2	Dover Shores East	FONTANA ST & MARSCASTLE AVE	SE	NA	801 MARSCASTLE AVE	Present	N	N	43.5
F010866	MARSCASTLE AVE	2	Dover Shores East	FONTANA ST & MARSCASTLE AVE	NE	S	781 MARSCASTLE AVE	Present	N	N	43.5
F010680	MARSCASTLE AVE	2	Dover Shores East	CRANSTON PL & MARSCASTLE AVE	SW	NA	4726 CRANSTON PL	Present	N	N	43.5
F010676	MARSCASTLE AVE	2	Dover Shores East	CRANSTON PL & MARSCASTLE AVE	NW	NA	4727 CRANSTON PL	Present	N	N	43.5
F010507	MARSCASTLE AVE	2	Dover Shores East	MARSCASTLE AVE & HAYLOCK DR	NW	NA	4721 HAYLOCK DR	Present	N	N	43.5
F010456	MARSCASTLE AVE	2	Dover Shores East	MARSCASTLE AVE & FONTANA ST	NW	NA	4719 FONTANA ST	Present	N	N	43.5
F010448	MARSCASTLE AVE	2	Dover Shores East	FONTANA ST & MARSCASTLE AVE	NE	W	781 MARSCASTLE AVE	Present	N	N	43.5
F010366	MARSCASTLE AVE	2	Dover Shores East	MARSCASTLE AVE & HAYLOCK DR	SW	NA	4718 HAYLOCK DR	Present	N	N	43.5
F010346	MARSCASTLE AVE	2	Dover Shores East	MARSCASTLE AVE & HAYLOCK DR	SE	NA	761 MARSCASTLE AVE	Present	N	N	43.5
F010342	MARSCASTLE AVE	2	Dover Shores East	MARSCASTLE AVE & HAYLOCK DR	NE	NA	743 MARSCASTLE AVE	Present	N	N	43.5
F010460	MARSCASTLE AVE	2	Dover Shores East	MARSCASTLE AVE & FONTANA ST	SW	NA	4720 FONTANA ST	Present	N	N	43.5
F006846	BOWEN DR	2	Lake Fredrica	FOLKSTONE LN & BOWEN DR	SW	NA	5700 FOLKSTONE LN	Present	N	N	43.5
F005112	RAPER DAIRY RD	2	Lake Fredrica	FOUNTAIN PKWY & RAPER DAIRY RD	NW	NA	6054 VILLAGE CIR	Present	N	N	43.5
F007733	PINETRAIL WAY	2	Countryside	TURNBULL DR & PINETRAIL WAY	NW	NA	5995 TURNBULL DR	Present	N	N	42.0
F007704	PINETRAIL WAY	2	Countryside	TURNBULL DR & PINETRAIL WAY	SW	NA	5992 TURNBULL DR	Present	N	N	42.0

Ramp ID	Street Name	Comm. District	Neighborhood	Intersection	Intersect. Quadrant	Ped. Travel Direction	Nearest Parcel Address	Status	Marked Crossing	Midblock Crossing	Sidewalk Priority
F006661	BROCKWAY AVE	2	Engelwood Park	BROCKWAY AVE & KEARCE ST	SW	NA	900 BROCKWAY AVE	Present	N	N	42.0
F004279	HOPERITA ST	2	Dover Estates	HOPERITA ST & LABELLA LN	NW	NA	5093 HOPERITA ST	Present	N	N	40.5
F005592	HOPERITA ST	2	Dover Estates	KARLIN LN & HOPERITA ST	SE	NA	5226 HOPERITA ST	Present	N	N	40.5
F005596	HOPERITA ST	2	Dover Estates	KARLIN LN & HOPERITA ST	SW	NA	5136 HOPERITA ST	Present	N	N	40.5
F004275	HOPERITA ST	2	Dover Estates	HOPERITA ST & LABELLA LN	NE	NA	5121 HOPERITA ST	Present	N	N	40.5
F004259	FREDRICA DR	2	Dover Estates	FREDRICA DR & FAYANN ST	NW	S	5297 FAYANN ST	Present	N	N	40.5
F004251	FREDRICA DR	2	Dover Estates	FREDRICA DR & FAYANN ST	SW	N	5296 FAYANN ST	Present	N	N	40.5
F004203	FREDRICA DR	2	Dover Estates	FREDRICA DR & HOPERITA ST	NW	S	5291 HOPERITA ST	Present	N	N	40.5
F005379	HAZELTINE NATIONAL DR	2	Airport North	T P C BLVD & HAZELTINE NATIONAL DR & T P C DR	SW	NA	6200 HAZELTINE NATIONAL DR	Present	N	N	39.5
F003625	LONG NEEDLE CT	2	Ventura	LONG NEEDLE CT & FALLING NEEDLE DR	SW	NA	3600 FALLING NEEDLE DR	Present	N	N	39.0
F004295	SOFIA LN	2	Dover Estates	SOFIA LN & HOPERITA ST	E	NA	4821 HOPERITA ST	Present	N	N	37.5
F005644	FAYANN ST	2	Dover Estates	SOFIA LN & FAYANN ST	SE	NA	4838 FAYANN ST	Present	N	N	37.5
F005620	HOPERITA ST	2	Dover Estates	HOPERITA ST & LINHURST LN	SW	NA	4936 HOPERITA ST	Present	N	N	37.5
F005616	HOPERITA ST	2	Dover Estates	HOPERITA ST & LINHURST LN	SE	NA	4954 HOPERITA ST	Present	N	N	37.5
F005648	FAYANN ST	2	Dover Estates	SOFIA LN & FAYANN ST	SW	NA	2258 SOFIA LN	Present	N	N	37.5
F030222	BUTLER NATIONAL DR	2	Airport North	BUTLER NATIONAL DR & UNNAMED DRIVEWAY	SE	W	5920 BUTLER NATIONAL DR	Present	N	N	37.0
F030223	BUTLER NATIONAL DR	2	Airport North	BUTLER NATIONAL DR & UNNAMED DRIVEWAY	SW	E	5920 BUTLER NATIONAL DR	Present	N	N	37.0
F032082	BUTLER NATIONAL DR	2	Airport North	BUTLER NATIONAL DR & UNNAMED DRIVEWAY	NW	W	6699 S SEMORAN BLVD	Present	N	N	37.0
F032081	BUTLER NATIONAL DR	2	Airport North	BUTLER NATIONAL DR & UNNAMED DRIVEWAY	NW	E	6699 S SEMORAN BLVD	Present	N	N	37.0
F027207	NORTH FRONTAGE RD	2	Airport North	NORTH FRONTAGE RD & UNNAMED RD	SE	N	7155 N FRONTAGE RD	Present	N	N	37.0
F027206	NORTH FRONTAGE RD	2	Airport North	NORTH FRONTAGE RD & UNNAMED RD	NE	S	7155 N FRONTAGE RD	Present	N	N	37.0
F023446	BUTLER NATIONAL DR	2	Airport North	BUTLER NATIONAL DR & UNNAMED ROAD	SW	E	5920 BUTLER NATIONAL DR	Present	Y	N	37.0
F026846	EAGLE WATCH DR	2	Airport North	EAGLE WATCH DR & UNNAMED RD	SE	N	5767 T G LEE BLVD	Present	N	N	35.0
F026845	EAGLE WATCH DR	2	Airport North	EAGLE WATCH DR & UNNAMED RD	NE	S	5767 T G LEE BLVD	Present	N	N	35.0

Ramp ID	Street Name	Comm. District	Neighborhood	Intersection	Intersect. Quadrant	Ped. Travel Direction	Nearest Parcel Address	Status	Marked Crossing	Midblock Crossing	Sidewalk Priority
F026844	EAGLE WATCH DR	2	Airport North	EAGLE WATCH DR & UNNAMED RD	SW	NW	EAGLE WATCH DR	Present	N	N	35.0
F007215	LEE VISTA BLVD	2	Airport North	LEE VISTA BLVD & PERFECT DR	NW	NA	6375 S SEMORAN BLVD	Present	N	N	33.5
F007203	LEE VISTA BLVD	2	Airport North	LEE VISTA BLVD & UNNAMED ACCESS RD	SW	NA	5702 LEE VISTA BLVD	Present	N	N	33.5
F005116	RAPER DAIRY RD	2	Lake Fredrica	FOUNTAIN PKWY & RAPER DAIRY RD	SW	NA	6054 VILLAGE CIR	Present	N	N	31.5
F005120	RAPER DAIRY RD	2	Lake Fredrica	RAPER DAIRY RD & SCOTCHWOOD GLEN	NW	NA	6037 SCOTCHWOOD GLEN	Present	N	N	31.5
F005124	RAPER DAIRY RD	2	Lake Fredrica	RAPER DAIRY RD & SCOTCHWOOD GLEN	SW	NA	2866 OAK PARK WAY	Present	N	N	31.5
F027541	EAGLE WATCH DR	2	Airport North	EAGLE WATCH DR & UNNAMED RD	NW	SW	5750 HAZELTINE NATIONAL DR	Present	Y	N	31.0
F027540	EAGLE WATCH DR	2	Airport North	EAGLE WATCH DR & UNNAMED RD	SW	NE	5750 HAZELTINE NATIONAL DR	Present	Y	N	31.0
F026838	HAZELTINE NATIONAL DR	2	Airport North	HAZELTINE NATIONAL DR & UNNAMED RD	SE	W	6200 HAZELTINE NATIONAL DR	Present	N	N	29.0
F023338	HAZELTINE NATIONAL DR	2	Airport North	HAZELTINE NATIONAL DR & UNNAMED RD	SE	NW	6200 HAZELTINE NATIONAL DR	Present	N	N	29.0
F026835	HAZELTINE NATIONAL DR	2	Airport North	HAZELTINE NATIONAL DR & UNNAMED RD	NW	E	6275 HAZELTINE NATIONAL DR	Present	N	N	29.0
F026839	HAZELTINE NATIONAL DR	2	Airport North	HAZELTINE NATIONAL DR & UNNAMED RD	NW	SE	6225 HAZELTINE NATIONAL DR	Present	N	N	29.0
F026831	HAZELTINE NATIONAL DR	2	Airport North	HAZELTINE NATIONAL DR & UNNAMED RD	NW	E	6301 HAZELTINE NATIONAL DR	Present	N	N	29.0
F026837	HAZELTINE NATIONAL DR	2	Airport North	HAZELTINE NATIONAL DR & UNNAMED RD	SW	E	6200 HAZELTINE NATIONAL DR	Present	N	N	29.0
F026836	HAZELTINE NATIONAL DR	2	Airport North	HAZELTINE NATIONAL DR & UNNAMED RD	NE	W	6301 HAZELTINE NATIONAL DR	Present	N	N	29.0
F026834	HAZELTINE NATIONAL DR	2	Airport North	HAZELTINE NATIONAL DR & UNNAMED RD	SE	SW	6200 HAZELTINE NATIONAL DR	Present	N	N	29.0
F026833	HAZELTINE NATIONAL DR	2	Airport North	HAZELTINE NATIONAL DR & UNNAMED RD	SW	NE	6200 HAZELTINE NATIONAL DR	Present	N	N	29.0
F026832	HAZELTINE NATIONAL DR	2	Airport North	HAZELTINE NATIONAL DR & UNNAMED RD	NE	W	6301 HAZELTINE NATIONAL DR	Present	N	N	29.0
F026840	HAZELTINE NATIONAL DR	2	Airport North	HAZELTINE NATIONAL DR & UNNAMED RD	NE	NW	6225 HAZELTINE NATIONAL DR	Present	N	N	29.0
F002689	AUGUSTA NATIONAL DR	2	Airport North	700 FT SW OF AUGUSTA NATIONAL DR & AUGUSTA NATIONAL DR	SW	NA	7324 AUGUSTA NATIONAL DR	Present	N	N	28.5
F002681	AUGUSTA NATIONAL DR	2	Airport North	604 FT SE OF AUGUSTA NATIONAL DR & AUGUSTA NATIONAL DR	SE	NA	OPPOSITE 7499 AUGUSTA NATIONAL DR	Present	N	N	27.0
F005367	MCCOY RD	2	Airport North	MCCOY RD & T P C BLVD	S	NA	NONE	Present	N	N	12.5
F028819	EDGEWATER DR	3	College Park	EDGEWATER DR & UNNAMED RD	NW	S	3100 EDGEWATER DR	Present	N	N	95.0
F028818	EDGEWATER DR	3	College Park	EDGEWATER DR & UNNAMED RD	SW	N	3100 EDGEWATER DR	Present	N	N	95.0

Ramp ID	Street Name	Comm. District	Neighborhood	Intersection	Intersect. Quadrant	Ped. Travel Direction	Nearest Parcel Address	Status	Marked Crossing	Midblock Crossing	Sidewalk Priority
F019265	EDGEWATER DR	3	College Park	EDGEWATER DR & W PRINCETON ST	NE	NA	2201 EDGEWATER DR	Present	Y	N	95.0
F020094	CLAYTON ST	3	College Park	CLAYTON ST & EDGEWATER DR	NW	NA	2816 EDGEWATER DR	Present	Y	N	95.0
F018816	EDGEWATER DR	3	College Park	EDGEWATER DR & STETSON ST	NE	NA	1901 EDGEWATER DR	Present	Y	N	95.0
F018813	EDGEWATER DR	3	College Park	EDGEWATER DR & STETSON ST	NW	NA	1914 EDGEWATER DR	Present	Y	N	95.0
F028817	EDGEWATER DR	3	College Park	EDGEWATER DR & UNNAMED RD	SE	N	3117 EDGEWATER DR	N/A, No Curb	N	N	93.5
F028814	EDGEWATER DR	3	College Park	EDGEWATER DR & UNNAMED RD	SE	N	3107 EDGEWATER DR	N/A, No Curb	N	N	93.5
F028813	EDGEWATER DR	3	College Park	EDGEWATER DR & UNNAMED RD	SE	N	3033 EDGEWATER DR	N/A, No Curb	N	N	93.5
F028812	EDGEWATER DR	3	College Park	EDGEWATER DR & UNNAMED RD	NE	S	3033 EDGEWATER DR	N/A, No Curb	N	N	93.5
F028816	EDGEWATER DR	3	College Park	EDGEWATER DR & UNNAMED RD	NE	S	3117 EDGEWATER DR	N/A, No Curb	N	N	93.5
F028815	EDGEWATER DR	3	College Park	EDGEWATER DR & UNNAMED RD	NE	S	3107 EDGEWATER DR	N/A, No Curb	N	N	93.5
F020896	EDGEWATER DR	3	College Park	EDGEWATER DR & W PRESTON ST	NW	NA	3378 EDGEWATER DR	Present	N	N	92.5
F028290	EDGEWATER DR	3	College Park	EDGEWATER DR & UNNAMED RD	NE	S	2015 EDGEWATER DR	Present	Y	N	92.0
F028291	EDGEWATER DR	3	College Park	EDGEWATER DR & UNNAMED RD	SE	N	2015 EDGEWATER DR	Present	Y	N	92.0
F019221	UNIVERSITY DR	3	College Park	UNIVERSITY DR & W PRINCETON ST	SE	NA	418 W PRINCETON ST	Present	N	N	92.0
F019124	EDGEWATER DR	3	College Park	W HARVARD ST & EDGEWATER DR	NE	NA	644 W PRINCETON ST	Present	Y	N	92.0
F018979	EDGEWATER DR	3	College Park	W HARVARD ST & EDGEWATER DR	SW	NA	2010 EDGEWATER DR	Present	Y	N	92.0
F018977	EDGEWATER DR	3	College Park	W HARVARD ST & EDGEWATER DR	SE	NA	2015 EDGEWATER DR	Present	Y	N	92.0
F018937	ELIZABETH AVE	3	College Park	ELIZABETH AV & W PRINCETON ST	SE	NA	336 W PRINCETON ST	Present	Y	N	92.0
F019275	PRINCETON CT	3	College Park	UNIVERSITY DR & W PRINCETON ST	NE	NA	421 W PRINCETON ST	Present	N	N	92.0
F019276	ELIZABETH AVE	3	College Park	ELIZABETH AV & W PRINCETON ST	NW	NA	2200 ELIZABETH AVE	Present	Y	N	92.0
F019108	EDGEWATER DR	3	College Park	W HARVARD ST & EDGEWATER DR	NW	NA	2100 EDGEWATER DR	Present	Y	N	92.0
F028403	CORRINE DR	3	Audubon Park	CORRINE DR & UNNAMED RD	SE	W	2924 CORRINE DR	Present	N	N	91.0
F028582	CORRINE DR	3	Audubon Park	CORRINE DR & UNNAMED RD	NE	W	2925 CORRINE DR	Present	N	N	91.0
F028401	CORRINE DR	3	Audubon Park	CORRINE DR & UNNAMED RD	NW	E	2809 CORRINE DR	Present	N	N	91.0

Ramp ID	Street Name	Comm. District	Neighborhood	Intersection	Intersect. Quadrant	Ped. Travel Direction	Nearest Parcel Address	Status	Marked Crossing	Midblock Crossing	Sidewalk Priority
F028402	CORRINE DR	3	Audubon Park	CORRINE DR & UNNAMED RD	SW	E	2924 CORRINE DR	Present	N	N	91.0
F028581	CORRINE DR	3	Audubon Park	CORRINE DR & UNNAMED RD	NW	E	2925 CORRINE DR	Present	N	N	91.0
F018532	CORRINE DR	3	Audubon Park	CORRINE DR & EAST WINTER PARK RD	SW	NA	2924 CORRINE DR	Present	Y	N	91.0
F018580	CHRISTY AVE	3	Audubon Park	LAKE SUE DR & CHRISTY AV & CORRINE DR	NE	NA	2809 CORRINE DR	Present	N	N	91.0
F018338	CORRINE DR	3	Audubon Park	CORRINE DR & EAST WINTER PARK RD	SE	NA	3000 CORRINE DR	Present	Y	N	91.0
F018419	EAST WINTER PARK RD	3	Audubon Park	ALLEY 3 & EAST WINTER PARK RD	NW	S	2924 CORRINE DR	Present	Y	N	91.0
F018340	CHAPEL DR	3	Audubon Park	CORRINE DR & CHAPEL DR	SW	NA	3122 CORRINE DR	Present	N	N	91.0
F019285	HELEN AVE	3	College Park	W PRINCETON ST & HELEN AV	NW	NA	311 W PRINCETON ST	Present	Y	N	90.0
F019288	OBERLIN AVE	3	College Park	OBERLIN AV & W PRINCETON ST	NW	NA	205 W PRINCETON ST	Present	N	N	90.0
F028383	EDGEWATER DR	3	College Park	EDGEWATER DR & UNNAMED RD	SE	N	1505 EDGEWATER DR	Present	N	N	89.0
F028444	EDGEWATER DR	3	College Park	EDGEWATER DR & UNNAMED RD	SW	N	1710 EDGEWATER DR	Present	N	N	89.0
F028497	EDGEWATER DR	3	College Park	EDGEWATER DR & UNNAMED RD	NE	S	2817 EDGEWATER DR	Present	N	N	89.0
F028443	EDGEWATER DR	3	College Park	EDGEWATER DR & UNNAMED RD	NW	S	1710 EDGEWATER DR	Present	N	N	89.0
F028496	EDGEWATER DR	3	College Park	EDGEWATER DR & UNNAMED RD	SE	N	2817 EDGEWATER DR	Present	N	N	89.0
F028445	EDGEWATER DR	3	College Park	EDGEWATER DR & UNNAMED RD	NW	S	1710 EDGEWATER DR	Present	N	N	89.0
F028862	EDGEWATER DR	3	College Park	EDGEWATER DR & UNNAMED RD	NW	S	2424 EDGEWATER DR	Present	N	N	89.0
F028861	EDGEWATER DR	3	College Park	EDGEWATER DR & UNNAMED RD	SW	N	2424 EDGEWATER DR	Present	N	N	89.0
F028382	EDGEWATER DR	3	College Park	EDGEWATER DR & UNNAMED RD	NE	S	1505 EDGEWATER DR	Present	N	N	89.0
F028442	EDGEWATER DR	3	College Park	EDGEWATER DR & UNNAMED RD	SW	N	1710 EDGEWATER DR	Present	N	N	89.0
F017860	DARTMOUTH ST	3	College Park	DARTMOUTH ST & EDGEWATER DR	SE	NA	1809 EDGEWATER DR	Present	Y	N	89.0
F018293	EDGEWATER DR	3	College Park	EDGEWATER DR & W NEW HAMPSHIRE ST	SW	NA	1720 EDGEWATER DR	Present	Y	N	89.0
F019728	EDGEWATER DR	3	College Park	RUGBY ST & EDGEWATER DR	NE	NA	2501 EDGEWATER DR	Present	Y	N	89.0
F019729	BRYN MAWR ST	3	College Park	EDGEWATER DR & BRYN MAWR ST	SE	NA	2511 EDGEWATER DR	Present	Y	N	89.0
F020099	CLAYTON ST	3	College Park	CLAYTON ST & EDGEWATER DR	NE	NA	2807 EDGEWATER DR	Present	Y	N	89.0

Ramp ID	Street Name	Comm. District	Neighborhood	Intersection	Intersect. Quadrant	Ped. Travel Direction	Nearest Parcel Address	Status	Marked Crossing	Midblock Crossing	Sidewalk Priority
F019789	EDGEWATER DR	3	College Park	RUGBY ST & EDGEWATER DR	NW	NA	2500 EDGEWATER DR	Present	Y	N	89.0
F019790	BRYN MAWR ST	3	College Park	EDGEWATER DR & BRYN MAWR ST	SW	NA	2518 EDGEWATER DR	Present	Y	N	89.0
F018291	EDGEWATER DR	3	College Park	EDGEWATER DR & YATES ST	NW	NA	1700 EDGEWATER DR	Present	Y	N	89.0
F019627	EDGEWATER DR	3	College Park	RUGBY ST & EDGEWATER DR	SW	NA	2424 EDGEWATER DR	Present	Y	N	89.0
F019552	EDGEWATER DR	3	College Park	RUGBY ST & EDGEWATER DR	SE	NA	2401 EDGEWATER DR	Present	Y	N	89.0
F018629	DARTMOUTH ST	3	College Park	DARTMOUTH ST & EDGEWATER DR	NW	NA	1814 EDGEWATER DR	Present	Y	N	87.5
F018630	EDGEWATER DR	3	College Park	EDGEWATER DR & STETSON ST	SW	NA	710 STETSON ST	Present	Y	N	87.5
F018529	DARTMOUTH ST	3	College Park	DARTMOUTH ST & EDGEWATER DR	SW	NA	1802 EDGEWATER DR	Present	Y	N	87.5
F018632	EDGEWATER DR	3	College Park	EDGEWATER DR & STETSON ST	SE	NA	1833 EDGEWATER DR	Present	Y	N	87.5
F018631	DARTMOUTH ST	3	College Park	DARTMOUTH ST & EDGEWATER DR	NE	NA	1815 EDGEWATER DR	Present	Y	N	87.5
F018526	EDGEWATER DR	3	College Park	EDGEWATER DR & W NEW HAMPSHIRE ST	NW	NA	1802 EDGEWATER DR	Present	Y	N	87.5
F018959	GERDA TER	3	College Park	W PRINCETON ST & GERDA TR	SW	NA	2120 GERDA TER	Present	N	N	87.0
F019232	IVANHOE RD	3	College Park	IVANHOE RD & W PRINCETON ST	SE	NA	2121 IVANHOE RD	Present	N	N	87.0
F019279	PRINCETON CT	3	College Park	PRINCETON CT & W PRINCETON ST	NW	NA	503 W PRINCETON ST	Present	N	N	86.0
F019976	EDGEWATER DR	3	College Park	EDGEWATER DR & W WINTER PARK ST	NE	NA	2625 EDGEWATER DR	Present	Y	N	86.0
F019981	EDGEWATER DR	3	College Park	EDGEWATER DR & W WINTER PARK ST	NW	NA	2618 EDGEWATER DR	Present	Y	N	86.0
F019983	CLAYTON ST	3	College Park	CLAYTON ST & EDGEWATER DR	SW	NA	2636 EDGEWATER DR	Present	Y	N	86.0
F019424	ANN ARBOR AVE	3	College Park	ANN ARBOR AV & W SMITH ST	NW	NA	603 W SMITH ST	Present	N	N	84.5
F019398	ANN ARBOR AVE	3	College Park	ANN ARBOR AV & W SMITH ST	SW	NA	603 W SMITH ST	Present	N	N	84.5
F028800	CORRINE DR	3	Audubon Park	CORRINE DR & UNNAMED RD	SE	W	3222 CORRINE DR	Present	N	N	83.5
F028801	CORRINE DR	3	Audubon Park	CORRINE DR & UNNAMED RD	SW	E	3222 CORRINE DR	Present	N	N	83.5
F018527	CHRISTY AVE	3	Audubon Park	LAKE SUE DR & CHRISTY AV & CORRINE DR	SE	NA	2626 CORRINE DR	Present	N	N	83.5
F018579	CHRISTY AVE	3	Audubon Park	LAKE SUE DR & CHRISTY AV & CORRINE DR	NW	NA	2627 CORRINE DR	Present	N	N	83.5
F018342	CHAPEL DR	3	Audubon Park	CORRINE DR & CHAPEL DR	SE	NA	3200 CORRINE DR	Present	N	N	83.5

Ramp ID	Street Name	Comm. District	Neighborhood	Intersection	Intersect. Quadrant	Ped. Travel Direction	Nearest Parcel Address	Status	Marked Crossing	Midblock Crossing	Sidewalk Priority
F018442	CORRINE DR	3	Audubon Park	NORTHWOOD TERRACE DR & CORRINE DR	SW	NA	3222 CORRINE DR	Present	N	N	83.5
F028877	EDGEWATER DR	3	College Park	EDGEWATER DR & UNNAMED RD	NE	S	2607 EDGEWATER DR	Present	N	N	83.0
F028414	EDGEWATER DR	3	College Park	EDGEWATER DR & UNNAMED RD	NE	S	1411 EDGEWATER DR	Present	N	N	83.0
F028415	EDGEWATER DR	3	College Park	EDGEWATER DR & UNNAMED RD	SW	N	1411 EDGEWATER DR	Present	N	N	83.0
F028413	EDGEWATER DR	3	College Park	EDGEWATER DR & UNNAMED RD	NW	S	1420 EDGEWATER DR	Present	N	N	83.0
F028412	EDGEWATER DR	3	College Park	EDGEWATER DR & UNNAMED RD	SE	N	1420 EDGEWATER DR	Present	N	N	83.0
F028878	EDGEWATER DR	3	College Park	EDGEWATER DR & UNNAMED RD	SE	N	2607 EDGEWATER DR	Present	N	N	83.0
F018038	EDGEWATER DR	3	College Park	EDGEWATER DR & GUERNSEY ST	SW	NA	1520 EDGEWATER DR	Present	Y	N	83.0
F019842	EDGEWATER DR	3	College Park	EDGEWATER DR & W WINTER PARK ST	SE	NA	2607 EDGEWATER DR	Present	Y	N	83.0
F019877	BRYN MAWR ST	3	College Park	EDGEWATER DR & BRYN MAWR ST	NW	NA	2610 EDGEWATER DR	Present	Y	N	83.0
F014917	EDGEWATER DR	3	College Park	EDGEWATER DR & YATES ST	SW	NA	1610 EDGEWATER DR	Present	Y	N	83.0
F017856	EDGEWATER DR	3	College Park	LANGSTON CT & EDGEWATER DR	SW	NA	1500 EDGEWATER DR	Present	Y	N	83.0
F017141	EDGEWATER DR	3	College Park	EDGEWATER DR & GOLFVIEW ST	NW	NA	1400 EDGEWATER DR	Present	Y	N	83.0
F019880	EDGEWATER DR	3	College Park	EDGEWATER DR & W WINTER PARK ST	SW	E	2610 EDGEWATER DR	Present	Y	N	83.0
F016763	EDGEWATER DR	3	College Park	EDGEWATER DR & GOLFVIEW ST	SW	NA	1308 EDGEWATER DR	Present	Y	N	83.0
F016751	EDGEWATER DR	3	College Park	MAXWELL ST & EDGEWATER DR	NW	NA	1300 EDGEWATER DR	Present	Y	N	83.0
F019841	BRYN MAWR ST	3	College Park	EDGEWATER DR & BRYN MAWR ST	NE	NA	2525 EDGEWATER DR	Present	Y	N	83.0
F014893	EDGEWATER DR	3	College Park	EDGEWATER DR & GUERNSEY ST	NW	NA	1600 EDGEWATER DR	Present	Y	N	83.0
F016464	EDGEWATER DR	3	College Park	SHERIDAN BV & EDGEWATER DR	NE	NA	1215 EDGEWATER DR	Present	Y	N	83.0
F018032	EDGEWATER DR	3	College Park	LANGSTON CT & EDGEWATER DR	NW	NA	1520 EDGEWATER DR	Present	Y	N	83.0
F019339	E PRINCETON ST	3	North Orange	E PRINCETON ST & MCRAE AV	NW	NA	2201 N ORANGE AVE	Present	Y	N	83.0
F011531	BROADWAY AVE	3	Park Lake/Highland	E MARKS ST & BROADWAY AV	SE	NA	856 PARK LAKE CT	Present	N	N	81.5
F011573	CATHCART TER	3	Park Lake/Highland	E MARKS ST & CATHCART TR	SW	NA	862 PARK LAKE CT	Present	N	N	81.5
F018952	GERDA TER	3	College Park	W PRINCETON ST & GERDA TR	SE	NA	2119 GERDA TER	Present	N	N	81.0

Ramp ID	Street Name	Comm. District	Neighborhood	Intersection	Intersect. Quadrant	Ped. Travel Direction	Nearest Parcel Address	Status	Marked Crossing	Midblock Crossing	Sidewalk Priority
F019292	OBERLIN AVE	3	College Park	OBERLIN AV & W PRINCETON ST	NE	NA	119 W PRINCETON ST	Present	N	N	81.0
F019294	AMHERST AVE	3	College Park	AMHERST AV & W PRINCETON ST	NW	NA	103 W PRINCETON ST	Present	N	N	81.0
F019298	AMHERST AVE	3	College Park	AMHERST AV & W PRINCETON ST	NE	NA	19 W PRINCETON ST	Present	N	N	81.0
F019299	DEPAUW AVE	3	College Park	DEPAUW AV & E PRINCETON ST & W PRINCETON ST	NW	NA	1 W PRINCETON ST	Present	N	N	81.0
F018956	AMHERST AVE	3	College Park	W PRINCETON ST & AMHERST AV	SW	NA	112 W PRINCETON ST	Present	N	N	81.0
F019150	DEPAUW AVE	3	College Park	DEPAUW AV & E PRINCETON ST & W PRINCETON ST	SW	NA	4 W PRINCETON ST	Present	N	N	81.0
F019142	AMHERST AVE	3	College Park	W PRINCETON ST & AMHERST AV	SE	NA	104 W PRINCETON ST	Present	N	N	81.0
F031656	MAGUIRE BV	3	Colonial Town Center	MAGUIRE BV & UNNAMED DRIVEWAY	N	SW	3191 MAGUIRE BLVD	Present	N	N	81.0
F031660	MAGUIRE BV	3	Colonial Town Center	MAGUIRE BV & UNNAMED DRIVEWAY	N	SW	3191 MAGUIRE BLVD	Present	N	N	81.0
F031657	MAGUIRE BV	3	Colonial Town Center	MAGUIRE BV & UNNAMED DRIVEWAY	W	NE	3191 MAGUIRE BLVD	Present	N	N	81.0
F031658	MAGUIRE BV	3	Colonial Town Center	MAGUIRE BV & UNNAMED DRIVEWAY	N	SW	3191 MAGUIRE BLVD	Present	N	N	81.0
F031653	MAGUIRE BV	3	Colonial Town Center	MAGUIRE BV & UNNAMED DRIVEWAY	W	NE	3101 MAGUIRE BLVD	Present	N	N	81.0
F031655	MAGUIRE BV	3	Colonial Town Center	MAGUIRE BV & UNNAMED DRIVEWAY	W	NE	3191 MAGUIRE BLVD	Present	N	N	81.0
F031659	MAGUIRE BV	3	Colonial Town Center	MAGUIRE BV & UNNAMED DRIVEWAY	W	NE	3191 MAGUIRE BLVD	Present	N	N	81.0
F031654	MAGUIRE BV	3	Colonial Town Center	MAGUIRE BV & UNNAMED DRIVEWAY	N	SW	3101 MAGUIRE BLVD	Present	N	N	81.0
F024044	HIGHLAND AVE	3	North Quarter	HIGHLAND AVE & UNNAMED ROAD	SW	N	1020 HIGHLAND AVE	Present	Y	N	81.0
F013008	HIGHLAND AVE	3	Park Lake/Highland	PARK LAKE CR & HIGHLAND AV & PARK LAKE ST	NE	S	307 PARK LAKE CIR	Present	N	N	81.0
F018209	CARDINAL RD	3	Audubon Park	CARDINAL RD & CORRINE DR	SW	NA	1726 CARDINAL RD	Present	N	N	80.5
F014931	CORRINE DR	3	Audubon Park	ORIOLE AV & CORRINE DR	SE	NA	1725 ORIOLE AVE	Present	N	N	80.5
F020176	E KING ST	3	College Park	E KING ST & FORMOSA AV	NE	NA	103 E KING ST	Present	Y	N	80.5
F020644	E STEELE ST	3	College Park	FORMOSA AV & E STEELE ST	SE	NA	205 E HAZEL ST	Present	N	N	80.5
F014204	E MARKS ST	3	Park Lake/Highland	E MARKS ST & N THORNTON AV	NE	NA	909 N THORNTON AVE	Present	N	N	80.5
F014219	E MARKS ST	3	Park Lake/Highland	E MARKS ST & N THORNTON AV	NW	NA	1019 E MARKS ST	Present	N	N	80.5
F014224	E MARKS ST	3	Park Lake/Highland	E MARKS ST & N HYER AV	NE	NA	1001 E MARKS ST	Present	N	N	80.5

Ramp ID	Street Name	Comm. District	Neighborhood	Intersection	Intersect. Quadrant	Ped. Travel Direction	Nearest Parcel Address	Status	Marked Crossing	Midblock Crossing	Sidewalk Priority
F013021	E MARKS ST	3	Park Lake/Highland	E MARKS ST & N THORNTON AV	SE	NA	845 N THORNTON AVE	Present	Y	N	80.5
F013005	E MARKS ST	3	Park Lake/Highland	E MARKS ST & N THORNTON AV	SW	NA	844 N THORNTON AVE	Present	Y	N	80.5
F022146	CATHCART TER	3	Park Lake/Highland	E MARKS ST & CATHCART TR	SE	NA	500 E MARKS ST	Present	N	N	80.5
F024045	HIGHLAND AVE	3	North Quarter	HIGHLAND AVE & UNNAMED ROAD	NW	S	1020 HIGHLAND AVE	Present	Y	N	79.5
F016866	BENNETT RD	3	Baldwin Park	HOVE ST & BENNET RD	NE	NA	1213 BENNETT RD	Present	N	N	79.0
F016871	BENNETT RD	3	Baldwin Park	VIRGINIA DR & BENNET RD	SE	NA	1397 BENNETT RD	Present	Y	N	79.0
F019250	N WESTMORELAND DR	3	College Park	N WESTMORELAND DR & W PRINCETON ST	NE	S	931 W PRINCETON ST	Present	Y	N	79.0
F019420	N WESTMORELAND DR	3	College Park	N WESTMORELAND DR & W SMITH ST	SE	N	2221 N WESTMORELAND DR	Present	Y	N	79.0
F019417	N WESTMORELAND DR	3	College Park	N WESTMORELAND DR & W SMITH ST	SE	W	2221 N WESTMORELAND DR	Present	Y	N	79.0
F019473	N WESTMORELAND DR	3	College Park	N WESTMORELAND DR & W SMITH ST	NE	NA	933 W SMITH ST	Present	Y	N	79.0
F029186	W MARKS ST	3	North Quarter	C S X RR & W MARKS ST	SW	E	845 N GARLAND AVE	N/A, No Curb	N	N	79.0
F020923	FAIRWAY LN	3	College Park	FAIRWAY LN & W PAR ST & PINETREE RD	SW	NA	3333 EDGEWATER DR	Present	Y	N	78.5
F022866	W PAR ST	3	College Park	W PAR ST & GOLFVIEW BV	SW	NA	3318 EAGLE BLVD	Present	N	N	78.5
F020979	FAIRWAY LN	3	College Park	FAIRWAY LN & W PAR ST & PINETREE RD	SE	NA	3321 FAIRWAY LN	Present	Y	N	78.5
F021020	FAIRWAY LN	3	College Park	FAIRWAY LN & W PAR ST & PINETREE RD	NW	NA	549 W PAR ST	Present	Y	N	78.5
F019846	ELIZABETH AVE	3	College Park	ELIZABETH AV & W WINTER PARK ST	SW	NA	2610 ELIZABETH AVE	Present	Y	N	78.0
F018575	CORRINE DR	3	ColoniaItown North	CORRINE DR & PALM LN & N BUMBY AV	NW	NA	1800 PALM LN	N/A, No Curb	Y	N	78.0
F011913	N SUMMERLIN AVE	3	Park Lake/Highland	N SUMMERLIN AV & WOODWARD ST	SE	NA	719 N SUMMERLIN AVE	Present	N	N	78.0
F012791	N SUMMERLIN AVE	3	Park Lake/Highland	PARK LAKE ST & N SUMMERLIN AV	SW	NA	658 PARK LAKE ST	Present	N	N	78.0
F008000	E MARKS ST	3	Park Lake/Highland	E MARKS ST & N SUMMERLIN AV	SW	NA	646 E MARKS ST	Present	Y	N	78.0
F006887	N SUMMERLIN AVE	3	Park Lake/Highland	N SUMMERLIN AV & WOODWARD ST	SW	N	647 E COLONIAL DR	Present	N	N	78.0
F012207	N SUMMERLIN AVE	3	Park Lake/Highland	N SUMMERLIN AV & WOODWARD ST	NE	NA	729 N SUMMERLIN AVE	Present	N	N	78.0
F012216	N SUMMERLIN AVE	3	Park Lake/Highland	N SUMMERLIN AV & WOODWARD ST	NW	NA	728 N SUMMERLIN AVE	Present	N	N	78.0
F018576	CORRINE DR	3	Rowena Gardens	MAPLEWOOD DR & CORRINE DR	NE	NA	1801 MAPLEWOOD DR	Present	N	N	78.0

Ramp ID	Street Name	Comm. District	Neighborhood	Intersection	Intersect. Quadrant	Ped. Travel Direction	Nearest Parcel Address	Status	Marked Crossing	Midblock Crossing	Sidewalk Priority
F016140	BENNETT RD	3	Audubon Park	IBIS DR & BENNET RD	NW	NA	1100 BENNETT RD	Present	N	N	77.5
F015953	BENNETT RD	3	Baldwin Park	HOVE ST & BENNET RD	SE	NA	1203 BENNETT RD	Present	N	N	77.5
F011773	BENNETT RD	3	Colonial Town Center	BENNET RD & MAGUIRE BV & NEW BROAD ST	SW	NA	4000 MAGUIRE BLVD	Present	Y	N	77.5
F020945	EAGLE BLVD	3	College Park	W PAR ST & EAGLE BV	SW	NA	3318 EAGLE BLVD	Present	N	N	77.0
F023044	E PRINCETON ST	3	Lake Formosa	ALDEN RD & E PRINCETON ST	MEDIAN	W	ACROSS FROM 500 E PRINCETON ST	Present	Y	N	77.0
F029194	E PRINCETON ST	3	Lake Formosa	C S X RR & E PRINCETON ST	NE	W	2206 ALDEN RD	N/A, No Curb	N	N	77.0
F023043	E PRINCETON ST	3	Lake Formosa	ALDEN RD & E PRINCETON ST	MEDIAN	E	ACROSS FROM 500 E PRINCETON ST	Present	Y	N	77.0
F019392	CAMDEN RD	3	Lake Formosa	E PRINCETON ST & CAMDEN RD	NW	NA	615 E PRINCETON ST	Present	Y	N	77.0
F019390	BEDFORD RD	3	Lake Formosa	E PRINCETON ST & BEDFORD RD	NE	NA	615 E PRINCETON ST	Present	Y	N	77.0
F029192	E PRINCETON ST	3	North Orange	C S X RR & E PRINCETON ST	SW	E	2005 N ORANGE AVE	N/A, No Curb	N	N	77.0
F019341	E PRINCETON ST	3	North Orange	E PRINCETON ST & MCRAE AV	NE	NA	2201 MCRAE AVE	Present	Y	N	77.0
F013530	HIGHLAND AVE	3	North Quarter	HIGHLAND AV & PASADENA PL	NW	NA	940 HIGHLAND AVE	Present	N	N	77.0
F023275	PASADENA PL	3	North Quarter	HIGHLAND AV & PASADENA PL	SW	N	236 PASADENA PL	Present	N	N	77.0
F022142	HIGHLAND AVE	3	Park Lake/Highland	HIGHLAND AV & UNNAMED RD	NA	NA	901 HIGHLAND AVE	Present	Y	N	77.0
F022143	HIGHLAND AVE	3	Park Lake/Highland	HIGHLAND AV & UNNAMED RD	N	NA	901 HIGHLAND AVE	Present	Y	N	77.0
F014320	E MARKS ST	3	Park Lake/Highland	E MARKS ST & N EOLA DR	NW	NA	904 N EOLA DR	Present	N	N	77.0
F020241	OAK ST	3	Baldwin Park	ALLEY 152 & OAK ST & ALLEY 151	NW	NA	2907 UPPER PARK RD	Present	N	N	76.5
F020221	OAK ST	3	Baldwin Park	ALLEY 152 & OAK ST & ALLEY 151	SW	NA	2891 UPPER PARK RD	Present	N	N	76.5
F019980	ELIZABETH AVE	3	College Park	ELIZABETH AV & W WINTER PARK ST	NW	NA	2618 ELIZABETH AVE	Present	Y	N	76.5
F031448	PARK LAKE ST	3	North Quarter	PARK LAKE ST & UNNAMED DRIVEWAY	NW	E	807 N ORANGE AVE	Present	N	N	76.5
F031449	PARK LAKE ST	3	North Quarter	PARK LAKE ST & UNNAMED DRIVEWAY	NE	W	807 N ORANGE AVE	Present	N	N	76.5
F023098	N HYER AVE	3	Park Lake/Highland	E MARKS ST & N HYER AV	SE	W	1002 E MARKS ST	Present	N	N	76.5
F023097	N HYER AVE	3	Park Lake/Highland	E MARKS ST & N HYER AV	SW	E	816 E MARKS ST	Present	N	N	76.5
F017176	ALDEN RD	3	Park Lake/Highland	C S X RR & VIRGINIA DR	SE	W	408 VIRGINIA DR	N/A, No Curb	N	N	76.5

Ramp ID	Street Name	Comm. District	Neighborhood	Intersection	Intersect. Quadrant	Ped. Travel Direction	Nearest Parcel Address	Status	Marked Crossing	Midblock Crossing	Sidewalk Priority
F012815	N SUMMERLIN AVE	3	Park Lake/Highland	PARK LAKE ST & N SUMMERLIN AV	SE	NA	702 PARK LAKE ST	Present	N	N	76.5
F012977	E MARKS ST	3	Park Lake/Highland	E MARKS ST & N HYER AV	SE	N	1002 E MARKS ST	Present	N	N	76.5
F013036	E MARKS ST	3	Park Lake/Highland	E MARKS ST & N HYER AV	SW	N	816 E MARKS ST	Present	N	N	76.5
F014231	E MARKS ST	3	Park Lake/Highland	E MARKS ST & N HYER AV	NW	NA	821 E MARKS ST	Present	N	N	76.5
F014236	E MARKS ST	3	Park Lake/Highland	LAUREL AV & E MARKS ST	NE	NA	805 E MARKS ST	Present	N	N	76.5
F013024	N SUMMERLIN AVE	3	Park Lake/Highland	PARK LAKE ST & N SUMMERLIN AV	NE	NA	707 PARK LAKE ST	Present	N	N	76.5
F017546	BENNETT RD	3	Baldwin Park	VIRGINIA DR & BENNET RD	NE	NA	1401 BENNETT RD	Present	Y	N	76.0
F019452	FLORINDA DR	3	College Park	FLORINDA DR & W SMITH ST	NW	E	1401 W SMITH ST	Present	Y	N	76.0
F019457	FLORINDA DR	3	College Park	FLORINDA DR & W SMITH ST	NE	W	1345 W SMITH ST	Present	Y	N	76.0
F027311	E ROLLINS ST	3	North Orange	C S X RR & E ROLLINS ST	NE	W	601 E ROLLINS ST	Present	N	N	76.0
F027312	E ROLLINS ST	3	North Orange	C S X RR & E ROLLINS ST	NW	E	2501 N ORANGE AVE	Present	N	N	76.0
F022817	E PRINCETON ST	3	College Park	E PRINCETON ST & I-4 ON RP W	NE	S	115 E PRINCETON ST	Present	Y	N	75.5
F028468	EDGEWATER DR	3	College Park	EDGEWATER DR & UNNAMED RD	SE	N	1209 EDGEWATER DR	Present	N	N	75.5
F028469	EDGEWATER DR	3	College Park	EDGEWATER DR & UNNAMED RD	NE	S	1209 EDGEWATER DR	Present	N	N	75.5
F012519	BOARDMAN ST	3	College Park	EDGEWATER DR & BOARDMAN ST	SW	NA	742 EDGEWATER DR	Present	Y	N	75.5
F015903	EDGEWATER DR	3	College Park	EDGEWATER DR & OAK ST	SW	NA	1179 ADAIR PARK PL	Present	Y	N	75.5
F016208	EDGEWATER DR	3	College Park	EDGEWATER DR & OAK ST	NW	NA	1200 EDGEWATER DR	Present	Y	N	75.5
F016233	EDGEWATER DR	3	College Park	MAXWELL ST & EDGEWATER DR	SW	NA	1220 EDGEWATER DR	Present	Y	N	75.5
F016126	OAK ST	3	College Park	ADAIR PARK PL & OAK ST	SE	NA	1179 ADAIR PARK PL	Present	N	N	75.5
F015901	EDGEWATER DR	3	College Park	EDGEWATER DR & LAKE ADAIR BV	NW	NA	705 N LAKE ADAIR BLVD	Present	Y	N	75.5
F015679	EDGEWATER DR	3	College Park	SHERIDAN BV & EDGEWATER DR	SE	NA	1209 EDGEWATER DR	Present	Y	N	75.5
F012688	BOARDMAN ST	3	College Park	EDGEWATER DR & BOARDMAN ST	NW	NA	800 EDGEWATER DR	Present	Y	N	75.5
F019318	E PRINCETON ST	3	College Park	FORMOSA AV & E PRINCETON ST	NE	NA	101 E PRINCETON ST	Present	Y	N	75.5
F019179	E PRINCETON ST	3	College Park	FORMOSA AV & E PRINCETON ST	SE	NA	2115 FORMOSA AVE	Present	Y	N	75.5

Ramp ID	Street Name	Comm. District	Neighborhood	Intersection	Intersect. Quadrant	Ped. Travel Direction	Nearest Parcel Address	Status	Marked Crossing	Midblock Crossing	Sidewalk Priority
F028446	MAGUIRE BLVD	3	Colonial Town Center	MAGUIRE BLVD & UNNAMED RD	W	NE	3555 MAGUIRE BLVD	Present	N	N	75.5
F028447	MAGUIRE BLVD	3	Colonial Town Center	MAGUIRE BLVD & UNNAMED RD	N	SW	3555 MAGUIRE BLVD	Present	N	N	75.5
F029563	MAGUIRE BLVD	3	Colonial Town Center	MAGUIRE BLVD & UNNAMED RD	NW	E	3319 MAGUIRE BLVD	Present	Y	N	75.5
F029562	MAGUIRE BLVD	3	Colonial Town Center	MAGUIRE BLVD & UNNAMED RD	NE	W	3319 MAGUIRE BLVD	Present	Y	N	75.5
F014376	MAGUIRE BLVD	3	Colonial Town Center	MAGUIRE BLVD & FASHION SQUARE ENTRANCE	NE	NA	3201 E COLONIAL DR	Present	N	N	75.5
F031280	S LAKE FORMOSA DR	3	Lake Formosa	MID BLOCK S LAKE FORMOSA DR	N/A	NW	1650 N MILLS AVE	Present	N	N	75.5
F027700	E PRINCETON ST	3	Lake Formosa	E PRINCETON ST & UNNAMED ROAD	S	NW	900 E PRINCETON ST	Present	Y	N	75.5
F022818	E PRINCETON ST	3	North Orange	I-4 OFF RP E & E PRINCETON ST & I-4 ON RP E	NW	S	235 E PRINCETON ST	Present	Y	N	75.5
F031784	FALCON DR	3	Audubon Park	FALCON DR & WINTER PARK RD	SW	N	1500 FALCON DR	Present	Y	N	75.0
F031787	WINTER PARK RD	3	Audubon Park	WINTER PARK RD & UNNAMED DRIVEWAY	SW	N	1500 FALCON DR	Present	Y	N	75.0
F031786	WINTER PARK RD	3	Audubon Park	WINTER PARK RD & UNNAMED DRIVEWAY	NW	S	1500 FALCON DR	Present	Y	N	75.0
F031785	WINTER PARK RD	3	Audubon Park	FALCON DR & WINTER PARK RD	NW	S	1500 FALCON DR	Present	Y	N	75.0
F017234	EAST WINTER PARK RD	3	Audubon Park	ALLEY 3 & EAST WINTER PARK RD	SW	N	1500 FALCON DR	Present	Y	N	75.0
F018335	EAST WINTER PARK RD	3	Audubon Park	EAST WINTER PARK RD & RAVEN RD	NE	W	3001 RAVEN RD	Present	N	N	75.0
F018385	COMMON WAY RD	3	Baldwin Park	COMMON WAY RD & PARKING LOT ENTRANCE	SE	NA	1626 LAKEMONT AVE	Present	N	N	75.0
F018386	FIREHOUSE LN	3	Baldwin Park	FIREHOUSE LN & UNNAMED RD	NA	NA	1626 LAKEMONT AVE	N/A, No Curb	Y	N	75.0
F028158	EDGEWATER DR	3	College Park	EDGEWATER DR & W WINTER PARK ST	SW	N	2610 EDGEWATER DR	Present	Y	N	75.0
F028439	W SMITH ST	3	College Park	W SMITH ST & UNNAMED RD	NE	W	731 W SMITH ST	Present	N	N	75.0
F029063	W SMITH ST	3	College Park	W SMITH ST & UNNAMED RD	NE	W	2305 EDGEWATER DR	Present	N	N	75.0
F028438	W SMITH ST	3	College Park	W SMITH ST & UNNAMED RD	NW	E	731 W SMITH ST	Present	N	N	75.0
F019129	UNIVERSITY DR	3	College Park	PRINCETON CT & W PRINCETON ST	SW	NA	2126 UNIVERSITY DR	Present	N	N	75.0
F031651	MAGUIRE BV	3	Colonial Town Center	MAGUIRE BV & UNNAMED DRIVEWAY	W	NE	3101 MAGUIRE BLVD	Present	N	N	75.0
F031652	MAGUIRE BV	3	Colonial Town Center	MAGUIRE BV & UNNAMED DRIVEWAY	N	SW	3101 MAGUIRE BLVD	Present	N	N	75.0
F008128	MAGUIRE BLVD	3	Colonial Town Center	MAGUIRE BLVD & WOODCOCK RD	NA	NA	3111 E COLONIAL DR	Present	Y	N	75.0

Ramp ID	Street Name	Comm. District	Neighborhood	Intersection	Intersect. Quadrant	Ped. Travel Direction	Nearest Parcel Address	Status	Marked Crossing	Midblock Crossing	Sidewalk Priority
F018328	CORRINE DR	3	Colonialtown North	CORRINE DR & MERRITT PARK DR	SE	NA	1729 MERRITT PARK DR	Present	N	N	75.0
F021351	CRANDON AVE	3	North Orange	CRANDON AV & FORMOSA AV	SE	NA	800 FORMOSA AVE	Present	N	N	75.0
F012982	N THORNTON AVE	3	Park Lake/Highland	N THORNTON AV & PARK LAKE ST	NW	NA	1019 PARK LAKE ST	Present	Y	N	75.0
F012966	N THORNTON AVE	3	Park Lake/Highland	N THORNTON AV & PARK LAKE ST	NE	NA	803 N THORNTON AVE	Present	Y	N	75.0
F028986	W PAR ST	3	College Park	MID BLOCK W PAR ST	S	N	549 W PAR ST	Present	Y	Y	74.5
F021023	EAGLE BLVD	3	College Park	W PAR ST & GOLFPVIEW BV	NW	NA	3400 GOLFPVIEW BLVD	Present	N	N	74.5
F015178	LAWTON RD	3	Colonial Town Center	MAGUIRE BV & LAWTON RD	NW	NA	3555 MAGUIRE BLVD	Present	Y	N	74.5
F013688	EXECUTIVE CENTER DR	3	Colonial Town Center	MAGUIRE BV & EXECUTIVE CENTER DR	W	NA	3191 MAGUIRE BLVD	Present	N	N	74.5
F015211	LAWTON RD	3	Colonial Town Center	MAGUIRE BV & LAWTON RD	NE	NA	3657 MAGUIRE BLVD	Present	Y	N	74.5
F018370	CORRINE DR	3	Audubon Park	CORRINE DR & OSPREY AV	SE	NA	3800 CORRINE DR	Present	N	N	74.0
F019306	E PRINCETON ST	3	College Park	E PRINCETON ST & MUSSELWHITE AV	NE	NA	29 E PRINCETON ST	Present	Y	N	74.0
F019308	E PRINCETON ST	3	College Park	FORMOSA AV & E PRINCETON ST	NW	NA	2206 FORMOSA AVE	Present	Y	N	74.0
F019149	DEPAUW AVE	3	College Park	DEPAUW AV & E PRINCETON ST & W PRINCETON ST	SE	NA	2 E PRINCETON ST	Present	N	N	74.0
F019144	E PRINCETON ST	3	College Park	FORMOSA AV & E PRINCETON ST	SW	NA	46 E PRINCETON ST	Present	Y	N	74.0
F019581	N RIO GRANDE AVE	3	College Park	N RIO GRANDE AV & VASSAR ST	NE	NA	2401 N RIO GRANDE AVE	Present	Y	N	74.0
F019546	N RIO GRANDE AVE	3	College Park	N RIO GRANDE AV & VASSAR ST	SE	N	1444 VASSAR ST	Present	Y	N	74.0
F018127	CORRINE DR	3	Colonialtown North	CORRINE DR & MERRITT PARK DR	SW	NA	1726 MERRITT PARK DR	Present	N	N	74.0
F020958	CLAY AVE	3	Orwin Manor	CLAY AV & WESTMINSTER ST	NE	NA	401 WESTMINSTER ST	Present	N	N	74.0
F022642	EAST WINTER PARK RD	3	Audubon Park	EAST WINTER PARK RD & RAVEN RD	NE	S	3001 RAVEN RD	Present	N	N	73.5
F018156	EAST WINTER PARK RD	3	Audubon Park	EAST WINTER PARK RD & RAVEN RD	SE	NA	1603 E WINTER PARK RD	Present	N	N	73.5
F018244	FALCON DR	3	Audubon Park	RAVEN RD & FALCON DR	SW	NA	1603 E WINTER PARK RD	Present	N	N	73.5
F007120	ALBA DR	3	College Park	EDGEWATER DR & ALBA DR	S	NA	616 ALBA DR	Present	Y	N	73.5
F020259	ELIZABETH AVE	3	College Park	ELIZABETH AV & W HAZEL ST	SW	NA	500 W HAZEL ST	Present	N	N	73.5
F019800	DADE AVE	3	North Orange	E WINTER PARK ST & DADE AV	SW	NA	2520 DADE AVE	Present	Y	N	73.5

Ramp ID	Street Name	Comm. District	Neighborhood	Intersection	Intersect. Quadrant	Ped. Travel Direction	Nearest Parcel Address	Status	Marked Crossing	Midblock Crossing	Sidewalk Priority
F022805	CLAY AVE	3	Orwin Manor	PELHAM RD & CLAY AV	N	NA	3306 PELHAM RD	Present	N	N	73.5
F028411	VIRGINIA DR	3	Park Lake/Highland	VIRGINIA DR & UNNAMED RD	SE	W	530 VIRGINIA DR	N/A, No Curb	N	N	73.5
F028410	VIRGINIA DR	3	Park Lake/Highland	VIRGINIA DR & UNNAMED RD	SW	E	530 VIRGINIA DR	N/A, No Curb	N	N	73.5
F016955	FERRIS AVE	3	Park Lake/Highland	VIRGINIA DR & FERRIS AV	SW	NA	636 VIRGINIA DR	Present	N	N	73.5
F018916	N WESTMORELAND DR	3	College Park	W YALE ST & N WESTMORELAND DR	SE	NA	934 W YALE ST	Present	N	N	73.0
F019470	N WESTMORELAND DR	3	College Park	N WESTMORELAND DR & W SMITH ST	NW	NA	1001 W SMITH ST	Present	Y	N	73.0
F022903	N WESTMORELAND DR	3	College Park	N WESTMORELAND DR & W PRINCETON ST	SW	E	1000 W PRINCETON ST	Present	Y	N	73.0
F019418	N WESTMORELAND DR	3	College Park	N WESTMORELAND DR & W SMITH ST	SW	E	1002 W SMITH ST	Present	Y	N	73.0
F019843	BRYN MAWR ST	3	College Park	ELIZABETH AV & BRYN MAWR ST	NW	NA	501 BRYN MAWR ST	Present	N	N	73.0
F019252	N WESTMORELAND DR	3	College Park	N WESTMORELAND DR & W PRINCETON ST	NW	S	1001 W PRINCETON ST	Present	Y	N	73.0
F019419	N WESTMORELAND DR	3	College Park	N WESTMORELAND DR & W SMITH ST	SW	N	1002 W SMITH ST	Present	Y	N	73.0
F022177	N WESTMORELAND DR	3	College Park	N WESTMORELAND DR & W PRINCETON ST	SW	N	1000 W PRINCETON ST	Present	Y	N	73.0
F020738	E STEELE ST	3	College Park	FORMOSA AV & E STEELE ST	NE	NA	3111 FORMOSA AVE	Present	N	N	73.0
F018933	N WESTMORELAND DR	3	College Park	W YALE ST & N WESTMORELAND DR	NE	NA	935 W YALE ST	Present	N	N	73.0
F028999	ALDEN RD	3	Lake Formosa	ALDEN RD & UNNAMED RD	SW	N	2100 ALDEN RD	Present	N	N	73.0
F006784	N THORNTON AVE	3	Park Lake/Highland	N THORNTON AV & PARK LAKE ST	SW	NA	750 N THORNTON AVE	Present	Y	N	73.0
F012909	N EOLA DR	3	Park Lake/Highland	PARK LAKE ST & N EOLA DR	NW	NA	641 PARK LAKE ST	Present	N	N	73.0
F018824	HAWS LN	3	Baldwin Park	HAWS LN & ALLEY 132	NE	NA	1950 COMMON WAY RD	Present	N	N	72.5
F015152	BENNETT RD	3	Baldwin Park	BENNET RD & CENTERGATE LN	NE	NA	4217 CENTERGATE LN	Present	Y	N	72.5
F018827	HAWS CT	3	Baldwin Park	HAWS CT & ALLEY 115	SW	NA	1937 COMMON WAY RD	Present	N	N	72.5
F018801	HAWS LN	3	Baldwin Park	HAWS LN & ALLEY 132	SE	NA	1940 COMMON WAY RD	Present	N	N	72.5
F018838	HAWS CT	3	Baldwin Park	HAWS CT & ALLEY 115	NW	NA	1951 COMMON WAY RD	Present	N	N	72.5
F018729	COMMON WAY RD	3	Baldwin Park	COMMON WAY RD & ALLEY 130	NW	NA	1926 COMMON WAY RD	Present	N	N	72.5
F015155	ANSON LN	3	Baldwin Park	BENNET RD & ANSON LN	SE	NA	983 BENNETT RD	Present	Y	N	72.5

Ramp ID	Street Name	Comm. District	Neighborhood	Intersection	Intersect. Quadrant	Ped. Travel Direction	Nearest Parcel Address	Status	Marked Crossing	Midblock Crossing	Sidewalk Priority
F007496	ALAMEDA ST	3	College Park	ALAMEDA ST & EDGEWATER DR	SW	NA	700 ALAMEDA ST	Present	Y	N	72.5
F007482	ALBA DR	3	College Park	EDGEWATER DR & ALBA DR	W	NA	625 ALBA DR	Present	Y	N	72.5
F028537	VIRGINIA DR	3	North Orange	VIRGINIA DR & UNNAMED RD	NW	E	1407 N ORANGE AVE	Present	N	N	72.5
F028538	VIRGINIA DR	3	North Orange	VIRGINIA DR & UNNAMED RD	NE	W	1407 N ORANGE AVE	Present	N	N	72.5
F016352	ALDEN RD	3	Park Lake/Highland	ALDEN RD & PARKING LOT ENTRANCE	NE	NA	1300 FERRIS AVE	Present	N	N	72.5
F016354	ALDEN RD	3	Park Lake/Highland	MID BLOCK ALDEN RD	N/A	W	1300 FERRIS AVE	Present	N	Y	72.5
F029571	W HARVARD ST	3	College Park	W HARVARD ST & UNNAMED RD	SW	E	2015 EDGEWATER DR	Present	Y	N	72.0
F029570	W HARVARD ST	3	College Park	W HARVARD ST & UNNAMED RD	SE	W	2015 EDGEWATER DR	Present	Y	N	72.0
F020103	CARROLL PL	3	College Park	CLAYTON ST & CARROLL PL	NW	NA	901 CLAYTON ST	Present	N	N	72.0
F020808	CLAY AVE	3	Orwin Manor	PELHAM RD & CLAY AV	MEDIAN	N	3211 CLAY AVE	Present	N	N	72.0
F020807	CLAY AVE	3	Orwin Manor	PELHAM RD & CLAY AV	MEDIAN	S	3211 CLAY AVE	Present	N	N	72.0
F020784	CLAY AVE	3	Orwin Manor	PELHAM RD & CLAY AV	S	NA	3301 PELHAM RD	Present	N	N	72.0
F031774	N HYER AV	3	Park Lake/Highland	N HYER AV & UNNAMED DRIVEWAY	SE	N	1011 E COLONIAL DR	N/A, No Curb	N	N	72.0
F031771	N HYER AV	3	Park Lake/Highland	N HYER AV & UNNAMED DRIVEWAY	NE	S	1011 E COLONIAL DR	N/A, No Curb	N	N	72.0
F031773	N HYER AV	3	Park Lake/Highland	N HYER AV & UNNAMED DRIVEWAY	NE	S	1011 E COLONIAL DR	N/A, No Curb	N	N	72.0
F031775	N HYER AV	3	Park Lake/Highland	N HYER AV & UNNAMED DRIVEWAY	NE	S	1011 E COLONIAL DR	N/A, No Curb	N	N	72.0
F031776	N HYER AV	3	Park Lake/Highland	N HYER AV & UNNAMED DRIVEWAY	SE	N	1011 E COLONIAL DR	N/A, No Curb	N	N	72.0
F031772	N HYER AV	3	Park Lake/Highland	N HYER AV & UNNAMED DRIVEWAY	SE	N	1011 E COLONIAL DR	N/A, No Curb	N	N	72.0
F006821	N HYER AVE	3	Park Lake/Highland	PARK LAKE ST & N HYER AV	SE	NA	1002 PARK LAKE ST	Present	N	N	72.0
F012812	N HYER AVE	3	Park Lake/Highland	PARK LAKE ST & N HYER AV	SW	NA	822 PARK LAKE ST	Present	N	N	72.0
F021831	ARBOR OAKS CT	3	Rosemont	ARBOR OAKS CT & NORTH LAKE ORLANDO PY	N	NA	4313 N LAKE ORLANDO PKWY	Present	N	N	72.0
F032086	NEBRASKA ST	3	Rowena Gardens	NEBRASKA ST & UNNAMED DRIVEWAY	NE	W	1613 N MILLS AVE	Present	N	N	72.0
F032083	NEBRASKA ST	3	Rowena Gardens	NEBRASKA ST & UNNAMED DRIVEWAY	NW	E	1613 N MILLS AVE	N/A, No Curb	N	N	72.0
F032084	NEBRASKA ST	3	Rowena Gardens	NEBRASKA ST & UNNAMED DRIVEWAY	NE	W	1613 N MILLS AVE	N/A, No Curb	N	N	72.0

Ramp ID	Street Name	Comm. District	Neighborhood	Intersection	Intersect. Quadrant	Ped. Travel Direction	Nearest Parcel Address	Status	Marked Crossing	Midblock Crossing	Sidewalk Priority
F032085	NEBRASKA ST	3	Rowena Gardens	NEBRASKA ST & UNNAMED DRIVEWAY	NW	E	1613 N MILLS AVE	Present	N	N	72.0
F018090	NEBRASKA ST	3	Rowena Gardens	NEBRASKA ST & REPPARD RD	NW	NA	1600 REPPARD RD	Present	N	N	72.0
F013946	BENNETT RD	3	Baldwin Park	BENNET RD & MAGUIRE BV & NEW BROAD ST	NE	W	80 FT E OF 1000 BENNETT RD	Present	Y	N	71.5
F015927	BENNETT RD	3	Baldwin Park	BENNET RD & MAGUIRE BV & NEW BROAD ST	NE	S	80 FT E OF 1000 BENNETT RD	Present	Y	N	71.5
F015946	BENNETT RD	3	Baldwin Park	PELICAN LN & BENNET RD	NE	NA	1007 BENNETT RD	Present	Y	N	71.5
F020369	BAILEY LN	3	Baldwin Park	ALLEY 153 & BAILEY LN & ALLEY 152	SE	NA	2892 KEMPER AVE	Present	N	N	71.5
F020367	BAILEY LN	3	Baldwin Park	ALLEY 153 & BAILEY LN & ALLEY 152	SW	NA	2939 UPPER PARK RD	Present	N	N	71.5
F020392	BAILEY LN	3	Baldwin Park	ALLEY 153 & BAILEY LN & ALLEY 152	NW	NA	2951 UPPER PARK RD	Present	N	N	71.5
F019204	FLORINDA DR	3	College Park	FLORINDA DR & W PRINCETON ST	SW	E	2120 FLORINDA DR	Present	N	N	71.5
F015935	BENNETT RD	3	Colonial Town Center	BENNET RD & MAGUIRE BV & NEW BROAD ST	NW	NA	1000 BENNETT RD	Present	Y	N	71.5
F019638	E ROLLINS ST	3	Lake Formosa	JOHN LEWKOWICZ LN & E ROLLINS ST	SW	NA	777 E PRINCETON ST	Present	N	N	71.5
F021199	CLAY ST	3	North Orange	MICHIGAN AV & CLAY ST	SW	NA	1820 MICHIGAN AVE	Present	N	N	71.5
F021314	CLAY ST	3	North Orange	MICHIGAN AV & CLAY ST	NW	NA	1099 CLAY ST	Present	N	N	71.5
F028586	MAURY RD	3	Palomar	MAURY RD & UNNAMED RD	NE	W	1201 MAURY RD	Present	Y	N	71.5
F028590	MAURY RD	3	Palomar	MAURY RD & UNNAMED RD	NW	E	1201 MAURY RD	Present	N	N	71.5
F028589	MAURY RD	3	Palomar	MAURY RD & UNNAMED RD	NE	W	1201 MAURY RD	Present	N	N	71.5
F028587	MAURY RD	3	Palomar	MAURY RD & UNNAMED RD	NE	W	1201 MAURY RD	Present	N	N	71.5
F028585	MAURY RD	3	Palomar	MAURY RD & UNNAMED RD	NW	E	1201 MAURY RD	Present	Y	N	71.5
F028588	MAURY RD	3	Palomar	MAURY RD & UNNAMED RD	NW	E	1201 MAURY RD	Present	N	N	71.5
F021036	MAURY RD	3	Palomar	MAURY RD & NEPTUNE DR	N	NA	3401 NEPTUNE DR	Present	N	N	71.5
F028887	CINDERLANE PKWY	3	Rosemont	CINDERLANE PKWY & UNNAMED RD	NW	SW	5700 N ORANGE BLOSSOM TRL	Present	N	N	71.5
F028920	CINDERLANE PKWY	3	Rosemont	CINDERLANE PKWY & UNNAMED RD	N	SW	5102 CINDERLANE PKWY	Present	N	N	71.5
F028919	CINDERLANE PKWY	3	Rosemont	CINDERLANE PKWY & UNNAMED RD	S	NE	5102 CINDERLANE PKWY	Present	N	N	71.5
F028880	CINDERLANE PKWY	3	Rosemont	CINDERLANE PKWY & RESERVE AT ROSEMONT & VILLAGE AT	SW	N	5300 CINDERLANE PKWY	Present	N	N	71.5

Ramp ID	Street Name	Comm. District	Neighborhood	Intersection	Intersect. Quadrant	Ped. Travel Direction	Nearest Parcel Address	Status	Marked Crossing	Midblock Crossing	Sidewalk Priority
F021047	E PAR ST	3	College Park	E PAR ST & PINEWOOD DR	NE	NA	175 E PAR ST	Present	N	N	71.0
F022441	E PAR ST	3	North Orange	E PAR ST & PINEHURST AV	NW	NA	3404 PINEHURST AVE	Present	Y	N	71.0
F031767	E MARKS ST	3	Park Lake/Highland	E MARKS ST & UNNAMED DRIVEWAY	NW	E	901 HIGHLAND AVE	Present	Y	N	71.0
F031768	E MARKS ST	3	Park Lake/Highland	E MARKS ST & UNNAMED DRIVEWAY	NE	W	901 HIGHLAND AVE	Present	Y	N	71.0
F023103	PARK LAKE ST	3	Park Lake/Highland	PARK LAKE ST & N HYER AV	NE	S	805 N HYER AVE	Present	N	N	71.0
F021626	NORTH LN	3	Signal Hill	NORTH LN & WESTGROVE WY	NE	NA	4401 WESTGROVE WAY	Present	N	N	71.0
F021628	NORTH LN	3	Signal Hill	NORTH LN & WESTGROVE WY	NW	NA	5100 INNESBROOK CT	Present	N	N	71.0
F020066	MEETING PL	3	Baldwin Park	MEETING PL & ALLEY 147	SW	NA	2791 UPPER PARK RD	Present	N	N	70.5
F020083	MEETING PL	3	Baldwin Park	MEETING PL & ALLEY 151	SW	NA	2603 MEETING PL	Present	N	N	70.5
F020071	MEETING PL	3	Baldwin Park	MEETING PL & ALLEY 147	NW	NA	2603 MEETING PL	Present	N	N	70.5
F020115	MEETING PL	3	Baldwin Park	MEETING PL & ALLEY 151	NW	NA	2827 UPPER PARK RD	Present	N	N	70.5
F012574	BENNETT RD	3	Colonial Town Center	BENNET RD & PARK LAKE ST	NE	NA	4101 PARK LAKE ST	Present	N	N	70.5
F007423	BENNETT RD	3	Colonial Town Center	BENNET RD & LOWELL PL	SE	NA	777 BENNETT RD	Present	N	N	70.5
F017279	DAUPHIN LN	3	Lake Formosa	VIRGINIA DR & DAUPHIN LN	NE	NA	801 VIRGINIA DR	Present	N	N	70.5
F017248	BROOKHAVEN DR	3	Lake Formosa	VIRGINIA DR & BROOKHAVEN DR & HAVEN DR	NE	NA	1001 VIRGINIA DR	Present	N	N	70.5
F016862	BROOKHAVEN DR	3	Park Lake/Highland	VIRGINIA DR & BROOKHAVEN DR & HAVEN DR	SW	NA	820 VIRGINIA DR	Present	N	N	70.5
F016837	FERRIS AVE	3	Park Lake/Highland	VIRGINIA DR & FERRIS AV	SE	NA	708 VIRGINIA DR	Present	N	N	70.5
F016884	BROOKHAVEN DR	3	Park Lake/Highland	VIRGINIA DR & BROOKHAVEN DR & HAVEN DR	SE	NA	1010 VIRGINIA DR	Present	N	N	70.5
F031756	LONG RD	3	Rosemont	LONG RD & THE EQUATOR LN	SW	N	4954 HAITI CIR	N/A, No Curb	N	N	70.5
F031755	LONG RD	3	Rosemont	LONG RD & THE EQUATOR LN	NW	S	5007 JAMAICA CIR	N/A, No Curb	N	N	70.5
F019902	OBERLIN AVE	3	College Park	W WINTER PARK ST & OBERLIN AV	NE	NA	115 W WINTER PARK ST	Present	N	N	70.0
F019287	EMORY PL	3	College Park	EMORY PL & HELEN AV	SE	NA	2219 HELEN AVE	Present	Y	N	70.0
F019483	EMORY PL	3	College Park	EMORY PL & HELEN AV	NE	NA	245 EMORY PL	Present	Y	N	70.0
F019059	N WESTMORELAND DR	3	College Park	W HARVARD ST & N WESTMORELAND DR	SE	W	934 W HARVARD ST	Present	N	N	70.0

Ramp ID	Street Name	Comm. District	Neighborhood	Intersection	Intersect. Quadrant	Ped. Travel Direction	Nearest Parcel Address	Status	Marked Crossing	Midblock Crossing	Sidewalk Priority
F019291	EMORY PL	3	College Park	OBERLIN AV & EMORY PL	SW	NA	2214 OBERLIN AVE	Present	N	N	70.0
F019060	N WESTMORELAND DR	3	College Park	W HARVARD ST & N WESTMORELAND DR	SE	N	934 W HARVARD ST	Present	N	N	70.0
F019057	N WESTMORELAND DR	3	College Park	W HARVARD ST & N WESTMORELAND DR	SW	NA	2020 N WESTMORELAND DR	Present	N	N	70.0
F023169	N WESTMORELAND DR	3	College Park	W HARVARD ST & N WESTMORELAND DR	NW	S	2100 N WESTMORELAND DR	Present	N	N	70.0
F019097	N WESTMORELAND DR	3	College Park	W HARVARD ST & N WESTMORELAND DR	NE	S	935 W HARVARD ST	Present	N	N	70.0
F019201	FLORINDA DR	3	College Park	FLORINDA DR & W PRINCETON ST	SE	W	1344 W PRINCETON ST	Present	N	N	70.0
F019238	FLORINDA DR	3	College Park	FLORINDA DR & W PRINCETON ST	NW	E	1403 W PRINCETON ST	Present	N	N	70.0
F019402	FLORINDA DR	3	College Park	FLORINDA DR & W SMITH ST	SW	E	1402 W SMITH ST	Present	Y	N	70.0
F019404	FLORINDA DR	3	College Park	FLORINDA DR & W SMITH ST	SE	W	1344 W SMITH ST	Present	Y	N	70.0
F019678	DEPAUW AVE	3	College Park	E WINTER PARK ST & DEPAUW AV & W WINTER PARK ST	SW	NA	2520 DEPAUW AVE	Present	N	N	70.0
F022178	N WESTMORELAND DR	3	College Park	W HARVARD ST & N WESTMORELAND DR	NW	E	2100 N WESTMORELAND DR	Present	Y	N	70.0
F023179	N WESTMORELAND DR	3	College Park	W HARVARD ST & N WESTMORELAND DR	NE	W	935 W HARVARD ST	Present	Y	N	70.0
F019668	AMHERST AVE	3	College Park	AMHERST AV & W WINTER PARK ST	SE	NA	2519 AMHERST AVE	Present	N	N	70.0
F021281	CLAY ST	3	North Orange	MICHIGAN AV & CLAY ST	SE	NA	1006 CLAY ST	Present	N	N	70.0
F020935	NOTTINGHAM ST	3	Orwin Manor	SHROPSHIRE RD & NOTTINGHAM ST	SE	W	1206 NOTTINGHAM ST	Present	N	N	70.0
F020938	NOTTINGHAM ST	3	Orwin Manor	SHROPSHIRE RD & NOTTINGHAM ST	SW	E	1130 NOTTINGHAM ST	Present	N	N	70.0
F006878	PARK LAKE CIR	3	Park Lake/Highland	WOODWARD ST & PARK LAKE CR	SE	NA	719 PARK LAKE CIR	Present	N	N	70.0
F012664	KENILWORTH TER	3	Park Lake/Highland	PARK LAKE ST & KENILWORTH TR	NW	NA	611 PARK LAKE ST	Present	N	N	70.0
F022026	EDGEWATER DR	3	Rosemont	EDGEWATER DR & ALL AMERICAN BV	W	NA	3311 ALL AMERICAN BLVD	Present	Y	N	70.0
F022018	ALL AMERICAN BLVD	3	Rosemont	ALL AMERICAN BV & CARDER RD	E	NA	6170 EDGEWATER DR	Present	N	N	70.0
F022027	EDGEWATER DR	3	Rosemont	EDGEWATER DR & ALL AMERICAN BV	S	NA	6170 EDGEWATER DR	Present	Y	N	70.0
F029865	FALCON DR	3	Audubon Park	FALCON DR & UNNAMED DRIVEWAY	W	NE	1500 FALCON DR	Present	Y	N	69.5
F029864	FALCON DR	3	Audubon Park	FALCON DR & UNNAMED DRIVEWAY	N	SW	1500 FALCON DR	Present	Y	N	69.5
F031783	FALCON DR	3	Audubon Park	FALCON DR & UNNAMED DRIVEWAY	N	SW	1500 FALCON DR	Present	Y	N	69.5

Ramp ID	Street Name	Comm. District	Neighborhood	Intersection	Intersect. Quadrant	Ped. Travel Direction	Nearest Parcel Address	Status	Marked Crossing	Midblock Crossing	Sidewalk Priority
F031782	FALCON DR	3	Audubon Park	FALCON DR & UNNAMED DRIVEWAY	W	NE	1500 FALCON DR	Present	Y	N	69.5
F031801	KENAN LN	3	Baldwin Park	BRITLYN AL & KENAN LN	E	SW	1895 BRITLYN ALY	N/A, No Curb	N	N	69.5
F031802	KENAN LN	3	Baldwin Park	KENAN LN & SIPES AL	S	NE	1898 SIPES ALY	N/A, No Curb	N	N	69.5
F031800	KENAN LN	3	Baldwin Park	BRITLYN AL & KENAN LN	S	NE	1875 MEETING PL	N/A, No Curb	N	N	69.5
F031803	KENAN LN	3	Baldwin Park	KENAN LN & SIPES AL	E	SW	1894 PROSPECT AVE	N/A, No Curb	N	N	69.5
F022875	RUGBY ST	3	College Park	RUGBY ST & ELIZABETH AV	NW	S	2500 ELIZABETH AVE	Present	Y	N	69.5
F019280	ELIZABETH AVE	3	College Park	RUGBY ST & ELIZABETH AV	SW	NA	2406 ELIZABETH AVE	Present	Y	N	69.5
F018284	CORRINE DR	3	Audubon Park	CORRINE DR & TEAL RD	SE	NA	1721 TEAL RD	Present	N	N	69.0
F018371	CORRINE DR	3	Audubon Park	CORRINE DR & OSPREY AV	SW	NA	1728 OSPREY AVE	Present	N	N	69.0
F018280	CARDINAL RD	3	Audubon Park	CARDINAL RD & CORRINE DR	SE	NA	1725 CARDINAL RD	Present	N	N	69.0
F018281	CORRINE DR	3	Audubon Park	CORRINE DR & TEAL RD	SW	NA	1726 TEAL RD	Present	N	N	69.0
F023789	KENAN LN	3	Baldwin Park	KENAN LN & MEETING PL	W	NE	MEETING PL	Present	N	N	69.0
F023788	KENAN LN	3	Baldwin Park	KENAN LN & MEETING PL	S	NE	MEETING PL	Present	N	N	69.0
F017968	COMMON WAY RD	3	Baldwin Park	NEW BROAD ST & COMMON WAY RD	N	SW	4725 NEW BROAD ST	Present	Y	N	69.0
F017908	COMMON WAY RD	3	Baldwin Park	NEW BROAD ST & COMMON WAY RD	W	SE	1532 COMMON WAY RD	Present	Y	N	69.0
F017930	COMMON WAY RD	3	Baldwin Park	NEW BROAD ST & COMMON WAY RD	W	NE	1532 COMMON WAY RD	Present	Y	N	69.0
F031649	RUGBY ST	3	College Park	RUGBY ST & UNNAMED DRIVEWAY	NW	E	2500 EDGEWATER DR	N/A, No Curb	N	N	69.0
F031650	RUGBY ST	3	College Park	RUGBY ST & UNNAMED DRIVEWAY	NE	W	2500 EDGEWATER DR	N/A, No Curb	N	N	69.0
F031648	RUGBY ST	3	College Park	RUGBY ST & UNNAMED DRIVEWAY	NE	W	2500 EDGEWATER DR	N/A, No Curb	N	N	69.0
F031647	RUGBY ST	3	College Park	RUGBY ST & UNNAMED DRIVEWAY	NW	E	2500 EDGEWATER DR	N/A, No Curb	N	N	69.0
F023938	VASSAR ST	3	College Park	VASSAR ST & UNNAMED ROAD	NW	E	719 VASSAR ST	Present	N	N	69.0
F027902	E ROLLINS ST	3	Lake Formosa	E ROLLINS ST & UNNAMED RD	SE	W	777 E PRINCETON ST	Present	N	N	69.0
F021324	FORMOSA AVE	3	North Orange	FORMOSA AV & MINNESOTA AV	SE	NA	1820 MICHIGAN AVE	Present	N	N	69.0
F021249	CLAY ST	3	North Orange	CLAY ST & INDIANA AV	NE	NA	1781 INDIANA AVE	Present	N	N	69.0

Ramp ID	Street Name	Comm. District	Neighborhood	Intersection	Intersect. Quadrant	Ped. Travel Direction	Nearest Parcel Address	Status	Marked Crossing	Midblock Crossing	Sidewalk Priority
F029656	HIGHLAND AVE	3	North Quarter	MID BLOCK HIGHLAND AV	E	E	718 HIGHLAND AVE	Present	Y	Y	69.0
F029187	W MARKS ST	3	North Quarter	C S X RR & W MARKS ST	SE	W	888 N ORANGE AVE	N/A, No Curb	N	N	69.0
F029657	HIGHLAND AVE	3	Park Lake/Highland	HIGHLAND AV & UNNAMED RD	N	S	309 E COLONIAL DR	Present	Y	N	69.0
F029658	HIGHLAND AVE	3	Park Lake/Highland	HIGHLAND AV & UNNAMED RD	S	N	309 E COLONIAL DR	Present	Y	N	69.0
F029659	HIGHLAND AVE	3	Park Lake/Highland	HIGHLAND AV & UNNAMED RD	N	S	309 E COLONIAL DR	Present	Y	N	69.0
F029660	HIGHLAND AVE	3	Park Lake/Highland	HIGHLAND AV & UNNAMED RD	S	N	309 E COLONIAL DR	Present	Y	N	69.0
F008846	HIGHLAND AVE	3	Park Lake/Highland	PARK LAKE CR & HIGHLAND AV & PARK LAKE ST	SE	N	723 HIGHLAND AVE	Present	N	N	69.0
F014303	E MARKS ST	3	Park Lake/Highland	LAUREL AV & E MARKS ST	NW	NA	719 E MARKS ST	Present	N	N	69.0
F028482	ALL AMERICAN BLVD	3	Rosemont	ALL AMERICAN BLVD & UNNAMED RD	SE	N	3362 ALL AMERICAN BLVD	Present	N	N	69.0
F028483	ALL AMERICAN BLVD	3	Rosemont	ALL AMERICAN BLVD & UNNAMED RD	NE	S	3362 ALL AMERICAN BLVD	Present	N	N	69.0
F022024	ALL AMERICAN BLVD	3	Rosemont	ALL AMERICAN BV & CARDER RD	S	NA	3362 ALL AMERICAN BLVD	Present	N	N	69.0
F023791	MEETING PL	3	Baldwin Park	CORRINE DR & MEETING PL	S	SW	MEETING PL	Present	Y	N	68.5
F018692	CORRINE DR	3	Baldwin Park	CORRINE DR & ALLEY 115	NE	NA	1898 MEETING PL	Present	N	N	68.5
F018740	CORRINE DR	3	Baldwin Park	CORRINE DR & ALLEY 115	NW	NA	1900 MEETING PL	Present	N	N	68.5
F020393	BAILEY LN	3	Baldwin Park	ALLEY 153 & BAILEY LN & ALLEY 152	NE	NA	4006 MARKHAM PL	Present	N	N	68.5
F020352	E HAZEL ST	3	College Park	E HAZEL ST & MUSSELWHITE AV	SE	NA	22 E HAZEL ST	Present	N	N	68.5
F020315	E EVANS ST	3	College Park	E EVANS ST & MUSSELWHITE AV	SE	NA	30 E EVANS ST	Present	Y	N	68.5
F020345	E EVANS ST	3	College Park	E EVANS ST & MUSSELWHITE AV	NE	NA	21 E EVANS ST	Present	Y	N	68.5
F013740	EXECUTIVE CENTER DR	3	Colonial Town Center	MAGUIRE BV & EXECUTIVE CENTER DR	N	NA	3319 MAGUIRE BLVD	Present	N	N	68.5
F021316	CLAY ST	3	North Orange	MICHIGAN AV & CLAY ST	NE	NA	1781 MICHIGAN AVE	Present	N	N	68.5
F013524	LAUREL AVE	3	Park Lake/Highland	TERRACE BV & LAUREL AV	S	NA	916 LAUREL AVE	Present	N	N	68.5
F013527	N EOLA DR	3	Park Lake/Highland	TERRACE BV & N EOLA DR	SE	NA	OPPOSITE 624 TERRACE BLVD	Present	N	N	68.5
F021776	LONG RD	3	Rosemont	NORTH LAKE ORLANDO PY & LONG RD	N	SW	4333 N LAKE ORLANDO PKWY	Present	Y	N	68.5
F021774	LONG RD	3	Rosemont	NORTH LAKE ORLANDO PY & LONG RD	N	SE	4333 N LAKE ORLANDO PKWY	Present	Y	N	68.5

Ramp ID	Street Name	Comm. District	Neighborhood	Intersection	Intersect. Quadrant	Ped. Travel Direction	Nearest Parcel Address	Status	Marked Crossing	Midblock Crossing	Sidewalk Priority
F021771	LONG RD	3	Rosemont	NORTH LAKE ORLANDO PY & LONG RD	E	NA	4328 N LAKE ORLANDO PKWY	Present	Y	N	68.5
F021716	NORTH LAKE ORLANDO PY	3	Rosemont	ROSE OF TRALEE WY & NORTH LAKE ORLANDO PY	N	NA	4933 BOTTLEBRUSH LN	Present	Y	N	68.5
F021587	NORTH LAKE ORLANDO PY	3	Rosemont	ROSE OF TRALEE WY & NORTH LAKE ORLANDO PY	W	NA	4501 LANDING DR	Present	Y	N	68.5
F021586	NORTH LAKE ORLANDO PY	3	Rosemont	SCENIC LAKE DR & NORTH LAKE ORLANDO PY	NW	NA	4401 SCENIC LAKE DR	Present	N	N	68.5
F021766	LONG RD	3	Rosemont	NORTH LAKE ORLANDO PY & LONG RD	S	NA	4328 N LAKE ORLANDO PKWY	Present	Y	N	68.5
F021460	CENTER LN	3	Signal Hill	CENTER LN & WATCH HILL RD	S	NA	4903 DONOVAN ST	Present	N	N	68.5
F031661	HOPPER LN	3	Baldwin Park	HOPPER LN & NEW BROAD ST	NE	W	SOUTHWEST OF 4601 NEW BROAD ST	Present	N	N	68.0
F017181	HOPPER LN	3	Baldwin Park	HOPPER LN & NEW BROAD ST	SW	E	4575 NEW BROAD ST	Present	N	N	68.0
F017194	HOPPER LN	3	Baldwin Park	HOPPER LN & NEW BROAD ST	SW	N	4575 NEW BROAD ST	Present	N	N	68.0
F017212	HOPPER LN	3	Baldwin Park	HOPPER LN & NEW BROAD ST	NW	E	4601 NEW BROAD ST	Present	N	N	68.0
F019407	NORTHUMBERLAND AVE	3	College Park	NORTHUMBERLAND AV & W SMITH ST	SE	W	1222 W SMITH ST	Present	Y	N	68.0
F019408	NORTHUMBERLAND AVE	3	College Park	NORTHUMBERLAND AV & W SMITH ST	SE	N	1222 W SMITH ST	Present	N	N	68.0
F019449	NORTHUMBERLAND AVE	3	College Park	NORTHUMBERLAND AV & W SMITH ST	NW	S	1305 W SMITH ST	Present	N	N	68.0
F019409	NORTHUMBERLAND AVE	3	College Park	NORTHUMBERLAND AV & W SMITH ST	SW	E	1302 W SMITH ST	Present	Y	N	68.0
F019463	NORTHUMBERLAND AVE	3	College Park	NORTHUMBERLAND AV & W SMITH ST	NW	E	1305 W SMITH ST	Present	Y	N	68.0
F019442	NORTHUMBERLAND AVE	3	College Park	NORTHUMBERLAND AV & W SMITH ST	NE	S	1225 W SMITH ST	Present	N	N	68.0
F019410	NORTHUMBERLAND AVE	3	College Park	NORTHUMBERLAND AV & W SMITH ST	SW	N	1302 W SMITH ST	Present	N	N	68.0
F019465	NORTHUMBERLAND AVE	3	College Park	NORTHUMBERLAND AV & W SMITH ST	NE	W	1225 W SMITH ST	Present	Y	N	68.0
F012656	PARK LAKE CIR	3	Park Lake/Highland	PARK LAKE CR & PARK LAKE ST	NE	NA	447 PARK LAKE CIR	Present	N	N	68.0
F012972	N HYER AVE	3	Park Lake/Highland	PARK LAKE ST & N HYER AV	NE	W	805 N HYER AVE	Present	N	N	68.0
F012991	N HYER AVE	3	Park Lake/Highland	PARK LAKE ST & N HYER AV	NW	NA	819 PARK LAKE ST	Present	N	N	68.0
F012994	LAUREL AVE	3	Park Lake/Highland	LAUREL AV & PARK LAKE ST	NE	NA	803 PARK LAKE ST	Present	N	N	68.0
F012533	PARK LAKE CIR	3	Park Lake/Highland	PARK LAKE CR & PARK LAKE ST	SE	NA	737 PARK LAKE CIR	Present	N	N	68.0
F021622	NORTH LN	3	Signal Hill	NORTH LN & WATCH HILL RD	NE	S	4409 WATCH HILL RD	Present	N	N	68.0

Ramp ID	Street Name	Comm. District	Neighborhood	Intersection	Intersect. Quadrant	Ped. Travel Direction	Nearest Parcel Address	Status	Marked Crossing	Midblock Crossing	Sidewalk Priority
F021636	NORTH LN	3	Signal Hill	NORTH LN & WATCH HILL RD	NE	W	4409 WATCH HILL RD	Present	Y	N	68.0
F021630	NORTH LN	3	Signal Hill	NORTH LN & SIGNAL HILL RD	NW	NA	4401 FAIR WEATHER WAY	Present	N	N	68.0
F021627	NORTH LN	3	Signal Hill	NORTH LN & WATCH HILL RD	NW	NA	4410 WATCH HILL RD	Present	Y	N	68.0
F018341	CHAPEL DR	3	Audubon Park	CHAPEL DR & RAVEN RD	NE	NA	3201 RAVEN RD	Present	N	N	67.5
F022112	FALCON DR	3	Audubon Park	RAVEN RD & FALCON DR	SE	NA	3100 RAVEN RD	Present	N	N	67.5
F013971	FERN AVE	3	Baldwin Park	FERN AV & NEW BROAD ST	NW	S	OPPOSITE 4301 NEW BROAD ST	Present	Y	N	67.5
F015892	FERN AVE	3	Baldwin Park	FERN AV & NEW BROAD ST	SE	N	987 FERN AVE	Present	Y	N	67.5
F015883	FERN AVE	3	Baldwin Park	FERN AV & NEW BROAD ST	SE	W	987 FERN AVE	Present	Y	N	67.5
F015879	FERN AVE	3	Baldwin Park	FERN AV & NEW BROAD ST	SW	N	4284 NEW BROAD ST	Present	Y	N	67.5
F015876	FERN AVE	3	Baldwin Park	FERN AV & NEW BROAD ST	SW	E	4284 NEW BROAD ST	Present	Y	N	67.5
F013987	FERN AVE	3	Baldwin Park	FERN AV & NEW BROAD ST	NW	E	OPPOSITE 4301 NEW BROAD ST	Present	Y	N	67.5
F014004	FERN AVE	3	Baldwin Park	FERN AV & ALLEY 104	SE	NA	4301 NEW BROAD ST	Present	N	N	67.5
F014000	FERN AVE	3	Baldwin Park	FERN AV & NEW BROAD ST	NE	W	4301 NEW BROAD ST	Present	Y	N	67.5
F013992	FERN AVE	3	Baldwin Park	FERN AV & NEW BROAD ST	NE	S	4301 NEW BROAD ST	Present	Y	N	67.5
F023939	VASSAR ST	3	College Park	VASSAR ST & UNNAMED ROAD	NE	W	719 VASSAR ST	Present	N	N	67.5
F012271	BENNETT RD	3	Colonial Town Center	BENNETT RD & UNNAMED RD	NA	NA	4201 E COLONIAL DR	Present	N	N	67.5
F012482	PARK LAKE ST	3	Colonial Town Center	PARK LAKE ST & PARKING LOT ENTRANCE	SW	E	4201 E COLONIAL DR	Present	N	N	67.5
F012479	BENNETT RD	3	Colonial Town Center	BENNET RD & PARK LAKE ST	SE	NA	4201 E COLONIAL DR	Present	N	N	67.5
F020327	DADE AVE	3	North Orange	E EVANS ST & DADE AV	NE	NA	301 E EVANS ST	Present	N	N	67.5
F020606	DADE AVE	3	North Orange	DADE AV & GROVELAND ST	SE	NA	308 GROVELAND AVE	Present	N	N	67.5
F020184	DADE AVE	3	North Orange	E KING ST & DADE AV	NE	NA	2800 N ORANGE AVE	Present	Y	N	67.5
F012940	N SUMMERLIN AVE	3	Park Lake/Highland	PARK LAKE ST & N SUMMERLIN AV	NW	NA	665 PARK LAKE ST	Present	N	N	67.5
F021599	NORTH LN	3	Signal Hill	NORTH LN & WATCH HILL RD	SE	W	4882 NORTH LN	Present	Y	N	67.5
F022235	NORTH LN	3	Signal Hill	NORTH LN & WATCH HILL RD	SW	E	4396 WATCH HILL RD	Present	Y	N	67.5

Ramp ID	Street Name	Comm. District	Neighborhood	Intersection	Intersect. Quadrant	Ped. Travel Direction	Nearest Parcel Address	Status	Marked Crossing	Midblock Crossing	Sidewalk Priority
F028985	W PAR ST	3	College Park	MID BLOCK W PAR ST	N	S	ACROSS FROM 549 W PAR ST	Present	Y	Y	67.0
F018511	N WESTMORELAND DR	3	College Park	N WESTMORELAND DR & W NEW HAMPSHIRE ST	NW	E	1001 W NEW HAMPSHIRE ST	Present	Y	N	67.0
F019718	HARRISON AVE	3	College Park	RUGBY ST & HARRISON AV	NW	NA	2500 HARRISON AVE	Present	Y	N	67.0
F019714	ELIZABETH AVE	3	College Park	RUGBY ST & ELIZABETH AV	NW	E	2500 ELIZABETH AVE	Present	Y	N	67.0
F018236	N WESTMORELAND DR	3	College Park	N WESTMORELAND DR & YATES ST	SW	E	1618 N WESTMORELAND DR	Present	N	N	67.0
F018271	N WESTMORELAND DR	3	College Park	N WESTMORELAND DR & YATES ST	NW	E	1702 N WESTMORELAND DR	Present	N	N	67.0
F018897	N WESTMORELAND DR	3	College Park	N WESTMORELAND DR & W YALE ST	NW	NA	2000 N WESTMORELAND DR	Present	N	N	67.0
F018862	N WESTMORELAND DR	3	College Park	N WESTMORELAND DR & W YALE ST	SW	NA	1000 W YALE ST	Present	N	N	67.0
F019716	BRYN MAWR ST	3	College Park	ELIZABETH AV & BRYN MAWR ST	SW	NA	2522 ELIZABETH AVE	Present	N	N	67.0
F019672	DEPAUW AVE	3	College Park	E WINTER PARK ST & DEPAUW AV & W WINTER PARK ST	SE	NA	2521 DEPAUW AVE	Present	N	N	67.0
F018607	DARTMOUTH ST	3	College Park	DARTMOUTH ST & N WESTMORELAND DR	SE	W	822 DARTMOUTH ST	Present	N	N	67.0
F018608	DARTMOUTH ST	3	College Park	DARTMOUTH ST & N WESTMORELAND DR	SE	N	822 DARTMOUTH ST	Present	N	N	67.0
F018625	DARTMOUTH ST	3	College Park	DARTMOUTH ST & N WESTMORELAND DR	NE	NA	933 DARTMOUTH ST	Present	N	N	67.0
F021005	CORNELL AVE	3	College Park	E PAR ST & CORNELL AV	SW	E	130 E PAR ST	Present	Y	N	67.0
F023177	N WESTMORELAND DR	3	College Park	N WESTMORELAND DR & W NEW HAMPSHIRE ST	NE	S	822 DARTMOUTH ST	Present	N	N	67.0
F023178	N WESTMORELAND DR	3	College Park	N WESTMORELAND DR & W NEW HAMPSHIRE ST	NE	W	822 DARTMOUTH ST	Present	Y	N	67.0
F019534	RUGBY ST	3	College Park	RUGBY ST & ELIZABETH AV	SE	NA	2393 ELIZABETH AVE	Present	Y	N	67.0
F022778	MINNESOTA AVE	3	North Orange	MID BLOCK MINNESOTA AV	NA	S	1836 CRANDON AVE	Present	N	Y	67.0
F022781	OHIO ST	3	North Orange	MICHIGAN AV & OHIO ST	NA	NA	1911 MICHIGAN AVE	Present	N	N	67.0
F022782	OHIO ST	3	North Orange	MICHIGAN AV & OHIO ST	NA	NA	1820 MICHIGAN AVE	Present	N	N	67.0
F017771	ASBURY AVE	3	Audubon Park	ASBURY AV & VIRGINIA DR	NW	NA	1500 ASBURY AVE	Present	N	N	66.5
F031728	HOVE ST	3	Baldwin Park	HOVE ST & NEW BROAD ST	SE	W	EAST OF 4397 NEW BROAD ST	Present	N	N	66.5
F029602	HOVE ST	3	Baldwin Park	HOVE ST & NEW BROAD ST	NE	W	NEW BROAD ST	Present	Y	N	66.5
F018621	CORRINE DR	3	Baldwin Park	CORRINE DR & ALLEY 115	SE	NA	4340 CORRINE DR	Present	N	N	66.5

Ramp ID	Street Name	Comm. District	Neighborhood	Intersection	Intersect. Quadrant	Ped. Travel Direction	Nearest Parcel Address	Status	Marked Crossing	Midblock Crossing	Sidewalk Priority
F014347	LAKE BALDWIN LN	3	Baldwin Park	ROUSH AV & LAKE BALDWIN LN & HUMPHRIES AV	NE	S	4315 ROUSH AVE	N/A, No Curb	Y	N	66.5
F016799	HOVE ST	3	Baldwin Park	NEW BROAD ST & HOVE ST	NW	S	4501 NEW BROAD ST	Present	N	N	66.5
F016744	HOVE ST	3	Baldwin Park	NEW BROAD ST & HOVE ST	SW	N	4397 NEW BROAD ST	Present	N	N	66.5
F016737	HOVE ST	3	Baldwin Park	NEW BROAD ST & HOVE ST	SW	E	4397 NEW BROAD ST	Present	N	N	66.5
F016806	HOVE ST	3	Baldwin Park	NEW BROAD ST & HOVE ST	NW	E	4501 NEW BROAD ST	Present	Y	N	66.5
F022163	N WESTMORELAND DR	3	College Park	N WESTMORELAND DR & BRYN MAWR ST	NW	E	OPPOSITE 844 W WINTER PARK ST	Present	N	N	66.5
F023182	N WESTMORELAND DR	3	College Park	N WESTMORELAND DR & BRYN MAWR ST	NE	W	844 W WINTER PARK ST	Present	N	N	66.5
F020922	FAIRWAY LN	3	College Park	FAIRWAY LN & FAIRWAY LN	N	NA	3333 EDGEWATER DR	Present	N	N	66.5
F007589	BENNETT RD	3	Colonial Town Center	BENNET RD & LOWELL PL	NE	NA	835 BENNETT RD	Present	N	N	66.5
F007699	LAKE BALDWIN LN	3	Colonial Town Center	ROUSH AV & LAKE BALDWIN LN & HUMPHRIES AV	SE	NA	OPPOSITE 4315 ROUSH AVE	N/A, No Curb	Y	N	66.5
F017354	FERRIS AVE	3	Lake Formosa	VIRGINIA DR & FERRIS AV	NE	NA	701 VIRGINIA DR	Present	N	N	66.5
F017315	BALTIMORE AVE	3	Lake Formosa	VIRGINIA DR & BALTIMORE AV	NW	NA	541 VIRGINIA DR	Present	N	N	66.5
F017261	ASHER LN	3	Lake Formosa	VIRGINIA DR & ASHER LN	NW	NA	609 VIRGINIA DR	Present	N	N	66.5
F017372	ASHER LN	3	Lake Formosa	VIRGINIA DR & ASHER LN	NE	NA	621 VIRGINIA DR	Present	N	N	66.5
F017366	BALTIMORE AVE	3	Lake Formosa	VIRGINIA DR & BALTIMORE AV	NE	NA	601 VIRGINIA DR	Present	N	N	66.5
F017374	FERRIS AVE	3	Lake Formosa	VIRGINIA DR & FERRIS AV	NW	NA	1404 FERRIS AVE	Present	N	N	66.5
F017349	DAUPHIN LN	3	Lake Formosa	VIRGINIA DR & DAUPHIN LN	NW	NA	723 VIRGINIA DR	Present	N	N	66.5
F027622	NORTH LAKE ORLANDO PKWY	3	Rosemont	CINDERLANE PKWY & NORTH LAKE ORLANDO PKWY	MEDIAN	E	ACROSS FROM 5001 CINDERLANE PKWY	Present	Y	N	66.5
F027621	NORTH LAKE ORLANDO PKWY	3	Rosemont	CINDERLANE PKWY & NORTH LAKE ORLANDO PKWY	MEDIAN	W	ACROSS FROM 4200 ARBOR OAKS CT	Present	Y	N	66.5
F022498	NORTH LAKE ORLANDO PY	3	Rosemont	CINDERLANE PY & NORTH LAKE ORLANDO PY	SW	NA	5150 N LAKE ORLANDO PKWY	Present	Y	N	66.5
F022500	NORTH LAKE ORLANDO PY	3	Rosemont	CINDERLANE PY & NORTH LAKE ORLANDO PY	SE	NA	5110 N LAKE ORLANDO PKWY	Present	Y	N	66.5
F021842	CINDERLANE PKWY	3	Rosemont	CINDERLANE PY & NORTH LAKE ORLANDO PY	NW	S	4200 ARBOR OAKS CT	Present	Y	N	66.5
F021843	CINDERLANE PKWY	3	Rosemont	CINDERLANE PY & NORTH LAKE ORLANDO PY	NE	S	5001 CINDERLANE PKWY	Present	Y	N	66.5
F021847	CINDERLANE PKWY	3	Rosemont	CINDERLANE PY & NORTH LAKE ORLANDO PY	NE	W	5001 CINDERLANE PKWY	Present	Y	N	66.5

Ramp ID	Street Name	Comm. District	Neighborhood	Intersection	Intersect. Quadrant	Ped. Travel Direction	Nearest Parcel Address	Status	Marked Crossing	Midblock Crossing	Sidewalk Priority
F021849	CINDERLANE PKWY	3	Rosemont	CINDERLANE PY & NORTH LAKE ORLANDO PY	NW	E	4200 ARBOR OAKS CT	Present	Y	N	66.5
F017561	VIRGINIA DR	3	Baldwin Park	VIRGINIA DR & ALLEY 103	NW	NA	1401 BENNETT RD	Present	N	N	66.0
F018655	ELIZABETH AVE	3	College Park	N IVANHOE BV W & ELIZABETH AV	NW	NA	401 N IVANHOE BLVD	Present	N	N	66.0
F020093	CARL TER	3	College Park	CARL TR & CLAYTON ST	NE	NA	2803 CARL TER	Present	N	N	66.0
F019642	HELEN AVE	3	College Park	OGLETHORPE PL & HELEN AV	SE	NA	242 OGLETHORPE PL	Present	N	N	66.0
F020084	CARL TER	3	College Park	CARL TR & CLAYTON ST	NW	NA	2802 CARL TER	Present	N	N	66.0
F031762	MINNESOTA AV	3	North Orange	MINNESOTA AV & UNNAMED DRIVEWAY	NW	E	1836 CRANDON AVE	Present	N	N	66.0
F031763	MINNESOTA AV	3	North Orange	MINNESOTA AV & UNNAMED DRIVEWAY	NE	W	1836 CRANDON AVE	Present	N	N	66.0
F029653	ROSE BAY DR	3	Rosemont	ROSE BAY DR & UNNAMED RD	N	S	4650 POINT LOOK OUT RD	Present	Y	N	66.0
F029652	ROSE BAY DR	3	Rosemont	ROSE BAY DR & UNNAMED RD	S	N	4650 POINT LOOK OUT RD	Present	Y	N	66.0
F029488	PROSPECT AVE	3	Baldwin Park	NEW BROAD ST & PROSPECT AVE	S	NW	1525 MEETING PL	Present	Y	N	65.5
F019188	ETHAN LN	3	Baldwin Park	ETHAN LN & ALLEY 115	NW	NA	2101 COMMON WAY RD	Present	N	N	65.5
F020248	KEMPER AVE	3	Baldwin Park	ALLEY 155 & KEMPER AV	SE	NA	2867 KEMPER AVE	Present	N	N	65.5
F020223	OAK ST	3	Baldwin Park	ALLEY 152 & OAK ST & ALLEY 151	SE	NA	4026 OAK ST	Present	N	N	65.5
F019036	UPPER UNION RD	3	Baldwin Park	UPPER UNION RD & ALLEY 132	NE	NA	2000 COMMON WAY RD	Present	N	N	65.5
F019033	UPPER UNION RD	3	Baldwin Park	UPPER UNION RD & ALLEY 115	NW	NA	2001 COMMON WAY RD	Present	N	N	65.5
F019198	ETHAN LN	3	Baldwin Park	ETHAN LN & ALLEY 132	NE	NA	2100 COMMON WAY RD	Present	N	N	65.5
F019180	ETHAN LN	3	Baldwin Park	ETHAN LN & ALLEY 132	SE	NA	2090 COMMON WAY RD	Present	N	N	65.5
F019178	ETHAN LN	3	Baldwin Park	ETHAN LN & ALLEY 115	SW	NA	2073 COMMON WAY RD	Present	N	N	65.5
F029625	E KING ST	3	College Park	E KING ST & MUSSELWHITE AVE	NW	E	30 E EVANS ST	Present	N	N	65.5
F013241	ALAMEDA ST	3	College Park	ALAMEDA ST & EDGEWATER DR	NW	NA	908 EDGEWATER DR	Present	Y	N	65.5
F007083	ALBA DR	3	College Park	ALBA DR & N WESTMORELAND DR	SW	N	774 N WESTMORELAND DR	Present	N	N	65.5
F020172	DEPAUW AVE	3	College Park	E KING ST & W KING ST & DEPAUW AV	NE	NA	1 E KING ST	Present	N	N	65.5
F012719	BOARDMAN ST	3	College Park	N WESTMORELAND DR & BOARDMAN ST	SE	NA	934 BOARDMAN ST	Present	N	N	65.5

Ramp ID	Street Name	Comm. District	Neighborhood	Intersection	Intersect. Quadrant	Ped. Travel Direction	Nearest Parcel Address	Status	Marked Crossing	Midblock Crossing	Sidewalk Priority
F011747	GEAR LAKE AVE	3	Colonial Town Center	GEAR LAKE AVE & UNNAMED RD	NA	NA	4501 E COLONIAL DR	Present	N	N	65.5
F017318	NEW YORK AVE	3	Lake Formosa	NEW YORK AV & VIRGINIA DR	NE	NA	529 VIRGINIA DR	Present	N	N	65.5
F027505	MICHIGAN AVE	3	North Orange	CALVARY ASSEMBLY ENTRANCE RD & MICHIGAN AVE & OHIO ST	NE	S	1918 MINNESOTA AVE	Present	Y	N	65.5
F027504	MICHIGAN AVE	3	North Orange	MICHIGAN AVE & UNNAMED RD	SW	E	1820 MICHIGAN AVE	Present	Y	N	65.5
F021304	MICHIGAN AVE	3	North Orange	MICHIGAN AV & OHIO ST	SE	N	1820 MICHIGAN AVE	Present	Y	N	65.5
F021302	MICHIGAN AVE	3	North Orange	MICHIGAN AV & UNNAMED RD	SE	W	1820 MICHIGAN AVE	Present	Y	N	65.5
F021584	NORTH LN	3	Rosemont	NORTH LN & ROSE PETAL LN	S	NW	4167 ROSE PETAL LN	Present	N	N	65.5
F021607	LANGDALE DR	3	Rosemont	NORTH LN & LANGDALE DR	E	NA	OPPOSITE 4182 ROSE PETAL LN	Present	N	N	65.5
F021588	NORTH LN	3	Rosemont	NORTH LN & ROSE PETAL LN	W	SE	4182 ROSE PETAL LN	Present	N	N	65.5
F021619	LANGDALE DR	3	Rosemont	NORTH LN & LANGDALE DR	N	NA	4706 CARTEGENA CT	Present	N	N	65.5
F021638	CARTEGENA CT	3	Signal Hill	SIGNAL HILL RD & CARTEGENA CT	SE	NA	4403 SIGNAL HILL RD	Present	N	N	65.5
F021633	NORTH LN	3	Signal Hill	NORTH LN & SIGNAL HILL RD	NE	NA	4403 SIGNAL HILL RD	Present	N	N	65.5
F017714	ASBURY AVE	3	Audubon Park	ASBURY AV & VIRGINIA DR	NE	NA	2603 VIRGINIA DR	Present	N	N	65.0
F027631	NEW BROAD ST	3	Baldwin Park	MID BLOCK NEW BROAD ST	MEDIAN	NW	4649 NEW BROAD ST	Present	Y	Y	65.0
F027630	NEW BROAD ST	3	Baldwin Park	MID BLOCK NEW BROAD ST	MEDIAN	SE	4628 NEW BROAD ST	Present	Y	Y	65.0
F018136	COMMON WAY RD	3	Baldwin Park	COMMON WAY RD & VIRGINIA DR	N	SE	4501 VIRGINIA DR	Present	N	N	65.0
F022078	COMMON WAY RD	3	Baldwin Park	COMMON WAY RD & VIRGINIA DR	N	SW	4501 VIRGINIA DR	Present	N	N	65.0
F017522	NEW BROAD ST	3	Baldwin Park	MID BLOCK NEW BROAD ST	NA	NA	4649 NEW BROAD ST	Present	Y	Y	65.0
F017426	NEW BROAD ST	3	Baldwin Park	MID BLOCK NEW BROAD ST	NA	NA	4628 NEW BROAD ST	Present	Y	Y	65.0
F018087	COMMON WAY RD	3	Baldwin Park	COMMON WAY RD & VIRGINIA DR	W	SE	1630 COMMON WAY RD	Present	N	N	65.0
F018073	COMMON WAY RD	3	Baldwin Park	COMMON WAY RD & VIRGINIA DR	S	NA	1594 COMMON WAY RD	Present	N	N	65.0
F018118	COMMON WAY RD	3	Baldwin Park	COMMON WAY RD & VIRGINIA DR	E	SW	4500 VIRGINIA DR	Present	N	N	65.0
F018098	COMMON WAY RD	3	Baldwin Park	COMMON WAY RD & VIRGINIA DR	W	NE	1630 COMMON WAY RD	Present	N	N	65.0
F018121	COMMON WAY RD	3	Baldwin Park	COMMON WAY RD & VIRGINIA DR	E	NW	4500 VIRGINIA DR	Present	N	N	65.0

Ramp ID	Street Name	Comm. District	Neighborhood	Intersection	Intersect. Quadrant	Ped. Travel Direction	Nearest Parcel Address	Status	Marked Crossing	Midblock Crossing	Sidewalk Priority
F018072	COMMON WAY RD	3	Baldwin Park	COMMON WAY RD & VIRGINIA DR	S	NW	1594 COMMON WAY RD	Present	N	N	65.0
F020122	N WESTMORELAND DR	3	College Park	SILVER DR & N WESTMORELAND DR	E	NA	918 SILVER DR	Present	N	N	65.0
F012516	BOARDMAN ST	3	College Park	PUTNAM AV & BOARDMAN ST	SE	NA	624 BOARDMAN ST	Present	N	N	65.0
F013095	BROADWAY AVE	3	Park Lake/Highland	PARK LAKE CR & BROADWAY AV	NW	NA	319 PARK LAKE CIR	Present	N	N	65.0
F011506	BROADWAY AVE	3	Park Lake/Highland	E MARKS ST & BROADWAY AV	SW	NA	316 E MARKS ST	Present	N	N	65.0
F029649	DONOVAN ST	3	Signal Hill	DONOVAN ST & UNNAMED RD	SE	N	4810 DONOVAN ST	N/A, No Curb	Y	N	65.0
F021334	DONOVAN ST	3	Signal Hill	DONOVAN ST & BLARNEY DR	SW	NA	4802 DONOVAN ST	N/A, No Curb	N	N	65.0
F018343	ORIOLE AVE	3	Audubon Park	ORIOLE AV & RAVEN RD	NW	NA	3229 RAVEN RD	Present	N	N	64.5
F019503	LOWER PARK RD	3	Baldwin Park	LOWER PARK RD & ALLEY 134	SW	NA	3968 LOWER PARK RD	Present	N	N	64.5
F019939	WARDELL PL	3	Baldwin Park	ALLEY 147 & WARDELL PL & ALLEY 146	SW	NA	2747 UPPER PARK RD	Present	N	N	64.5
F019952	WARDELL PL	3	Baldwin Park	ALLEY 147 & WARDELL PL & ALLEY 146	NW	NA	2755 UPPER PARK RD	Present	N	N	64.5
F022906	UNIVERSITY DR	3	College Park	W HARVARD ST & UNIVERSITY DR	NW	S	505 W HARVARD ST	Present	N	N	64.5
F022907	UNIVERSITY DR	3	College Park	W HARVARD ST & UNIVERSITY DR	SW	N	500 W HARVARD ST	Present	N	N	64.5
F019535	ANN ARBOR AVE	3	College Park	VASSAR ST & ANN ARBOR AV	SW	NA	600 VASSAR ST	Present	N	N	64.5
F018974	UNIVERSITY DR	3	College Park	W YALE ST & UNIVERSITY DR	NW	S	2004 UNIVERSITY DR	Present	N	N	64.5
F018929	UNIVERSITY DR	3	College Park	W YALE ST & UNIVERSITY DR	SW	N	500 W YALE ST	Present	N	N	64.5
F012371	LAKE BALDWIN LN	3	Colonial Town Center	RIXEY ST & HUMPHRIES AV	SE	NA	4300 RIXEY ST	Present	Y	N	64.5
F022517	LIGHTHOUSE RD	3	Rosemont North	LIGHTHOUSE RD & NEPONSET AV	NW	NA	4715 LIGHTHOUSE RD	Present	N	N	64.5
F022107	CARDINAL RD	3	Audubon Park	CHELSEA ST & CARDINAL RD	N	NA	3219 CHELSEA ST	Present	N	N	64.0
F013422	BENNETT RD	3	Baldwin Park	FOX ST & BENNET RD	NE	S	4225 FOX ST	Present	Y	N	64.0
F013881	BENNETT RD	3	Baldwin Park	ENDERS ST & BENNET RD	NE	NA	975 BENNETT RD	Present	Y	N	64.0
F013886	BENNETT RD	3	Baldwin Park	BENNET RD & CENTERGATE LN	SE	NA	4216 CENTERGATE LN	Present	Y	N	64.0
F019002	BIDDLE ALY	3	Baldwin Park	LOWER UNION RD & BIDDLE AL	NW	NA	3603 LOWER UNION RD	Present	N	N	64.0
F013432	BENNETT RD	3	Baldwin Park	ENDERS ST & BENNET RD	SE	NA	951 BENNETT RD	Present	Y	N	64.0

Ramp ID	Street Name	Comm. District	Neighborhood	Intersection	Intersect. Quadrant	Ped. Travel Direction	Nearest Parcel Address	Status	Marked Crossing	Midblock Crossing	Sidewalk Priority
F014355	BENNETT RD	3	Baldwin Park	FOX ST & BENNET RD	SE	N	4250 FOX ST	Present	Y	N	64.0
F022171	N RIO GRANDE AVE	3	College Park	WILSON AV & N RIO GRANDE AV	SW	NA	2548 N RIO GRANDE AVE	Present	N	N	64.0
F023175	GUERNSEY ST	3	College Park	GUERNSEY ST & N WESTMORELAND DR	NE	S	1603 N WESTMORELAND DR	Present	N	N	64.0
F019960	N RIO GRANDE AVE	3	College Park	WILSON AV & N RIO GRANDE AV	NW	NA	2600 N RIO GRANDE AVE	Present	N	N	64.0
F023176	GUERNSEY ST	3	College Park	GUERNSEY ST & N WESTMORELAND DR	NE	W	1603 N WESTMORELAND DR	Present	Y	N	64.0
F014336	BENNETT RD	3	Colonial Town Center	BENNET RD & MARKS ST	SE	NA	861 BENNETT RD	Present	N	N	64.0
F014353	BENNETT RD	3	Colonial Town Center	BENNET RD & MARKS ST	NE	NA	4250 FOX ST	Present	N	N	64.0
F021200	CLAY ST	3	North Orange	CLAY ST & HARMON AV	NE	S	1764 INDIANA AVE	Present	Y	N	64.0
F012897	KENILWORTH TER	3	Park Lake/Highland	PARK LAKE ST & KENILWORTH TR	NE	NA	619 PARK LAKE ST	Present	N	N	64.0
F022879	ANN ARBOR AVE	3	College Park	RUGBY ST & ANN ARBOR AV	SE	N	534 RUGBY ST	Present	N	N	63.5
F022861	ANN ARBOR AVE	3	College Park	RUGBY ST & ANN ARBOR AV	NE	W	535 RUGBY ST	Present	N	N	63.5
F022862	ANN ARBOR AVE	3	College Park	RUGBY ST & ANN ARBOR AV	NE	S	535 RUGBY ST	Present	N	N	63.5
F019321	ANN ARBOR AVE	3	College Park	RUGBY ST & ANN ARBOR AV	SE	W	534 RUGBY ST	Present	N	N	63.5
F028478	ALL AMERICAN BLVD	3	Rosemont	ALL AMERICAN BLVD & UNNAMED RD	SW	N	3663 ALL AMERICAN BLVD	Present	N	N	63.5
F028479	ALL AMERICAN BLVD	3	Rosemont	ALL AMERICAN BLVD & UNNAMED RD	NW	S	3663 ALL AMERICAN BLVD	Present	N	N	63.5
F028477	ALL AMERICAN BLVD	3	Rosemont	ALL AMERICAN BLVD & UNNAMED RD	NE	S	3740 ALL AMERICAN BLVD	Present	N	N	63.5
F028481	ALL AMERICAN BLVD	3	Rosemont	ALL AMERICAN BLVD & UNNAMED RD	NW	S	3663 ALL AMERICAN BLVD	Present	N	N	63.5
F031723	ALL AMERICAN BV	3	Rosemont	ALL AMERICAN BV & RR CROSSING	S	NE	3544 ALL AMERICAN BLVD	N/A, No Curb	N	N	63.5
F031722	ALL AMERICAN BV	3	Rosemont	ALL AMERICAN BV & RR CROSSING	W	NE	3521 ALL AMERICAN BLVD	N/A, No Curb	N	N	63.5
F028476	ALL AMERICAN BLVD	3	Rosemont	ALL AMERICAN BLVD & UNNAMED RD	SE	N	3740 ALL AMERICAN BLVD	Present	N	N	63.5
F028480	ALL AMERICAN BLVD	3	Rosemont	ALL AMERICAN BLVD & UNNAMED RD	SW	N	3663 ALL AMERICAN BLVD	Present	N	N	63.5
F018547	COMMON WAY RD	3	Baldwin Park	COMMON WAY RD & PARKING LOT ENTRANCE	NE	NA	1626 LAKEMONT AVE	Present	N	N	63.0
F019015	UPPER UNION RD	3	Baldwin Park	UPPER UNION RD & ALLEY 115	NE	NA	4343 UPPER UNION RD	Present	N	N	63.0
F017890	CHARLOTTE LN	3	College Park	SHADY LANE DR & CHARLOTTE LN	NE	NA	517 SHADY LANE DR	Present	N	N	63.0

Ramp ID	Street Name	Comm. District	Neighborhood	Intersection	Intersect. Quadrant	Ped. Travel Direction	Nearest Parcel Address	Status	Marked Crossing	Midblock Crossing	Sidewalk Priority
F017883	SHADY LANE DR	3	College Park	SHADY LANE DR & WEST IVANHOE BV	NW	NA	501 SHADY LANE DR	Present	N	N	63.0
F017875	CHARLOTTE LN	3	College Park	SHADY LANE DR & CHARLOTTE LN	NW	NA	601 SHADY LANE DR	Present	N	N	63.0
F014890	CLOUSER AVE	3	College Park	YATES ST & CLOUSER AV	SE	NA	810 YATES ST	Present	N	N	63.0
F019412	READING DR	3	College Park	READING DR & W SMITH ST	SW	E	1124 W SMITH ST	Present	N	N	63.0
F019469	READING DR	3	College Park	READING DR & W SMITH ST	NE	W	1115 W SMITH ST	Present	N	N	63.0
F019413	READING DR	3	College Park	READING DR & W SMITH ST	SE	W	1116 W SMITH ST	Present	N	N	63.0
F018927	UNIVERSITY DR	3	College Park	W YALE ST & UNIVERSITY DR	SE	N	1909 UNIVERSITY DR	Present	N	N	63.0
F018963	UNIVERSITY DR	3	College Park	W YALE ST & UNIVERSITY DR	NE	S	2001 UNIVERSITY DR	Present	N	N	63.0
F017863	EASTIN AVE	3	College Park	EASTIN AV & SHADY LANE DR	NW	NA	631 SHADY LANE DR	Present	N	N	63.0
F017871	EASTIN AVE	3	College Park	EASTIN AV & SHADY LANE DR	NE	NA	615 SHADY LANE DR	Present	N	N	63.0
F019467	READING DR	3	College Park	READING DR & W SMITH ST	NW	E	1125 W SMITH ST	Present	N	N	63.0
F027664	LEGION PL	3	North Quarter	LEGION PL & UNNAMED RD	NE	S	60 S IVANHOE BLVD	Present	N	N	63.0
F027663	LEGION PL	3	North Quarter	LEGION PL & UNNAMED RD	SE	N	60 S IVANHOE BLVD	Present	N	N	63.0
F013823	LEGION PL	3	North Quarter	S IVANHOE BV & LEGION PL	SE	NW	60 S IVANHOE BLVD	Present	Y	N	63.0
F031725	ALL AMERICAN BV	3	Rosemont	ALL AMERICAN BV & RR CROSSING	N	NA	3497 ALL AMERICAN BLVD	N/A, No Curb	N	N	63.0
F020234	OAK ST	3	Baldwin Park	OAK ST & ALLEY 154	NW	NA	2805 WILFORD AVE	Present	N	N	62.5
F020249	WILFORD AVE	3	Baldwin Park	ALLEY 155 & WILFORD AV	SW	NA	2864 WILFORD AVE	Present	N	N	62.5
F020321	WILFORD AVE	3	Baldwin Park	ALLEY 155 & WILFORD AV	NW	NA	4116 BAILEY LN	Present	N	N	62.5
F020324	KEMPER AVE	3	Baldwin Park	ALLEY 155 & KEMPER AV	NE	NA	4078 BAILEY LN	Present	N	N	62.5
F020370	BAILEY LN	3	Baldwin Park	ALLEY 153 & BAILEY LN & ALLEY 154	SW	NA	2895 WILFORD AVE	Present	N	N	62.5
F020371	BAILEY LN	3	Baldwin Park	ALLEY 153 & BAILEY LN & ALLEY 154	SE	NA	2890 SAINT GEORGE ST	Present	N	N	62.5
F020400	BAILEY LN	3	Baldwin Park	ALLEY 153 & BAILEY LN & ALLEY 154	NE	NA	2904 SAINT GEORGE ST	Present	N	N	62.5
F020399	BAILEY LN	3	Baldwin Park	ALLEY 153 & BAILEY LN & ALLEY 154	NW	NA	4094 MARKHAM PL	Present	N	N	62.5
F018999	UPPER UNION RD	3	Baldwin Park	UPPER UNION RD & ALLEY 115	SE	NA	1966 MEETING PL	Present	N	N	62.5

Ramp ID	Street Name	Comm. District	Neighborhood	Intersection	Intersect. Quadrant	Ped. Travel Direction	Nearest Parcel Address	Status	Marked Crossing	Midblock Crossing	Sidewalk Priority
F019020	UPPER UNION RD	3	Baldwin Park	UPPER UNION RD & ALLEY 115	SW	NA	1997 COMMON WAY RD	Present	N	N	62.5
F020225	OAK ST	3	Baldwin Park	OAK ST & ALLEY 154	NE	NA	2806 SAINT GEORGE ST	Present	N	N	62.5
F020335	DEPAUW AVE	3	College Park	DEPAUW AV & E HAZEL ST & W HAZEL ST	SE	NA	4 E HAZEL ST	Present	N	N	62.5
F023084	PARK LAKE CR	3	Park Lake/Highland	PARK LAKE CR & PARK LAKE CT	NE	W	423 PARK LAKE CIR	Present	N	N	62.5
F023121	PARK LANE CIR	3	Park Lake/Highland	PARK LAKE CR & PARK LAKE CT	MEDIAN	W	723 HIGHLAND AVE	Present	N	N	62.5
F023120	PARK LANE CIR	3	Park Lake/Highland	PARK LAKE CR & PARK LAKE CT	MEDIAN	E	723 HIGHLAND AVE	Present	N	N	62.5
F011528	BROADWAY AVE	3	Park Lake/Highland	PARK LAKE CR & BROADWAY AV	NE	NA	409 PARK LAKE CIR	Present	N	N	62.5
F022224	ROSE BAY DR	3	Rosemont	MID BLOCK ROSE BAY DR	NA	NA	4920 EASTER CIR	Present	Y	Y	62.5
F021820	ROSE BAY DR	3	Rosemont	MID BLOCK ROSE BAY DR	NA	NA	4650 POINT LOOK OUT RD	Present	Y	Y	62.5
F021632	SIGNAL HILL RD	3	Signal Hill	WESTGROVE WY & SIGNAL HILL RD	S	NA	4687 WESTGROVE WAY	Present	N	N	62.5
F019230	NORTHUMBERLAND AVE	3	College Park	NORTHUMBERLAND AV & W PRINCETON ST	NE	S	1223 W PRINCETON ST	Present	N	N	62.0
F019248	NORTHUMBERLAND AVE	3	College Park	NORTHUMBERLAND AV & W PRINCETON ST	NE	W	1223 W PRINCETON ST	Present	Y	N	62.0
F019255	READING DR	3	College Park	READING DR & W PRINCETON ST	NW	E	1123 W PRINCETON ST	Present	N	N	62.0
F019233	NORTHUMBERLAND AVE	3	College Park	NORTHUMBERLAND AV & W PRINCETON ST	NW	S	1303 W PRINCETON ST	Present	N	N	62.0
F019210	NORTHUMBERLAND AVE	3	College Park	NORTHUMBERLAND AV & W PRINCETON ST	SW	E	1302 W PRINCETON ST	Present	Y	N	62.0
F019209	NORTHUMBERLAND AVE	3	College Park	NORTHUMBERLAND AV & W PRINCETON ST	SW	N	1302 W PRINCETON ST	Present	N	N	62.0
F020085	CARROLL PL	3	College Park	CLAYTON ST & CARROLL PL	NE	NA	2803 CARROLL PL	Present	N	N	62.0
F020104	CLAYTON ST	3	College Park	N WESTMORELAND DR & CLAYTON ST	E	NA	2805 N WESTMORELAND DR	Present	N	N	62.0
F019247	NORTHUMBERLAND AVE	3	College Park	NORTHUMBERLAND AV & W PRINCETON ST	NW	E	1303 W PRINCETON ST	Present	Y	N	62.0
F023191	READING DR	3	College Park	READING DR & W PRINCETON ST	SE	NA	1110 W PRINCETON ST	Present	N	N	62.0
F028460	E PAR ST	3	North Orange	E PAR ST & UNNAMED RD	NW	E	1551 CLAY ST	Present	N	N	62.0
F028461	E PAR ST	3	North Orange	E PAR ST & UNNAMED RD	NE	W	1551 CLAY ST	Present	N	N	62.0
F021051	E PAR ST	3	North Orange	E PAR ST & PINEHURST AV	NE	W	303 E PAR AVE	Present	Y	N	62.0
F027502	WESTMINSTER ST	3	Orwin Manor	PELHAM RD & WESTMINSTER ST	NW	SE	435 WESTMINSTER ST	Present	N	N	62.0

Ramp ID	Street Name	Comm. District	Neighborhood	Intersection	Intersect. Quadrant	Ped. Travel Direction	Nearest Parcel Address	Status	Marked Crossing	Midblock Crossing	Sidewalk Priority
F020833	CLAY AVE	3	Orwin Manor	CLAY AV & WESTMINSTER ST	SE	NA	400 WESTMINSTER ST	Present	N	N	62.0
F015812	N THORNTON AVE	3	Park Lake/Highland	N THORNTON AV & OREGON ST	NW	NA	919 OREGON ST	Present	N	N	62.0
F014517	CANTON ST	3	Park Lake/Highland	CANTON ST & N THORNTON AV	SW	NA	918 CANTON ST	Present	N	N	62.0
F015337	N THORNTON AVE	3	Park Lake/Highland	N THORNTON AV & OREGON ST	SW	NA	918 OREGON ST	Present	N	N	62.0
F015310	CANTON ST	3	Park Lake/Highland	CANTON ST & N THORNTON AV	NW	NA	919 CANTON ST	Present	N	N	62.0
F028472	ALL AMERICAN BLVD	3	Rosemont	ALL AMERICAN BLVD & UNNAMED RD	SE	N	5465 N ORANGE BLOSSOM TRL	Present	N	N	62.0
F028475	ALL AMERICAN BLVD	3	Rosemont	ALL AMERICAN BLVD & UNNAMED RD	NW	S	3767 ALL AMERICAN BLVD	Present	N	N	62.0
F028474	ALL AMERICAN BLVD	3	Rosemont	ALL AMERICAN BLVD & UNNAMED RD	SW	N	3767 ALL AMERICAN BLVD	Present	N	N	62.0
F028470	ALL AMERICAN BLVD	3	Rosemont	ALL AMERICAN BLVD & UNNAMED RD	SW	N	3767 ALL AMERICAN BLVD	Present	N	N	62.0
F028471	ALL AMERICAN BLVD	3	Rosemont	ALL AMERICAN BLVD & UNNAMED RD	NW	S	3767 ALL AMERICAN BLVD	Present	N	N	62.0
F028473	ALL AMERICAN BLVD	3	Rosemont	ALL AMERICAN BLVD & UNNAMED RD	NE	S	5465 N ORANGE BLOSSOM TRL	Present	N	N	62.0
F018617	LAKEMONT AVE	3	Baldwin Park	LAKEMONT AV & BRITLYN ALY	SW	NA	1807 MEETING PL	Present	N	N	61.5
F015975	FERN AVE	3	Baldwin Park	HOVE ST & FERN AV	SW	NA	1196 FERN AVE	Present	N	N	61.5
F016876	FERN AVE	3	Baldwin Park	HOVE ST & FERN AV	NW	NA	1200 FERN AVE	Present	N	N	61.5
F016868	HOVE ST	3	Baldwin Park	HOVE ST & ALLEY 103	NW	NA	1213 BENNETT RD	Present	N	N	61.5
F016818	HOVE ST	3	Baldwin Park	HOVE ST & ALLEY 103	SW	NA	1203 BENNETT RD	Present	N	N	61.5
F016878	HOVE ST	3	Baldwin Park	HOVE ST & ALLEY 103	NE	NA	1200 FERN AVE	Present	N	N	61.5
F014819	FERN AVE	3	Baldwin Park	FERN AV & ALLEY 104	NE	NA	1075 FERN AVE	Present	N	N	61.5
F016821	HOVE ST	3	Baldwin Park	HOVE ST & ALLEY 103	SE	NA	1196 FERN AVE	Present	N	N	61.5
F014821	FERN AVE	3	Baldwin Park	HOVE ST & FERN AV	SE	NA	1191 FERN AVE	Present	N	N	61.5
F015766	HIGHLAND AVE	3	Park Lake/Highland	HIGHLAND AV & LAKE HIGHLAND DR	NE	NA	567 LAKE HIGHLAND DR	Present	Y	N	61.5
F016565	CHELSEA ST	3	Audubon Park	HERON DR & CHELSEA ST	NE	NA	3117 CHELSEA ST	Present	N	N	61.0
F018795	HAWS LN	3	Baldwin Park	HAWS LN & ALLEY 132	NW	NA	1950 COMMON WAY RD	Present	N	N	61.0
F018752	HAWS LN	3	Baldwin Park	HAWS LN & ALLEY 134	SE	NA	1898 ROBIN RD	Present	N	N	61.0

Ramp ID	Street Name	Comm. District	Neighborhood	Intersection	Intersect. Quadrant	Ped. Travel Direction	Nearest Parcel Address	Status	Marked Crossing	Midblock Crossing	Sidewalk Priority
F018082	NOLAN CT	3	Baldwin Park	NOLAN CT & ALLEY 163	SW	NA	1483 LAKE BALDWIN LN	Present	N	N	61.0
F018794	HAWS LN	3	Baldwin Park	HAWS LN & ALLEY 131	NE	NA	4021 HAWS LN	Present	N	N	61.0
F018784	HAWS LN	3	Baldwin Park	HAWS LN & ALLEY 134	NE	NA	1910 ROBIN RD	Present	N	N	61.0
F018755	HAWS LN	3	Baldwin Park	HAWS LN & ALLEY 132	SW	NA	4162 HAWS LN	Present	N	N	61.0
F018754	HAWS LN	3	Baldwin Park	HAWS LN & ALLEY 131	SE	NA	4018 HAWS LN	Present	N	N	61.0
F018666	ROBIN RD	3	Baldwin Park	ROBIN RD & ALLEY 130	NW	NA	1854 ROBIN RD	Present	N	N	61.0
F028513	W PAR ST	3	College Park	W PAR ST & UNNAMED RD	NE	W	15 W PAR ST	N/A, No Curb	N	N	61.0
F028515	W PAR ST	3	College Park	W PAR ST & UNNAMED RD	NE	W	15 W PAR ST	N/A, No Curb	N	N	61.0
F028512	W PAR ST	3	College Park	W PAR ST & UNNAMED RD	NW	E	15 W PAR ST	N/A, No Curb	N	N	61.0
F028516	W PAR ST	3	College Park	W PAR ST & UNNAMED RD	NW	E	15 W PAR ST	N/A, No Curb	N	N	61.0
F028514	W PAR ST	3	College Park	W PAR ST & UNNAMED RD	NW	E	15 W PAR ST	N/A, No Curb	N	N	61.0
F028517	W PAR ST	3	College Park	W PAR ST & UNNAMED RD	NE	W	15 W PAR ST	N/A, No Curb	N	N	61.0
F018715	N WESTMORELAND DR	3	College Park	N WESTMORELAND DR & STETSON ST	NW	NA	1902 WESTMORELAND DR	Present	N	N	61.0
F018680	N WESTMORELAND DR	3	College Park	N WESTMORELAND DR & STETSON ST	SW	NA	1820 N WESTMORELAND DR	Present	N	N	61.0
F018951	GERDA TER	3	College Park	GERDA TR & W YALE ST	NE	NA	115 W YALE ST	Present	N	N	61.0
F018456	N WESTMORELAND DR	3	College Park	N WESTMORELAND DR & W NEW HAMPSHIRE ST	SW	E	1720 N WESTMORELAND DR	Present	N	N	61.0
F018237	N WESTMORELAND DR	3	College Park	N WESTMORELAND DR & YATES ST	SW	N	1618 N WESTMORELAND DR	Present	N	N	61.0
F018544	AMHERST AVE	3	College Park	W YALE ST & AMHERST AV	SW	NA	1916 AMHERST AVE	Present	N	N	61.0
F018259	N WESTMORELAND DR	3	College Park	N WESTMORELAND DR & YATES ST	NW	S	1702 N WESTMORELAND DR	Present	N	N	61.0
F012848	BOARDMAN ST	3	College Park	N WESTMORELAND DR & BOARDMAN ST	NE	NA	935 BOARDMAN ST	Present	N	N	61.0
F018943	GERDA TER	3	College Park	GERDA TR & W YALE ST	NW	NA	2000 GERDA TER	Present	N	N	61.0
F018275	N WESTMORELAND DR	3	College Park	N WESTMORELAND DR & W NEW HAMPSHIRE ST	SW	N	1720 N WESTMORELAND DR	Present	Y	N	61.0
F018491	N WESTMORELAND DR	3	College Park	N WESTMORELAND DR & W NEW HAMPSHIRE ST	NW	S	1001 W NEW HAMPSHIRE ST	Present	Y	N	61.0
F018538	GERDA TER	3	College Park	GERDA TR & W YALE ST	SE	NA	1923 GERDA TER	Present	N	N	61.0

Ramp ID	Street Name	Comm. District	Neighborhood	Intersection	Intersect. Quadrant	Ped. Travel Direction	Nearest Parcel Address	Status	Marked Crossing	Midblock Crossing	Sidewalk Priority
F019293	OBERLIN AVE	3	College Park	OBERLIN AV & W ORLANDO ST	SE	NA	2321 OBERLIN AVE	Present	N	N	61.0
F021767	FAIRVIEW SHORES DR	3	Lake Fairview	FAIRVIEW SHORES DR & PARKING LOT ENTRANCE	N	NA	1753 FAIRVIEW SHORES DR	Present	N	N	61.0
F022506	SHUMARD OAK CT	3	Rosemont	TALLOW WOOD CT & SHUMARD OAK CT	SE	NA	5151 TALLOW WOOD CT	Present	N	N	61.0
F021882	SHUMARD OAK CT	3	Rosemont	TALLOW WOOD CT & SHUMARD OAK CT	NE	NA	4485 SHUMARD OAK CT	Present	N	N	61.0
F029640	TWINVIEW LN	3	Baldwin Park	NEW BROAD ST & TWINVIEW LN	NW	E	NEW BROAD ST	Present	N	N	60.5
F029601	TWINVIEW LN	3	Baldwin Park	NEW BROAD ST & TWINVIEW LN	SW	E	NEW BROAD ST	Present	Y	N	60.5
F018394	FIREHOUSE LN	3	Baldwin Park	FIREHOUSE LN & UNNAMED RD	NA	NA	1626 LAKEMONT AVE	N/A, No Curb	Y	N	60.5
F025743	ROUSH AVE	3	Baldwin Park	LAKE BALDWIN LN & ROUSH AVE	NW	E	906 LAKE BALDWIN LN	N/A, No Curb	Y	N	60.5
F016722	NEW BROAD ST	3	Baldwin Park	TWINVIEW LN & NEW BROAD ST	NE	S	4500 NEW BROAD ST	Present	N	N	60.5
F016724	NEW BROAD ST	3	Baldwin Park	TWINVIEW LN & NEW BROAD ST	NE	E	4500 NEW BROAD ST	Present	N	N	60.5
F016622	NEW BROAD ST	3	Baldwin Park	TWINVIEW LN & NEW BROAD ST	SE	N	4476 NEW BROAD ST	Present	N	N	60.5
F015971	JUEL ST	3	Baldwin Park	JUEL ST & NEW BROAD ST	NE	S	4400 NEW BROAD ST	Present	N	N	60.5
F015982	JUEL ST	3	Baldwin Park	JUEL ST & NEW BROAD ST	NE	W	4400 NEW BROAD ST	Present	Y	N	60.5
F022084	JUEL ST	3	Baldwin Park	JUEL ST & NEW BROAD ST	NW	NA	OPPOSITE 4400 NEW BROAD ST	Present	Y	N	60.5
F018647	CORRINE DR	3	Baldwin Park	CORRINE DR & ALLEY 115	SW	NA	4339 CORRINE DR	Present	N	N	60.5
F014864	JUEL ST	3	Baldwin Park	JUEL ST & NEW BROAD ST	SE	NA	35 FT S OF 4400 NEW BROAD ST S SIDE OF JUEL ST	Present	N	N	60.5
F016619	NEW BROAD ST	3	Baldwin Park	TWINVIEW LN & NEW BROAD ST	SE	W	4476 NEW BROAD ST	Present	Y	N	60.5
F022876	ANN ARBOR AVE	3	College Park	RUGBY ST & ANN ARBOR AV	SW	N	602 RUGBY ST	Present	N	N	60.5
F022882	ANN ARBOR AVE	3	College Park	RUGBY ST & ANN ARBOR AV	NW	S	601 RUGBY ST	Present	N	N	60.5
F022156	ANN ARBOR AVE	3	College Park	VASSAR ST & ANN ARBOR AV	NW	NA	601 VASSAR ST	Present	N	N	60.5
F019590	N WESTMORELAND DR	3	College Park	N WESTMORELAND DR & VASSAR ST	NW	S	1001 VASSAR ST	Present	N	N	60.5
F019730	ANN ARBOR AVE	3	College Park	RUGBY ST & ANN ARBOR AV	NW	E	601 RUGBY ST	Present	N	N	60.5
F019566	ANN ARBOR AVE	3	College Park	RUGBY ST & ANN ARBOR AV	SW	E	602 RUGBY ST	Present	N	N	60.5
F011412	LAKE BALDWIN LN	3	Colonial Town Center	RIXEY ST & HUMPHRIES AV	NE	NA	4315 RIXEY ST	Present	Y	N	60.5

Ramp ID	Street Name	Comm. District	Neighborhood	Intersection	Intersect. Quadrant	Ped. Travel Direction	Nearest Parcel Address	Status	Marked Crossing	Midblock Crossing	Sidewalk Priority
F017342	MIDWAY DR	3	Lake Formosa	MIDWAY DR & NEW YORK AV	SE	NA	1433 NEW YORK AVE	Present	N	N	60.5
F028539	ALDEN RD	3	Park Lake/Highland	ALDEN RD & UNNAMED RD	NW	E	1184 ALDEN RD	Present	N	N	60.5
F028540	ALDEN RD	3	Park Lake/Highland	ALDEN RD & UNNAMED RD	NE	W	1184 ALDEN RD	Present	N	N	60.5
F021392	N JOHN YOUNG PKWY	3	Rosemont	BESS LN & N JOHN YOUNG PY	E	NA	4333 N JOHN YOUNG PKWY	N/A, No Curb	N	N	60.5
F021838	ARBOR OAKS CT	3	Rosemont	ARBOR OAKS CT & BRIAR OAKS CR	SE	NA	4300 ARBOR OAKS CT	Present	N	N	60.5
F016567	CHELSEA ST	3	Audubon Park	CHELSEA ST & LARK PL	NW	NA	3205 CHELSEA ST	Present	N	N	60.0
F016601	CHELSEA ST	3	Audubon Park	HERON DR & CHELSEA ST	NW	NA	1200 HERON DR	Present	N	N	60.0
F023039	VIRGINIA DR	3	Baldwin Park	MID BLOCK VIRGINIA DR	NA	NA	OPPOSITE 4357 VIRGINIA DR	Present	Y	Y	60.0
F023040	FERN AVE	3	Baldwin Park	MID BLOCK FERN AV	NA	NA	OPPOSITE 1391 FERN AVE	Present	Y	Y	60.0
F025739	CADY WAY TRAIL	3	Baldwin Park	MID BLOCK CADY WAY TRAIL & JAMAJO BLVD	NE	W	1137 JAMAJO BLVD	N/A, No Curb	Y	Y	60.0
F025740	CADY WAY TRAIL	3	Baldwin Park	MID BLOCK CADY WAY TRAIL & JAMAJO BLVD	SE	W	1045 JAMAJO BLVD	N/A, No Curb	Y	Y	60.0
F019172	ETHAN LN	3	Baldwin Park	MEETING PL & COULSON ALY	SE	NA	2091 MEETING PL	N/A, No Curb	N	N	60.0
F025738	CADY WAY TRAIL	3	Baldwin Park	MID BLOCK CADY WAY TRAIL & HERMAN AVE	NW	E	1002 HERMAN AVE	N/A, No Curb	Y	Y	60.0
F025724	PINELLI ST	3	Baldwin Park	MID BLOCK CADY WAY TRAIL & PINELLI ST	SE	SW	901 PINELLI ST	N/A, No Curb	Y	Y	60.0
F023790	MEETING PL	3	Baldwin Park	CORRINE DR & MEETING PL	N	SW	MEETING PL	Present	Y	N	60.0
F025737	CADY WAY TRAIL	3	Baldwin Park	MID BLOCK CADY WAY TRAIL & HERMAN AVE	SW	E	1000 HERMAN AVE	N/A, No Curb	Y	Y	60.0
F025736	CADY WAY TRAIL	3	Baldwin Park	MID BLOCK CADY WAY TRAIL & HERMAN AVE	SE	W	4603 ROUSH AVE	N/A, No Curb	Y	Y	60.0
F025733	CADY WAY TRAIL	3	Baldwin Park	MID BLOCK CADY WAY TRAIL & WINGO ST	NW	E	902 WINGO ST	N/A, No Curb	N	Y	60.0
F025734	CADY WAY TRAIL	3	Baldwin Park	MID BLOCK CADY WAY TRAIL & WINGO ST	SW	E	850 WINGO ST	N/A, No Curb	N	Y	60.0
F025725	PINELLI ST	3	Baldwin Park	MID BLOCK CADY WAY TRAIL & PINELLI ST	SW	NE	900 PINELLI ST	N/A, No Curb	Y	Y	60.0
F025726	PINELLI ST	3	Baldwin Park	MID BLOCK CADY WAY TRAIL & PINELLI ST	NW	NE	900 PINELLI ST	N/A, No Curb	Y	Y	60.0
F025727	CADY WAY TRAIL	3	Baldwin Park	MID BLOCK BURNS ST & CADY WAY TRAIL	NE	W	900 PINELLI ST	N/A, No Curb	Y	Y	60.0
F025728	CADY WAY TRAIL	3	Baldwin Park	MID BLOCK BURNS ST & CADY WAY TRAIL	NW	E	870 BURNS ST	N/A, No Curb	Y	Y	60.0
F025732	CADY WAY TRAIL	3	Baldwin Park	MID BLOCK CADY WAY TRAIL & WINGO ST	NE	W	870 BURNS ST	N/A, No Curb	N	Y	60.0

Ramp ID	Street Name	Comm. District	Neighborhood	Intersection	Intersect. Quadrant	Ped. Travel Direction	Nearest Parcel Address	Status	Marked Crossing	Midblock Crossing	Sidewalk Priority
F025729	CADY WAY TRAIL	3	Baldwin Park	MID BLOCK BURNS ST & CADY WAY TRAIL	SW	E	800 BURNS ST	N/A, No Curb	Y	Y	60.0
F025730	CADY WAY TRAIL	3	Baldwin Park	MID BLOCK BURNS ST & CADY WAY TRAIL	SE	W	801 BURNS ST	N/A, No Curb	Y	Y	60.0
F025731	CADY WAY TRAIL	3	Baldwin Park	MID BLOCK CADY WAY TRAIL & WINGO ST	SE	W	861 WINGO ST	N/A, No Curb	N	Y	60.0
F025735	CADY WAY TRAIL	3	Baldwin Park	MID BLOCK CADY WAY TRAIL & HERMAN AVE	NE	W	1017 HERMAN AVE	N/A, No Curb	Y	Y	60.0
F025753	TRUMAN RD	3	Baldwin Park	STARBOARD ST & TRUMAN RD	SE	N	5377 SHEA ST	N/A, No Curb	Y	N	60.0
F024996	TRUMAN RD	3	Baldwin Park	TRUMAN RD & UNNAMED RD	NW	S	1544 TRUMAN RD	N/A, No Curb	N	N	60.0
F024995	TRUMAN RD	3	Baldwin Park	SHEA ST & TRUMAN RD	SW	N	5350 SHEA ST	N/A, No Curb	Y	N	60.0
F024994	TRUMAN RD	3	Baldwin Park	SHEA ST & TRUMAN RD	NW	S	5377 SHEA ST	N/A, No Curb	Y	N	60.0
F024993	TRUMAN RD	3	Baldwin Park	STARBOARD ST & TRUMAN RD	SW	N	5377 SHEA ST	N/A, No Curb	Y	N	60.0
F024997	TRUMAN RD	3	Baldwin Park	TRUMAN RD & UNNAMED RD	SW	N	1400 TRUMAN RD	N/A, No Curb	N	N	60.0
F024998	TRUMAN RD	3	Baldwin Park	SUNRISE BLVD & TRUMAN RD	SW	N	1318 TRUMAN RD	N/A, No Curb	N	N	60.0
F025741	CADY WAY TRAIL	3	Baldwin Park	MID BLOCK CADY WAY TRAIL & JAMAJO BLVD	SW	E	1044 JAMAJO BLVD	N/A, No Curb	Y	Y	60.0
F024999	OLD CHENEY HWY	3	Baldwin Park	BEACH BLVD & OLD CHENEY HWY	W	S	5341 BEACH BLVD	N/A, No Curb	Y	N	60.0
F025723	PINELLI ST	3	Baldwin Park	MID BLOCK CADY WAY TRAIL & PINELLI ST	NE	SW	901 PINELLI ST	N/A, No Curb	Y	Y	60.0
F024988	TRUMAN RD	3	Baldwin Park	STARBOARD ST & TRUMAN RD	NW	S	2055 LAKE BALDWIN LN	N/A, No Curb	Y	N	60.0
F025749	TRUMAN RD	3	Baldwin Park	TRUMAN RD & UNNAMED RD	SW	N	1400 TRUMAN RD	N/A, No Curb	N	N	60.0
F025750	TRUMAN RD	3	Baldwin Park	TRUMAN RD & UNNAMED RD	NW	S	1544 TRUMAN RD	N/A, No Curb	N	N	60.0
F025751	TRUMAN RD	3	Baldwin Park	SHEA ST & TRUMAN RD	SE	N	5350 SHEA ST	N/A, No Curb	Y	N	60.0
F025752	TRUMAN RD	3	Baldwin Park	SHEA ST & TRUMAN RD	NE	S	5377 SHEA ST	N/A, No Curb	Y	N	60.0
F025718	BALDWIN COVE WAY	3	Baldwin Park	MID BLOCK BALDWIN COVE WAY & CADY WAY TRAIL & ELDRIDGE ST	NE	SW	SE FROM 1016 BALDWIN COVE WAY	Present	Y	Y	60.0
F025716	BALDWIN COVE WAY	3	Baldwin Park	MID BLOCK BALDWIN COVE WAY & CADY WAY TRAIL & ELDRIDGE ST	SE	NE	1000 BALDWIN COVE WAY	N/A, No Curb	Y	Y	60.0
F025722	JOSEPHINE ST	3	Baldwin Park	MID BLOCK JOSEPHINE ST	SE	NE	901 PINELLI ST	N/A, No Curb	Y	Y	60.0
F025721	JOSEPHINE ST	3	Baldwin Park	MID BLOCK JOSEPHINE ST	SW	NE	901 PINELLI ST	N/A, No Curb	Y	Y	60.0
F025720	JOSEPHINE ST	3	Baldwin Park	MID BLOCK JOSEPHINE ST	NW	SW	4997 JOSEPHINE ST	Present	Y	Y	60.0

Ramp ID	Street Name	Comm. District	Neighborhood	Intersection	Intersect. Quadrant	Ped. Travel Direction	Nearest Parcel Address	Status	Marked Crossing	Midblock Crossing	Sidewalk Priority
F025742	CADY WAY TRAIL	3	Baldwin Park	MID BLOCK CADY WAY TRAIL & JAMAJO BLVD	NW	E	1138 JAMAJO BLVD	N/A, No Curb	Y	Y	60.0
F025719	JOSEPHINE ST	3	Baldwin Park	MID BLOCK JOSEPHINE ST	NE	SW	4997 JOSEPHINE ST	N/A, No Curb	Y	Y	60.0
F025029	LYNHAVEN DR	3	Baldwin Park	MID BLOCK LYNHAVEN DR	S	NA	1091 AVILA LN	Present	N	Y	60.0
F025714	OLD CHENEY HWY	3	Baldwin Park	BEACH BLVD & OLD CHENEY HWY	W	N	5341 OLD CHENEY HWY	N/A, No Curb	Y	N	60.0
F025713	TRUMAN RD	3	Baldwin Park	SUNRISE BLVD & TRUMAN RD	NW	S	1360 TRUMAN RD	N/A, No Curb	N	N	60.0
F025717	BALDWIN COVE WAY	3	Baldwin Park	MID BLOCK BALDWIN COVE WAY & CADY WAY TRAIL & ELDRIDGE ST	SW	NE	1016 BALDWIN COVE WAY	Present	Y	Y	60.0
F025754	TRUMAN RD	3	Baldwin Park	STARBOARD ST & TRUMAN RD	NE	S	2055 LAKE BALDWIN LN	N/A, No Curb	Y	N	60.0
F025715	BALDWIN COVE WAY	3	Baldwin Park	MID BLOCK BALDWIN COVE WAY & CADY WAY TRAIL & ELDRIDGE ST	NE	SW	ACROSS FROM 1000 BALDWIN COVE WAY	N/A, No Curb	Y	Y	60.0
F017660	VIRGINIA DR	3	Baldwin Park	MID BLOCK VIRGINIA DR	NA	NA	4357 VIRGINIA DR	Present	Y	Y	60.0
F016881	FERN AVE	3	Baldwin Park	VIRGINIA DR & FERN AV	SW	NA	1390 FERN AVE	Present	N	N	60.0
F017588	VIRGINIA DR	3	Baldwin Park	VIRGINIA DR & ALLEY 103	NE	NA	4251 VIRGINIA DR	Present	N	N	60.0
F018642	COMMON WAY RD	3	Baldwin Park	COMMON WAY RD & ALLEY 130	SW	NA	4121 CORRINE DR	Present	N	N	60.0
F020242	OAK ST	3	Baldwin Park	ALLEY 152 & OAK ST & ALLEY 151	NE	NA	2802 KEMPER AVE	Present	N	N	60.0
F017498	VIRGINIA DR	3	Baldwin Park	VIRGINIA DR & ALLEY 103	SW	NA	1397 BENNETT RD	Present	N	N	60.0
F017503	VIRGINIA DR	3	Baldwin Park	VIRGINIA DR & ALLEY 103	SE	NA	1390 FERN AVE	Present	N	N	60.0
F017669	VIRGINIA DR	3	Baldwin Park	VIRGINIA DR & ALLEY 104	SW	NA	4483 VIRGINIA DR	Present	N	N	60.0
F028200	LAKEVIEW ST	3	College Park	LAKEVIEW ST & UNNAMED RD	NW	E	1110 SW IVANHOE BLVD	Present	N	N	60.0
F029247	BELLEAIRE CIR	3	College Park	BELLEAIRE CIR & LAKE ADAIR BLVD & N WESTMORELAND DR	MEDIAN	NW	1030 W LAKE ADAIR BLVD	Present	Y	N	60.0
F028201	LAKEVIEW ST	3	College Park	LAKEVIEW ST & UNNAMED RD	NE	SW	1110 SW IVANHOE BLVD	Present	N	N	60.0
F028199	LAKEVIEW ST	3	College Park	LAKEVIEW ST & UNNAMED RD	NE	W	1110 SW IVANHOE BLVD	Present	N	N	60.0
F028202	LAKEVIEW ST	3	College Park	LAKEVIEW ST & UNNAMED RD	NW	NE	1110 SW IVANHOE BLVD	Present	N	N	60.0
F029246	BELLEAIRE CIR	3	College Park	BELLEAIRE CIR & LAKE ADAIR BLVD & N WESTMORELAND DR	MEDIAN	SE	995 S LAKE ADAIR BLVD	Present	Y	N	60.0
F013996	BELLEAIRE CIR	3	College Park	BELLEAIRE CR & N WESTMORELAND DR & LAKE	SW	E	1030 W LAKE ADAIR BLVD	Present	Y	N	60.0
F015859	LAKE ADAIR BLVD	3	College Park	LAKE ADAIR BV & READING DR	N	NA	1030 W LAKE ADAIR BLVD	Present	N	N	60.0

Ramp ID	Street Name	Comm. District	Neighborhood	Intersection	Intersect. Quadrant	Ped. Travel Direction	Nearest Parcel Address	Status	Marked Crossing	Midblock Crossing	Sidewalk Priority
F015836	LAKE ADAIR BLVD	3	College Park	LAKE ADAIR BV & READING DR	W	SE	1010 W LAKE ADAIR BLVD	Present	N	N	60.0
F016215	N WESTMORELAND DR	3	College Park	OAK ST & N WESTMORELAND DR	NE	NA	1201 N WESTMORELAND DR	Present	N	N	60.0
F014654	N WESTMORELAND DR	3	College Park	OAK ST & N WESTMORELAND DR	SE	NA	OPPOSITE 1124 N WESTMORELAND DR	Present	N	N	60.0
F015470	LAKE ADAIR BLVD	3	College Park	BELLEAIRE CR & N WESTMORELAND DR & LAKE	SE	N	995 S LAKE ADAIR BLVD	Present	Y	N	60.0
F015840	LAKE ADAIR BLVD	3	College Park	LAKE ADAIR BV & READING DR	W	NE	1010 W LAKE ADAIR BLVD	Present	N	N	60.0
F022152	BELLEAIRE CIR	3	College Park	BELLEAIRE CR & N WESTMORELAND DR & LAKE	SE	W	995 S LAKE ADAIR BLVD	Present	Y	N	60.0
F023173	LAKE ADAIR BLVD	3	College Park	BELLEAIRE CR & N WESTMORELAND DR & LAKE	NE	S	953 N LAKE ADAIR BLVD	Present	Y	N	60.0
F023172	LAKE ADAIR BV	3	College Park	LAKE ADAIR BV & READING DR	S	NA	995 S LAKE ADAIR BLVD	Present	N	N	60.0
F023171	LAKE ADAIR BV	3	College Park	LAKE ADAIR BV & COUNTRY CLUB DR	SE	NA	995 S LAKE ADAIR BLVD	Present	N	N	60.0
F031672	PINEHURST AV	3	North Orange	PINEHURST AV & UNNAMED DRIVEWAY	NE	S	3435 PINEHURST AVE	Present	N	N	60.0
F031677	PINEHURST AV	3	North Orange	PINEHURST AV & UNNAMED DRIVEWAY	SE	N	303 E PAR ST	Present	N	N	60.0
F031676	PINEHURST AV	3	North Orange	PINEHURST AV & UNNAMED DRIVEWAY	NE	S	303 E PAR ST	Present	N	N	60.0
F031675	PINEHURST AV	3	North Orange	PINEHURST AV & UNNAMED DRIVEWAY	SE	N	303 E PAR ST	Present	N	N	60.0
F031674	PINEHURST AV	3	North Orange	PINEHURST AV & UNNAMED DRIVEWAY	NE	S	303 E PAR ST	Present	N	N	60.0
F031673	PINEHURST AV	3	North Orange	PINEHURST AV & UNNAMED DRIVEWAY	SE	N	3435 PINEHURST AVE	Present	N	N	60.0
F028099	E ROLLINS ST	3	North Orange	E ROLLINS ST & SANITARIUM AVE	MEDIAN	E	424 E ROLLINS ST	Present	Y	N	60.0
F028098	E ROLLINS ST	3	North Orange	E ROLLINS ST & SANITARIUM AVE	MEDIAN	W	424 E ROLLINS ST	Present	Y	N	60.0
F020577	SANITARIUM AVE	3	North Orange	SANITARIUM AV & WILKINSON ST	SW	E	600 WILKINSON ST	Present	N	N	60.0
F020377	E EVANS ST	3	North Orange	E EVANS ST & MCRAE AV	NE	W	2905 MCRAE AVE	Present	Y	N	60.0
F027633	WILKINSON ST	3	Orwin Manor	SANITARIUM AVE & WILKINSON ST	NW	E	621 WILKINSON ST	Present	N	N	60.0
F021799	ARBOR OAKS CT	3	Rosemont	ARBOR OAKS CT & BRIAR OAKS CR	SW	NA	5009 BRIAR OAKS CIR	Present	N	N	60.0
F031982	MCCAMY ST	3	Rowena Gardens	MCCAMY ST & UNNAMED DRIVEWAY	NE	W	1745 N MILLS AVE	Present	N	N	60.0
F031981	MCCAMY ST	3	Rowena Gardens	MCCAMY ST & UNNAMED DRIVEWAY	NW	E	1745 N MILLS AVE	Present	N	N	60.0
F019371	LOWER PARK RD	3	Baldwin Park	LOWER PARK RD & ALLEY 132	SW	NA	110 FT N OF REAR ALLEY ENTRANCE TO 2130 COMMON	Present	N	N	59.5

Ramp ID	Street Name	Comm. District	Neighborhood	Intersection	Intersect. Quadrant	Ped. Travel Direction	Nearest Parcel Address	Status	Marked Crossing	Midblock Crossing	Sidewalk Priority
F019480	PARKLAND DR	3	Baldwin Park	PARKLAND DR & ALLEY 140	NW	NA	3761 PARKLAND DR	Present	N	N	59.5
F019456	PARKLAND DR	3	Baldwin Park	PARKLAND DR & ALLEY 140	SW	NA	3752 PARKLAND DR	Present	N	N	59.5
F018671	ROBIN RD	3	Baldwin Park	ROBIN RD & ALLEY 130	NE	NA	1853 ROBIN RD	Present	N	N	59.5
F018439	ALMOND AVE	3	Baldwin Park	ALLEY 155 & ALMOND AV	NW	NA	1841 LAKE BALDWIN LN	Present	N	N	59.5
F018753	HAWS LN	3	Baldwin Park	HAWS LN & ALLEY 131	SW	NA	1899 ROBIN RD	Present	N	N	59.5
F018792	HAWS LN	3	Baldwin Park	HAWS LN & ALLEY 131	NW	NA	1911 ROBIN RD	Present	N	N	59.5
F007501	ALBA DR	3	College Park	ALBA DR & N WESTMORELAND DR	NE	S	935 ALBA DR	Present	N	N	59.5
F007139	ALBA DR	3	College Park	ALBA DR & N WESTMORELAND DR	SE	N	940 ALBA DR	Present	N	N	59.5
F020337	DEPAUW AVE	3	College Park	DEPAUW AV & E HAZEL ST & W HAZEL ST	SW	NA	2920 DEPAUW AVE	Present	N	N	59.5
F007506	ALAMEDA ST	3	College Park	N WESTMORELAND DR & ALAMEDA ST	SE	NA	936 ALAMEDA ST	Present	N	N	59.5
F014097	ATKINS PL	3	College Park	ATKINS PL & N WESTMORELAND DR	NW	NA	826 N WESTMORELAND DR	Present	N	N	59.5
F019615	ROBIN RD	3	Baldwin Park	ALLEY 145 & ALLEY 144 & ROBIN RD	SW	NA	2527 UPPER PARK RD	Present	N	N	59.0
F019869	COOLIDGE AVE	3	College Park	COOLIDGE AV & WILSON AV	SW	NA	1609 BRYN MAWR ST	Present	N	N	59.0
F023183	N WESTMORELAND DR	3	College Park	N WESTMORELAND DR & CLAYTON ST	N	NA	2808 N WESTMORELAND DR	Present	N	N	59.0
F019871	COOLIDGE AVE	3	College Park	COOLIDGE AV & WILSON AV	SE	NA	1516 WILSON AVE	Present	N	N	59.0
F019065	N RIO GRANDE AVE	3	College Park	N RIO GRANDE AV & W HARVARD ST	NE	NA	1445 W HARVARD ST	Present	N	N	59.0
F019043	N RIO GRANDE AVE	3	College Park	N RIO GRANDE AV & W HARVARD ST	SE	NA	OPPOSITE 2040 N RIO GRANDE AVE	Present	N	N	59.0
F018814	STETSON ST	3	College Park	UNIVERSITY DR & STETSON ST	NW	NA	1900 UNIVERSITY DR	Present	N	N	59.0
F017393	FERRIS AVE	3	Lake Formosa	S LAKE FORMOSA DR & FERRIS AV	SE	NA	700 S LAKE FORMOSA DR	Present	N	N	59.0
F017347	DAUPHIN LN	3	Lake Formosa	S LAKE FORMOSA DR & DAUPHIN LN	SE	NA	1717 DAUPHIN LN	Present	N	N	59.0
F017351	DAUPHIN LN	3	Lake Formosa	S LAKE FORMOSA DR & DAUPHIN LN	SW	NA	722 S LAKE FORMOSA DR	Present	N	N	59.0
F014681	LAKE HIGHLAND DR	3	Park Lake/Highland	LAKE HIGHLAND DR & N THORNTON AV	SE	NA	1119 N THORNTON AVE	Present	N	N	59.0
F014677	LAKE HIGHLAND DR	3	Park Lake/Highland	LAKE HIGHLAND DR & N THORNTON AV	SW	NA	1012 LAKE HIGHLAND DR	Present	N	N	59.0
F029162	SEABOARD RD	3	Seaboard Industrial	SEABOARD RD & RAILROAD	NW	E	4157 SEABOARD RD	N/A, No Curb	N	N	59.0

Ramp ID	Street Name	Comm. District	Neighborhood	Intersection	Intersect. Quadrant	Ped. Travel Direction	Nearest Parcel Address	Status	Marked Crossing	Midblock Crossing	Sidewalk Priority
F029163	SEABOARD RD	3	Seaboard Industrial	SEABOARD RD & RAILROAD	NE	W	4157 SEABOARD RD	N/A, No Curb	N	N	59.0
F021640	INNESBROOK CT	3	Signal Hill	WESTGROVE WY & INNESBROOK CT	SW	NA	5100 INNESBROOK CT	Present	N	N	59.0
F022355	INNESBROOK CT	3	Signal Hill	WESTGROVE WY & INNESBROOK CT	SE	NA	4401 WESTGROVE WAY	Present	N	N	59.0
F020110	MEETING PL	3	Baldwin Park	MEETING PL & ALLEY 151	NE	NA	2827 UPPER PARK RD	Present	N	N	58.5
F027655	FERN AVE	3	Baldwin Park	MID BLOCK FERN AV	MEDIAN	W	ACROSS FROM 1238 FERN AVE	Present	Y	Y	58.5
F027656	FERN AVE	3	Baldwin Park	MID BLOCK FERN AV	MEDIAN	SE	1201 FERN AVE	Present	Y	Y	58.5
F019462	LOWER PARK RD	3	Baldwin Park	LOWER PARK RD & ALLEY 134	SE	NA	3968 LOWER PARK RD	Present	N	N	58.5
F020078	ST GEORGE ST	3	Baldwin Park	ST GEORGE ST & THAYER AL & ALLEY 150	SW	NA	4184 OAK ST	Present	N	N	58.5
F023910	LAKE BALDWIN LN	3	Baldwin Park	COMMON WAY RD & LAKE BALDWIN LN	SE	N	1025 LAKE BALDWIN LN	Present	Y	N	58.5
F020063	MEETING PL	3	Baldwin Park	MEETING PL & ALLEY 147	SE	NA	2791 UPPER PARK RD	Present	N	N	58.5
F020267	LINDALE AVE	3	Baldwin Park	BRIGGS AL & ALLEY 180 & LINDALE AV	SW	NA	2503 LAKE BALDWIN LN	Present	N	N	58.5
F016841	HOVE ST	3	Baldwin Park	HOVE ST & ALLEY 104	NW	NA	1201 FERN AVE	Present	N	N	58.5
F016843	FERN AVE	3	Baldwin Park	HOVE ST & FERN AV	NE	NA	1201 FERN AVE	Present	N	N	58.5
F016793	HOVE ST	3	Baldwin Park	HOVE ST & ALLEY 104	SW	NA	1191 FERN AVE	Present	N	N	58.5
F020054	DONNA DR	3	Baldwin Park	DONNA DR & THAYER AL	NW	NA	4395 THAYER ALY	Present	N	N	58.5
F020148	ST GEORGE ST	3	Baldwin Park	ST GEORGE ST & THAYER AL & ALLEY 150	NW	NA	4184 OAK ST	Present	N	N	58.5
F022081	FERN AVE	3	Baldwin Park	MID BLOCK FERN AV	NA	E	1238 FERN AVE	Present	Y	Y	58.5
F016741	HOVE ST	3	Baldwin Park	HOVE ST & ALLEY 104	SE	NA	4397 NEW BROAD ST	Present	N	N	58.5
F020132	ST GEORGE ST	3	Baldwin Park	ST GEORGE ST & THAYER AL & ALLEY 150	NE	NA	4205 THAYER ALY	Present	N	N	58.5
F015907	FOX ST	3	Baldwin Park	FOX ST & LAKE BALDWIN LN	NW	S	1000 LAKE BALDWIN LN	Present	N	N	58.5
F016926	FERN AVE	3	Baldwin Park	MID BLOCK FERN AV	NA	NW	ACROSS FROM 1201 FERN AVE	Present	Y	Y	58.5
F018659	N RIO GRANDE AVE	3	College Park	N RIO GRANDE AV & STETSON ST	SE	NA	1444 STETSON ST	Present	N	N	58.5
F017122	CLOUSER AVE	3	College Park	GOLFVIEW ST & CLOUSER AV	NE	NA	815 GOLFVIEW ST	Present	N	N	58.5
F020993	ALEXANDRA CT	3	College Park	ALEXANDRA CT & MAURY RD	E	NA	1228 MAURY RD	Present	N	N	58.5

Ramp ID	Street Name	Comm. District	Neighborhood	Intersection	Intersect. Quadrant	Ped. Travel Direction	Nearest Parcel Address	Status	Marked Crossing	Midblock Crossing	Sidewalk Priority
F018480	BEARDALL RD	3	College Park	N RIO GRANDE AV & W NEW HAMPSHIRE ST & BEARDALL RD	NE	NA	1439 W NEW HAMPSHIRE ST	Present	N	N	58.5
F020986	ALEXANDRA CT	3	College Park	ALEXANDRA CT & MAURY RD	S	NA	OPPOSITE 3401 NEPTUNE DR	Present	N	N	58.5
F017114	CLOUSER AVE	3	College Park	GOLFVIEW ST & CLOUSER AV	NW	NA	1400 CLOUSER AVE	Present	N	N	58.5
F027579	E KING ST	3	North Orange	C S X RR & E KING ST	SW	E	E OF 2501 N ORANGE AVE	N/A, No Curb	N	N	58.5
F019656	DADE AVE	3	North Orange	E ORLANDO ST & DADE AV	NE	NA	301 E ORLANDO ST	Present	Y	N	58.5
F021401	FORMOSA AVE	3	North Orange	FORMOSA AV & OGLESBY AV	SE	NA	746 FORMOSA AVE	N/A, No Curb	N	N	58.5
F019665	DADE AVE	3	North Orange	DADE AV & E ROLLINS ST	SE	NA	2416 N ORANGE AVE	Present	Y	N	58.5
F020964	MAURY RD	3	Palomar	MAURY RD & NEPTUNE DR	W	NA	3400 NEPTUNE DR	Present	N	N	58.5
F020963	MAURY RD	3	Palomar	WILDER LN & MAURY RD	N	NA	3379 WILDER LN	Present	N	N	58.5
F031777	LAKE HIGHLAND DR	3	Park Lake/Highland	LAKE HIGHLAND DR & UNNAMED DRIVEWAY	NW	E	1026 MONTANA ST	N/A, No Curb	N	N	58.5
F031778	LAKE HIGHLAND DR	3	Park Lake/Highland	LAKE HIGHLAND DR & UNNAMED DRIVEWAY	NE	W	1026 MONTANA ST	N/A, No Curb	N	N	58.5
F031182	BROOKHAVEN DR	3	Park Lake/Highland	BROOKHAVEN DR & UNNAMED DRIVEWAY	SE	N	1010 VIRGINIA DR	Present	N	N	58.5
F031181	BROOKHAVEN DR	3	Park Lake/Highland	BROOKHAVEN DR & UNNAMED DRIVEWAY	NE	W	731 BROOKHAVEN DR	Present	N	N	58.5
F031183	BROOKHAVEN DR	3	Park Lake/Highland	BROOKHAVEN DR & UNNAMED DRIVEWAY	NE	S	1010 VIRGINIA DR	Present	N	N	58.5
F031180	BROOKHAVEN DR	3	Park Lake/Highland	BROOKHAVEN DR & UNNAMED DRIVEWAY	NW	E	731 BROOKHAVEN DR	Present	N	N	58.5
F016176	LANG AVE	3	Park Lake/Highland	MONTANA ST & LANG AV	NW	NA	1033 MONTANA ST	Present	N	N	58.5
F022223	CHEROKEE ROSE DR	3	Rosemont North	NEPONSET AV & CHEROKEE ROSE DR	SW	NA	4716 CHEROKEE ROSE DR	Present	Y	N	58.5
F021841	LIGHTHOUSE RD	3	Rosemont North	LIGHTHOUSE RD & NEPONSET AV	SW	NA	4712 LIGHTHOUSE RD	Present	N	N	58.5
F021862	NEPONSET AVE	3	Rosemont North	NEPONSET AV & PILGRIMS WY	SW	NA	4716 PILGRIMS WAY	Present	N	N	58.5
F021814	CHEROKEE ROSE DR	3	Rosemont North	NEPONSET AV & CHEROKEE ROSE DR	NE	NA	4947 NEPONSET AVE	Present	Y	N	58.5
F021806	CHEROKEE ROSE DR	3	Rosemont North	NEPONSET AV & CHEROKEE ROSE DR	NW	NA	4946 CHEROKEE ROSE DR	Present	Y	N	58.5
F021865	NEPONSET AVE	3	Rosemont North	NEPONSET AV & PILGRIMS WY	NW	NA	5100 NEPONSET AVE	Present	N	N	58.5
F021804	CHEROKEE ROSE DR	3	Rosemont North	NEPONSET AV & CHEROKEE ROSE DR	SE	NA	4885 NEPONSET AVE	Present	Y	N	58.5
F021558	NANTUCKET LN	3	Signal Hill	NANTUCKET LN & WATCH HILL RD	NE	S	4879 NANTUCKET LN	Present	N	N	58.5

Ramp ID	Street Name	Comm. District	Neighborhood	Intersection	Intersect. Quadrant	Ped. Travel Direction	Nearest Parcel Address	Status	Marked Crossing	Midblock Crossing	Sidewalk Priority
F021569	STONY BROOK LN	3	Signal Hill	WATCH HILL RD & STONY BROOK LN	NE	S	4881 STONY BROOK LN	Present	N	N	58.5
F021567	STONY BROOK LN	3	Signal Hill	WATCH HILL RD & STONY BROOK LN	SE	N	4880 STONY BROOK LN	Present	N	N	58.5
F021551	NANTUCKET LN	3	Signal Hill	NANTUCKET LN & WATCH HILL RD	SE	N	4878 NANTUCKET LN	Present	N	N	58.5
F023825	OSPREY AVE	3	Audubon Park	FINCH ST & OSPREY AVE	SE	NA	3802 FINCH ST	Present	N	N	58.0
F023787	KENAN LN	3	Baldwin Park	KENAN LN & MEETING PL	W	NE	MEETING PL	Present	N	N	58.0
F019435	PARKLAND DR	3	Baldwin Park	PARKLAND DR & ALLEY 140	NE	NA	2252 OSPREY AVE	Present	N	N	58.0
F019545	ETHAN LN	3	Baldwin Park	ETHAN LN & ALLEY 140	SW	NA	3768 ETHAN LN	Present	N	N	58.0
F019406	PARKLAND DR	3	Baldwin Park	PARKLAND DR & ALLEY 140	SE	NA	2246 OSPREY AVE	Present	N	N	58.0
F019529	ETHAN LN	3	Baldwin Park	ETHAN LN & ALLEY 140	SE	NA	2284 OSPREY AVE	Present	N	N	58.0
F018787	HAWS LN	3	Baldwin Park	HAWS LN & ALLEY 137	NE	NA	3827 HAWS LN	Present	N	N	58.0
F018786	HAWS LN	3	Baldwin Park	HAWS LN & ALLEY 134	NW	NA	3971 HAWS LN	Present	N	N	58.0
F018604	ROBIN RD	3	Baldwin Park	ROBIN RD & ALLEY 130	SW	NA	3993 CORRINE DR	Present	N	N	58.0
F019597	CEGALA LN	3	Baldwin Park	CEGALA LN & ALLEY 135	SE	NA	3701 ETHAN LN	Present	N	N	58.0
F019605	CEGALA LN	3	Baldwin Park	CEGALA LN & ALLEY 135	SW	NA	3675 ETHAN LN	Present	N	N	58.0
F018751	HAWS LN	3	Baldwin Park	HAWS LN & ALLEY 134	SW	NA	3964 HAWS LN	Present	N	N	58.0
F018096	GUERNSEY ST	3	College Park	GUERNSEY ST & N WESTMORELAND DR	SW	NA	1516 N WESTMORELAND DR	Present	N	N	58.0
F019903	OBERLIN AVE	3	College Park	OBERLIN AV & W SPRUCE ST	SE	NA	120 W SPRUCE ST	Present	N	N	58.0
F023174	GOLFVIEW ST	3	College Park	GOLFVIEW ST & N WESTMORELAND DR	NE	W	1401 N WESTMORELAND DR	Present	N	N	58.0
F018133	GUERNSEY ST	3	College Park	GUERNSEY ST & N WESTMORELAND DR	NW	S	1005 GUERNSEY ST	Present	N	N	58.0
F019674	DEPAUW AVE	3	College Park	E ORLANDO ST & DEPAUW AV & W ORLANDO ST	NW	NA	1 W ORLANDO ST	Present	N	N	58.0
F018143	GUERNSEY ST	3	College Park	GUERNSEY ST & N WESTMORELAND DR	NW	E	1005 GUERNSEY ST	Present	Y	N	58.0
F016731	GOLFVIEW ST	3	College Park	GOLFVIEW ST & N WESTMORELAND DR	SE	N	1321 N WESTMORELAND DR	Present	N	N	58.0
F017046	GOLFVIEW ST	3	College Park	GOLFVIEW ST & N WESTMORELAND DR	NE	S	1401 N WESTMORELAND DR	Present	N	N	58.0
F019650	AMHERST AVE	3	College Park	AMHERST AV & W ORLANDO ST	NW	NA	2400 AMHERST AVE	Present	N	N	58.0

Ramp ID	Street Name	Comm. District	Neighborhood	Intersection	Intersect. Quadrant	Ped. Travel Direction	Nearest Parcel Address	Status	Marked Crossing	Midblock Crossing	Sidewalk Priority
F019964	COOLIDGE AVE	3	College Park	COOLIDGE AV & WILSON AV	NE	NA	1505 WILSON AVE	Present	N	N	58.0
F028185	BENNETT RD	3	Colonial Town Center	BENNETT RD & UNNAMED RD	SW	N	950 BENNETT RD	Present	N	N	58.0
F028186	BENNETT RD	3	Colonial Town Center	BENNETT RD & UNNAMED RD	NW	S	950 BENNETT RD	Present	N	N	58.0
F028183	BENNETT RD	3	Colonial Town Center	BENNETT RD & UNNAMED RD	SW	N	950 BENNETT RD	Present	N	N	58.0
F028184	BENNETT RD	3	Colonial Town Center	BENNETT RD & UNNAMED RD	NW	S	950 BENNETT RD	Present	N	N	58.0
F021289	ARTHUR ST	3	Palomar	ARTHUR ST & GRANT BV & ARTHUR AV	NW	NA	1105 ARTHUR ST	Present	N	N	58.0
F021581	NORTH LN	3	Rosemont	NORTH LN & ROSE BAY DR	N	SE	OPPOSITE 4548 NORTH LN	Present	N	N	58.0
F021550	NORTH LN	3	Rosemont	NORTH LN & ROSE OF SHARON DR	S	NW	4452 NORTH LN	Present	N	N	58.0
F021576	NORTH LN	3	Rosemont	NORTH LN & ROSE BAY DR	E	NA	4401 SCENIC LAKE DR	Present	N	N	58.0
F021547	NORTH LN	3	Rosemont	NORTH LN & ROSE OF SHARON DR	W	SE	4518 NORTH LN	Present	N	N	58.0
F018702	LAKEMONT AVE	3	Baldwin Park	LAKEMONT AV & SIPES ALY	NW	NA	1804 PROSPECT AVE	Present	N	N	57.5
F022159	BRYN MAWR ST	3	College Park	N WESTMORELAND DR & BRYN MAWR ST	SW	N	1006 BRYN MAWR ST	Present	N	N	57.5
F022160	BRYN MAWR ST	3	College Park	N WESTMORELAND DR & BRYN MAWR ST	NW	S	1009 BRYN MAWR ST	Present	N	N	57.5
F031724	ALL AMERICAN BV	3	Rosemont	ALL AMERICAN BV & RR CROSSING	E	SW	3470 ALL AMERICAN BLVD	N/A, No Curb	N	N	57.5
F022003	CINDERLANE PKWY	3	Rosemont	ROSEWOOD WY & CINDERLANE PY	E	NA	3997 ROSEWOOD WAY	Present	Y	N	57.5
F022016	ALL AMERICAN BV	3	Rosemont	ALL AMERICAN BV & RR CROSSING	E	NW	3362 ALL AMERICAN BLVD	Present	N	N	57.5
F022002	CINDERLANE PKWY	3	Rosemont	ROSEWOOD WY & CINDERLANE PY	S	NA	3997 ROSEWOOD WAY	Present	Y	N	57.5
F016080	CHELSEA PL	3	Audubon Park	PLAZA TERRACE DR & CHELSEA ST & CHELSEA PL	SE	NA	2801 PLAZA TERRACE DR	Present	N	N	57.0
F020064	ST GEORGE ST	3	Baldwin Park	ST GEORGE ST & THAYER AL & ALLEY 150	SE	NA	OPPOSITE 4205 THAYER ALY	Present	N	N	57.0
F017787	COMMON WAY RD	3	Baldwin Park	NEW BROAD ST & COMMON WAY RD	S	NE	OPPOSITE 4726 NEW BROAD ST	Present	Y	N	57.0
F020060	MEETING PL	3	Baldwin Park	MEETING PL & ST GEORGE ST	SW	NA	2603 MEETING PL	N/A, No Curb	N	N	57.0
F019935	DONNA DR	3	Baldwin Park	DONNA DR & THAYER AL	SW	NA	4395 THAYER ALY	Present	N	N	57.0
F022045	MEETING PL	3	Baldwin Park	MEETING PL & ST GEORGE ST	SE	NA	2603 MEETING PL	N/A, No Curb	N	N	57.0
F017962	COMMON WAY RD	3	Baldwin Park	NEW BROAD ST & COMMON WAY RD	N	SE	4725 NEW BROAD ST	Present	Y	N	57.0

Ramp ID	Street Name	Comm. District	Neighborhood	Intersection	Intersect. Quadrant	Ped. Travel Direction	Nearest Parcel Address	Status	Marked Crossing	Midblock Crossing	Sidewalk Priority
F017945	COMMON WAY RD	3	Baldwin Park	NEW BROAD ST & COMMON WAY RD	E	NW	4726 NEW BROAD ST	Present	Y	N	57.0
F016991	COMMON WAY RD	3	Baldwin Park	LAKE BALDWIN LN & COMMON WAY RD	NW	S	1200 LAKE BALDWIN LN	Present	Y	N	57.0
F017790	COMMON WAY RD	3	Baldwin Park	NEW BROAD ST & COMMON WAY RD	S	NW	70 FT SW OF 4726 NEW BROAD ST	Present	Y	N	57.0
F017902	COMMON WAY RD	3	Baldwin Park	NEW BROAD ST & COMMON WAY RD	E	SW	4726 NEW BROAD ST	Present	Y	N	57.0
F018924	GERDA TER	3	College Park	GERDA TR & W YALE ST	SW	NA	200 W YALE ST	Present	N	N	57.0
F019304	DEPAUW AVE	3	College Park	E ORLANDO ST & DEPAUW AV & W ORLANDO ST	SW	NA	2320 DEPAUW AVE	Present	N	N	57.0
F019649	OBERLIN AVE	3	College Park	OBERLIN AV & W ORLANDO ST	NE	NA	117 W ORLANDO ST	Present	N	N	57.0
F018968	DEPAUW AVE	3	College Park	DEPAUW AV & W YALE ST & E YALE ST	NE	NA	1 E YALE ST	Present	N	N	57.0
F029004	ALDEN RD	3	Lake Formosa	ALDEN RD & UNNAMED RD	SW	N	550 E ROLLINS ST	N/A, No Curb	N	N	57.0
F029076	ALDEN RD	3	Lake Formosa	ALDEN RD & E PRINCETON ST	MEDIAN	N	ACROSS FROM 500 E PRINCETON ST	Present	Y	N	57.0
F029005	ALDEN RD	3	Lake Formosa	ALDEN RD & UNNAMED RD	NW	S	550 E ROLLINS ST	N/A, No Curb	N	N	57.0
F029003	ALDEN RD	3	Lake Formosa	ALDEN RD & UNNAMED RD	NW	S	2232 ALDEN RD	N/A, No Curb	N	N	57.0
F029002	ALDEN RD	3	Lake Formosa	ALDEN RD & UNNAMED RD	SW	N	2232 ALDEN RD	N/A, No Curb	N	N	57.0
F031668	N LAKE FORMOSA DR	3	Lake Formosa	N LAKE FORMOSA DR & UNNAMED DRIVEWAY	SE	W	610 N LAKE FORMOSA DR	Present	N	N	57.0
F027213	ALDEN RD	3	Lake Formosa	ALDEN RD & E PRINCETON ST	MEDIAN	N	2201 ALDEN RD	Present	Y	N	57.0
F027215	E PRINCETON ST	3	Lake Formosa	ALDEN RD & E PRINCETON ST	MEDIAN	W	2201 ALDEN RD	Present	Y	N	57.0
F027214	ALDEN RD	3	Lake Formosa	ALDEN RD & E PRINCETON ST	MEDIAN	S	2201 ALDEN RD	Present	Y	N	57.0
F019359	ALDEN RD	3	Lake Formosa	ALDEN RD & E PRINCETON ST	NE	NA	2201 ALDEN RD	Present	Y	N	57.0
F027578	E KING ST	3	North Orange	C S X RR & E KING ST	NW	E	NE OF 2501 N ORANGE AVE	N/A, No Curb	N	N	57.0
F021936	LONG RD	3	Rosemont	LONG RD & POINT LOOK OUT RD & TONY ST	NW	NA	4458 GOLDENRAIN CT	Present	Y	N	57.0
F021927	LONG RD	3	Rosemont	LONG RD & POINT LOOK OUT RD & TONY ST	SW	NA	4400 POINT LOOK OUT RD	Present	Y	N	57.0
F021533	NORTH LAKE ORLANDO PY	3	Rosemont	NORTH LAKE ORLANDO PY & SHANNON BROWN DR	W	NA	4002 SHANNON BROWN DR	Present	N	N	57.0
F021874	CLARION HAMMOCK DR	3	Rosemont North	CLARION OAKS DR & CLARION HAMMOCK DR	NW	NA	5280 CLARION HAMMOCK DR	Present	N	N	57.0
F021664	FAIR WEATHER WAY	3	Signal Hill	THREE LAKES CR & WATCH HILL RD & FAIR WEATHER WY	NE	NA	4694 WATCH HILL RD	Present	N	N	57.0

Ramp ID	Street Name	Comm. District	Neighborhood	Intersection	Intersect. Quadrant	Ped. Travel Direction	Nearest Parcel Address	Status	Marked Crossing	Midblock Crossing	Sidewalk Priority
F021676	HATTERAS CT	3	Signal Hill	SIGNAL HILL RD & HATTERAS CT	NE	NA	4589 SIGNAL HILL RD	Present	N	N	57.0
F021625	SUGAR LOAF WAY	3	Signal Hill	THREE LAKES CR & SUGAR LOAF WY & WATCH HILL RD	NW	NA	4554 WATCH HILL RD	Present	N	N	57.0
F021667	SUGAR LOAF WAY	3	Signal Hill	THREE LAKES CR & SUGAR LOAF WY & WATCH HILL RD	NE	NA	4676 WATCH HILL RD	Present	N	N	57.0
F021666	FAIR WEATHER WAY	3	Signal Hill	THREE LAKES CR & WATCH HILL RD & FAIR WEATHER WY	NW	NA	4680 WATCH HILL RD	Present	N	N	57.0
F021660	SIGNAL HILL RD	3	Signal Hill	WATCH HILL CT & WATCH HILL RD & SIGNAL HILL RD	NE	NA	4501 SIGNAL HILL RD	Present	N	N	57.0
F021661	HATTERAS CT	3	Signal Hill	SIGNAL HILL RD & HATTERAS CT	SE	NA	4533 SIGNAL HILL RD	Present	N	N	57.0
F019700	CEGALA LN	3	Baldwin Park	CEGALA LN & ALLEY 135	NE	NA	3702 LOWER PARK RD	Present	N	N	56.5
F015556	ANSON LN	3	Baldwin Park	ANSON LN & FERN AV	NE	NA	OPPOSITE 947 FERN AVE	Present	N	N	56.5
F015515	ANSON LN	3	Baldwin Park	ANSON LN & FERN AV	NW	NA	976 FERN AVE	Present	N	N	56.5
F018600	ROBIN RD	3	Baldwin Park	ROBIN RD & ALLEY 130	SE	NA	4001 CORRINE DR	Present	N	N	56.5
F015169	ANSON LN	3	Baldwin Park	ANSON LN & FERN AV	SW	NA	974 FERN AVE	Present	N	N	56.5
F015424	ANSON LN	3	Baldwin Park	ANSON LN & ALLEY 102	SE	NA	974 FERN AVE	Present	N	N	56.5
F015479	BENNETT RD	3	Baldwin Park	BENNET RD & MAGUIRE BV & NEW BROAD ST	SE	NA	4220 NEW BROAD ST	Present	Y	N	56.5
F019701	CEGALA LN	3	Baldwin Park	CEGALA LN & ALLEY 135	NW	NA	3698 LOWER PARK RD	Present	N	N	56.5
F015475	ANSON LN	3	Baldwin Park	BENNET RD & ANSON LN	NE	NA	995 BENNETT RD	Present	Y	N	56.5
F015513	ANSON LN	3	Baldwin Park	ANSON LN & ALLEY 102	NE	NA	976 FERN AVE	Present	N	N	56.5
F019328	UPPER UNION RD	3	Baldwin Park	UPPER UNION RD & ALLEY 140	NW	NA	3741 UPPER UNION RD	Present	N	N	56.5
F019133	DERRAN LN	3	Baldwin Park	DERRAN LN & HARTZ ALY	SW	NA	2096 HARTZ ALY	Present	N	N	56.5
F022168	N WESTMORELAND DR	3	College Park	N WESTMORELAND DR & W PAR ST	SE	NA	3331 N WESTMORELAND DR	Present	N	N	56.5
F008365	ELLWOOD AVE	3	College Park	ELLWOOD AV & SEVILLE PL	SW	NA	1104 SEVILLE PL	Present	N	N	56.5
F007079	ALBA DR	3	College Park	ELLWOOD AV & ALBA DR	SE	NA	1026 ALBA DR	Present	N	N	56.5
F021686	ROSE BAY DR	3	Rosemont	ROSE BAY DR & LANDING DR	NE	NA	4412 MARTINS WAY	Present	N	N	56.5
F022228	ROSE OF TARA WAY	3	Rosemont	ROSE OF TARA WY & UNNAMED CUL DE SAC	NA	NA	4637 ROSE OF TARA WAY	Present	N	N	56.5
F021493	ROSE OF TARA WAY	3	Rosemont	ROSE PETAL LN & ROSE OF TARA WY	SE	NA	4658 ROSE OF TARA WAY	Present	N	N	56.5

Ramp ID	Street Name	Comm. District	Neighborhood	Intersection	Intersect. Quadrant	Ped. Travel Direction	Nearest Parcel Address	Status	Marked Crossing	Midblock Crossing	Sidewalk Priority
F021548	ROSE OF TARA WAY	3	Rosemont	ROSE PETAL LN & ROSE OF TARA WY	NE	NA	4103 ROSE PETAL LN	Present	N	N	56.5
F021719	ROSE OF TRALEE WAY	3	Rosemont	ROSE OF TRALEE WY & BOTTLEBRUSH LN	NE	NA	4900 BOTTLEBRUSH LN	Present	N	N	56.5
F021748	ROSE OF TRALEE WAY	3	Rosemont	ROSE OF TRALEE WY & BOTTLEBRUSH LN	NW	NA	4900 BOTTLEBRUSH LN	Present	N	N	56.5
F022227	ROSE BAY DR	3	Rosemont	ROSE BAY DR & ROSE OF TRALEE WY	NW	NA	4876 ROSE BAY DR	Present	Y	N	56.5
F021712	ROSE OF TRALEE WAY	3	Rosemont	ROSE OF TRALEE WY & MARTINS WY	S	NA	4501 LANDING DR	Present	N	N	56.5
F021616	ROSE BAY DR	3	Rosemont	RING NECK RD & ROSE BAY DR & BEAUMONT DR	NW	NA	4407 RING NECK RD	Present	N	N	56.5
F021728	ROSE OF TRALEE WAY	3	Rosemont	ROSE OF TRALEE WY & MARTINS WY	W	NA	4501 LANDING DR	Present	N	N	56.5
F021753	ROSE BAY DR	3	Rosemont	ROSE BAY DR & ROSE OF TRALEE WY	NE	W	4900 BOTTLEBRUSH LN	Present	Y	N	56.5
F021733	ROSE BAY DR	3	Rosemont	ROSE BAY DR & ROSE OF TRALEE WY	SW	NA	4876 ROSE BAY DR	Present	Y	N	56.5
F021735	ROSE BAY DR	3	Rosemont	ROSE BAY DR & ROSE OF TRALEE WY	SE	W	4501 LANDING DR	Present	Y	N	56.5
F021738	ROSE OF TRALEE WAY	3	Rosemont	ROSE BAY DR & ROSE OF TRALEE WY	SE	N	4501 LANDING DR	Present	Y	N	56.5
F021670	BLEASDALE AVE	3	Rosemont	WYRESDALE ST & BLEASDALE AV	SE	NA	4766 WYRESDALE ST	Present	N	N	56.5
F021743	ROSE OF TRALEE WAY	3	Rosemont	ROSE BAY DR & ROSE OF TRALEE WY	NE	S	4900 BOTTLEBRUSH LN	Present	Y	N	56.5
F021639	CARTEGENA CT	3	Signal Hill	SIGNAL HILL RD & CARTEGENA CT	NE	NA	4407 SIGNAL HILL RD	Present	N	N	56.5
F021647	SIGNAL HILL RD	3	Signal Hill	WATCH HILL CT & WATCH HILL RD & SIGNAL HILL RD	SE	NA	4425 SIGNAL HILL RD	Present	N	N	56.5
F021554	NANTUCKET LN	3	Signal Hill	NANTUCKET LN & SIGNAL HILL RD	SW	N	4710 NANTUCKET LN	Present	N	N	56.5
F021365	CARMEL ST	3	Signal Hill	DONOVAN ST & CARMEL ST	NW	NA	4661 DONOVAN ST	Present	N	N	56.5
F021560	NANTUCKET LN	3	Signal Hill	NANTUCKET LN & SIGNAL HILL RD	NW	S	4707 NANTUCKET LN	Present	N	N	56.5
F017197	HOPPER LN	3	Baldwin Park	HOPPER LN & ALLEY 104	SE	NA	4575 NEW BROAD ST	Present	N	N	56.0
F017506	HOPPER LN	3	Baldwin Park	HOPPER LN & ALLEY 104	NW	NA	4402 VIRGINIA DR	Present	N	N	56.0
F017651	VIRGINIA DR	3	Baldwin Park	VIRGINIA DR & ALLEY 104	SE	NA	4492 VIRGINIA DR	Present	N	N	56.0
F017642	FERN AVE	3	Baldwin Park	FERN AV & HOPPER LN	S	NA	1391 FERN AVE	Present	N	N	56.0
F017255	HOPPER LN	3	Baldwin Park	HOPPER LN & ALLEY 104	NE	NA	4601 NEW BROAD ST	Present	N	N	56.0
F017538	FERN AVE	3	Baldwin Park	MID BLOCK FERN AV	NA	NA	1391 FERN AVE	Present	Y	Y	56.0

Ramp ID	Street Name	Comm. District	Neighborhood	Intersection	Intersect. Quadrant	Ped. Travel Direction	Nearest Parcel Address	Status	Marked Crossing	Midblock Crossing	Sidewalk Priority
F022079	FERN AVE	3	Baldwin Park	FERN AV & HOPPER LN	E	NA	4402 VIRGINIA DR	Present	N	N	56.0
F017467	HOPPER LN	3	Baldwin Park	HOPPER LN & ALLEY 104	SW	NA	1391 FERN AVE	Present	N	N	56.0
F017895	SHADY LANE DR	3	College Park	SHADY LANE DR & WEST IVANHOE BV	NE	NA	445 SHADY LANE DR	Present	N	N	56.0
F019078	FLORINDA DR	3	College Park	W HARVARD ST & FLORINDA DR	NW	E	1401 W HARVARD ST	Present	N	N	56.0
F019046	FLORINDA DR	3	College Park	W HARVARD ST & FLORINDA DR	SW	N	1402 W HARVARD ST	Present	N	N	56.0
F019585	NORTHUMBERLAND AVE	3	College Park	NORTHUMBERLAND AV & VASSAR ST	NW	NA	1301 VASSAR ST	Present	Y	N	56.0
F019548	VASSAR ST	3	College Park	FLORINDA DR & VASSAR ST	SW	N	1402 VASSAR ST	Present	Y	N	56.0
F019069	FLORINDA DR	3	College Park	W HARVARD ST & FLORINDA DR	NW	S	1401 W HARVARD ST	Present	N	N	56.0
F019547	FLORINDA DR	3	College Park	FLORINDA DR & VASSAR ST	SW	E	1402 VASSAR ST	Present	Y	N	56.0
F019549	FLORINDA DR	3	College Park	FLORINDA DR & VASSAR ST	SE	W	1344 VASSAR ST	Present	Y	N	56.0
F019047	FLORINDA DR	3	College Park	W HARVARD ST & FLORINDA DR	SW	E	1402 W HARVARD ST	Present	N	N	56.0
F024058	LAKE BREEZE DR	3	Rosemont	LAKE BREEZE DR & UNNAMED ROAD	NE	NW	3401 LAKE BREEZE DR	Present	N	N	56.0
F024059	LAKE BREEZE DR	3	Rosemont	LAKE BREEZE DR & UNNAMED ROAD	NW	E	3401 LAKE BREEZE DR	N/A, No Curb	N	N	56.0
F024060	LAKE BREEZE DR	3	Rosemont	LAKE BREEZE DR & UNNAMED ROAD	NE	W	3401 LAKE BREEZE DR	N/A, No Curb	N	N	56.0
F021837	ARBOR OAKS CT	3	Rosemont	ARBOR OAKS CT & BRIAR OAKS CR	NE	NA	4304 ARBOR OAKS CT	Present	N	N	56.0
F021537	NORTH LAKE ORLANDO PY	3	Rosemont	SCENIC LAKE DR & NORTH LAKE ORLANDO PY	SW	NA	4401 SCENIC LAKE DR	Present	N	N	56.0
F021836	ARBOR OAKS CT	3	Rosemont	ARBOR OAKS CT & BRIAR OAKS CR	SE	NA	4900 BRIAR OAKS CIR	Present	N	N	56.0
F021534	NORTH LAKE ORLANDO PY	3	Rosemont	NORTH LAKE ORLANDO PY & SHANNON BROWN DR	N	NA	OPPOSITE 4002 SHANNON BROWN DR	Present	N	N	56.0
F021335	DONOVAN ST	3	Signal Hill	DONOVAN ST & BLARNEY DR	SE	NA	3717 BLARNEY DR	N/A, No Curb	N	N	56.0
F021659	SUGAR LOAF WAY	3	Signal Hill	THREE LAKES CR & SUGAR LOAF WY & WATCH HILL RD	SW	NA	4555 WATCH HILL RD	Present	N	N	56.0
F021657	SUGAR LOAF WAY	3	Signal Hill	THREE LAKES CR & SUGAR LOAF WY & WATCH HILL RD	SE	NA	4675 WATCH HILL RD	Present	N	N	56.0
F021637	SEBASTIAN WAY	3	Signal Hill	WATCH HILL RD & SEBASTIAN WY	SW	NA	4428 SEBASTIAN WAY	Present	N	N	56.0
F021658	SEBASTIAN WAY	3	Signal Hill	WATCH HILL RD & SEBASTIAN WY	SE	NA	4521 WATCH HILL RD	Present	N	N	56.0
F016957	OSPREY AVE	3	Audubon Park	WREN LN & OSPREY AV	NE	NA	3801 WREN LN	Present	N	N	55.5

Ramp ID	Street Name	Comm. District	Neighborhood	Intersection	Intersect. Quadrant	Ped. Travel Direction	Nearest Parcel Address	Status	Marked Crossing	Midblock Crossing	Sidewalk Priority
F016128	DOVE DR	3	Audubon Park	DOVE DR & IBIS DR	NW	NA	4021 IBIS DR	Present	N	N	55.5
F015937	BENNETT RD	3	Audubon Park	IBIS DR & BENNETT RD	SW	NA	1010 BENNETT RD	Present	N	N	55.5
F016679	OSPREY AVE	3	Audubon Park	WREN LN & OSPREY AV	SE	NA	3800 WREN LN	Present	N	N	55.5
F017551	OSPREY AVE	3	Audubon Park	VIRGINIA DR & OSPREY AV	NE	NA	3801 VIRGINIA DR	Present	N	N	55.5
F022522	COMMON WAY RD	3	Baldwin Park	LAKE BALDWIN LN & COMMON WAY RD	SE	W	1081 LAKE BALDWIN LN	Present	Y	N	55.5
F022524	LAKE BALDWIN LN	3	Baldwin Park	TWINVIEW LN & LAKE BALDWIN LN	SE	NA	1081 LAKE BALDWIN LN	Present	N	N	55.5
F016939	COMMON WAY RD	3	Baldwin Park	LAKE BALDWIN LN & COMMON WAY RD	SW	E	OPPOSITE 1081 LAKE BALDWIN LN	Present	Y	N	55.5
F016664	LAKE BALDWIN LN	3	Baldwin Park	LAKE BALDWIN LN & ALLEY 105	NW	NA	1120 LAKE BALDWIN LN	Present	N	N	55.5
F016949	COMMON WAY RD	3	Baldwin Park	LAKE BALDWIN LN & COMMON WAY RD	SW	N	OPPOSITE 1200 LAKE BALDWIN LN	Present	Y	N	55.5
F016373	LAKE BALDWIN LN	3	Baldwin Park	LAKE BALDWIN LN & ALLEY 105	SW	NA	4499 TWINVIEW LN	Present	N	N	55.5
F016365	LAKE BALDWIN LN	3	Baldwin Park	TWINVIEW LN & LAKE BALDWIN LN	NW	NA	4499 TWINVIEW LN	Present	N	N	55.5
F015956	PELICAN LN	3	Baldwin Park	PELICAN LN & ALLEY 103	NW	NA	1007 BENNETT RD	Present	N	N	55.5
F014840	BURKE ST	3	Baldwin Park	LAKE BALDWIN LN & BURKE ST	SW	NA	1048 LAKE BALDWIN LN	Present	N	N	55.5
F015958	FERN AVE	3	Baldwin Park	FERN AV & PELICAN LN	NW	NA	1100 FERN AVE	Present	N	N	55.5
F019967	ROBIN RD	3	Baldwin Park	ALLEY 149 & ROBIN RD & ALLEY 148	NW	NA	2702 MEETING PL	Present	N	N	55.5
F014842	BENNETT RD	3	Baldwin Park	PELICAN LN & BENNETT RD	SE	NA	45 FT S OF 1007 BENNETT RD	Present	Y	N	55.5
F016255	LAKE BALDWIN LN	3	Baldwin Park	TWINVIEW LN & LAKE BALDWIN LN	SW	E	4498 TWINVIEW LN	Present	N	N	55.5
F016260	LAKE BALDWIN LN	3	Baldwin Park	TWINVIEW LN & LAKE BALDWIN LN	SW	N	4498 TWINVIEW LN	Present	N	N	55.5
F014859	BURKE ST	3	Baldwin Park	LAKE BALDWIN LN & BURKE ST	NW	NA	1060 LAKE BALDWIN LN	Present	N	N	55.5
F016082	LAKE BALDWIN LN	3	Baldwin Park	LAKE BALDWIN LN & ALLEY 107	NW	NA	4498 TWINVIEW LN	Present	N	N	55.5
F022044	MEETING PL	3	Baldwin Park	MEETING PL & ROBIN RD	NE	NA	2603 MEETING PL	Present	N	N	55.5
F015968	PELICAN LN	3	Baldwin Park	PELICAN LN & ALLEY 103	NE	NA	1100 FERN AVE	Present	N	N	55.5
F015940	LAKE BALDWIN LN	3	Baldwin Park	LAKE BALDWIN LN & ALLEY 107	SW	NA	1072 LAKE BALDWIN LN	Present	N	N	55.5
F016966	COMMON WAY RD	3	Baldwin Park	LAKE BALDWIN LN & COMMON WAY RD	NE	W	1081 LAKE BALDWIN LN	Present	Y	N	55.5

Ramp ID	Street Name	Comm. District	Neighborhood	Intersection	Intersect. Quadrant	Ped. Travel Direction	Nearest Parcel Address	Status	Marked Crossing	Midblock Crossing	Sidewalk Priority
F020007	MEETING PL	3	Baldwin Park	MEETING PL & ROBIN RD	NW	NA	2603 MEETING PL	Present	N	N	55.5
F013239	ALAMEDA ST	3	College Park	N WESTMORELAND DR & ALAMEDA ST	NE	NA	935 ALAMEDA ST	Present	N	N	55.5
F014848	EASTIN AVE	3	College Park	EASTIN AV & SHERIDAN BV	SW	NA	632 SHERIDAN BLVD	Present	N	N	55.5
F016113	OAK ST	3	College Park	ADAIR PARK PL & OAK ST	SW	NA	1178 ADAIR PARK PL	Present	N	N	55.5
F022129	CAMDEN RD	3	Lake Formosa	CAMDEN RD & UNNAMED ROADS	NA	NA	777 E PRINCETON ST	Present	Y	N	55.5
F031764	E NEW HAMPSHIRE ST	3	North Orange	E NEW HAMPSHIRE ST & UNNAMED DRIVEWAY	NW	E	215 E NEW HAMPSHIRE ST	N/A, No Curb	N	N	55.5
F031765	E NEW HAMPSHIRE ST	3	North Orange	E NEW HAMPSHIRE ST & UNNAMED DRIVEWAY	NE	W	215 E NEW HAMPSHIRE ST	N/A, No Curb	N	N	55.5
F031003	CORNELL AV	3	North Orange	CORNELL AV & E NEW HAMPSHIRE ST	SE	N	1700 GURTLER CT	Present	Y	N	55.5
F031002	CORNELL AV	3	North Orange	CORNELL AV & E NEW HAMPSHIRE ST	NE	S	205 E NEW HAMPSHIRE ST	Present	Y	N	55.5
F018151	GURTLER CT	3	North Orange	GURTLER CT & N IVANHOE BV E	NW	NA	1700 GURTLER CT	Present	Y	N	55.5
F018448	STROBEL AVE	3	Princeton/Silver Star	W NEW HAMPSHIRE ST & STROBEL AV	NW	NA	1805 CROWN WAY	Present	N	N	55.5
F021958	HERITAGE OAK DR	3	Rosemont	RIVER BIRCH CT & HERITAGE OAK DR	NW	NA	4551 HERITAGE OAK DR	Present	N	N	55.5
F020402	BRIGGS ALY	3	Baldwin Park	RIDLEY AV & BRIGGS AL	NE	NA	2923 RIDLEY AVE	Present	N	N	55.0
F018921	LOWER UNION RD	3	Baldwin Park	LOWER UNION RD & ALLEY 134	SE	NA	3952 LOWER UNION RD	Present	N	N	55.0
F020594	RIDLEY AVE	3	Baldwin Park	ALLEY 182 & RIDLEY AV	SE	NA	5207 BASKIN ST	Present	N	N	55.0
F020524	BASKIN ST	3	Baldwin Park	BASKIN ST & BOYSON AL	SE	NA	5226 BASKIN ST	Present	N	N	55.0
F018965	LOWER UNION RD	3	Baldwin Park	LOWER UNION RD & ALLEY 137	SW	NA	1981 OSPREY AVE	Present	N	N	55.0
F019325	UPPER UNION RD	3	Baldwin Park	UPPER UNION RD & ALLEY 140	NE	NA	2210 OSPREY AVE	Present	N	N	55.0
F018923	LOWER UNION RD	3	Baldwin Park	LOWER UNION RD & ALLEY 137	SE	NA	3838 LOWER UNION RD	Present	N	N	55.0
F020523	BASKIN ST	3	Baldwin Park	BASKIN ST & BOYSON AL	SW	NA	2977 RIDLEY AVE	Present	N	N	55.0
F019005	LOWER UNION RD	3	Baldwin Park	LOWER UNION RD & HARTZ ALY	NE	NA	2002 OSPREY AVE	Present	N	N	55.0
F018996	LOWER UNION RD	3	Baldwin Park	LOWER UNION RD & ALLEY 137	NW	NA	2003 OSPREY AVE	Present	N	N	55.0
F020320	BRIGGS ALY	3	Baldwin Park	RIDLEY AV & BRIGGS AL	SE	NA	2599 LAKE BALDWIN LN	Present	N	N	55.0
F019132	DERRAN LN	3	Baldwin Park	DERRAN LN & HARTZ ALY	SE	NA	2098 OSPREY AVE	Present	N	N	55.0

Ramp ID	Street Name	Comm. District	Neighborhood	Intersection	Intersect. Quadrant	Ped. Travel Direction	Nearest Parcel Address	Status	Marked Crossing	Midblock Crossing	Sidewalk Priority
F018922	LOWER UNION RD	3	Baldwin Park	LOWER UNION RD & ALLEY 134	SW	NA	3952 LOWER UNION RD	Present	N	N	55.0
F018868	OSPREY AVE	3	Baldwin Park	OSPREY AV & ALLEY 143	NW	NA	3798 LOWER UNION RD	Present	N	N	55.0
F018255	NORTHUMBERLAND AVE	3	College Park	NORTHUMBERLAND AV & YATES ST	NE	NA	1225 YATES ST	Present	N	N	55.0
F019670	DEPAUW AVE	3	College Park	E ORLANDO ST & DEPAUW AV & W ORLANDO ST	NE	NA	2401 DEPAUW AVE	Present	N	N	55.0
F019680	E ORLANDO ST	3	College Park	E ORLANDO ST & MUSSELWHITE AV	NE	NA	35 E ORLANDO ST	Present	N	N	55.0
F017798	GUERNSEY ST	3	College Park	GUERNSEY ST & NORTHUMBERLAND AV	SE	N	1224 GUERNSEY ST	Present	N	N	55.0
F021603	ROSE BAY DR	3	Rosemont	RING NECK RD & ROSE BAY DR & BEAUMONT DR	NE	NA	4401 SCENIC LAKE DR	Present	N	N	55.0
F021604	ROSE BAY DR	3	Rosemont	ROSE BAY DR & LANDING DR	SE	NA	4412 MARTINS WAY	Present	N	N	55.0
F019207	ETHAN LN	3	Baldwin Park	ETHAN LN & ALLEY 132	NW	NA	2203 SNOW RD	Present	N	N	54.5
F016815	HOVE ST	3	Baldwin Park	HOVE ST & ALLEY 104	NE	NA	4501 NEW BROAD ST	Present	N	N	54.5
F019193	ETHAN LN	3	Baldwin Park	ETHAN LN & ALLEY 132	SW	NA	2191 SNOW RD	Present	N	N	54.5
F031452	BEARDALL RD	3	College Park	BEARDALL RD & UNNAMED DRIVEWAY	N	SE	1425 DAVIDSON ST	Present	N	N	54.5
F031453	BEARDALL RD	3	College Park	BEARDALL RD & UNNAMED DRIVEWAY	E	NW	1425 DAVIDSON ST	Present	N	N	54.5
F015677	EASTIN AVE	3	College Park	EASTIN AV & LAKEVIEW ST	NW	NA	1107 EDGEWATER DR	Present	N	N	54.5
F022931	EDGEWATER DR	3	College Park	EDGEWATER DR & LAKE ADAIR BV	NW	NA	995 S LAKE ADAIR BLVD	Present	Y	N	54.5
F023020	LOWELL BLVD	3	Colonial Town Center	LOWELL BV & UNNAMED RD	NA	NA	4225 E COLONIAL DR	Present	N	N	54.5
F011768	BENNETT RD	3	Colonial Town Center	BENNETT RD & UNNAMED RD	NA	NA	4201 E COLONIAL DR	Present	N	N	54.5
F011908	LOWELL BLVD	3	Colonial Town Center	LOWELL BV & UNNAMED RD	NA	NA	4301 E COLONIAL DR	Present	N	N	54.5
F011905	LOWELL BLVD	3	Colonial Town Center	LOWELL BV & UNNAMED RD	NA	NA	4301 E COLONIAL DR	Present	N	N	54.5
F031727	N IVANHOE BV	3	North Orange	N IVANHOE BV & UNNAMED DRIVEWAY	SE	W	1236 N ORANGE AVE	Present	N	N	54.5
F031726	N IVANHOE BV	3	North Orange	N IVANHOE BV & UNNAMED DRIVEWAY	SW	E	1236 N ORANGE AVE	Present	N	N	54.5
F017990	GURTLER CT	3	North Orange	GURTLER CT & N IVANHOE BV E	SE	NA	1414 N ORANGE AVE	Present	Y	N	54.5
F022135	PELHAM RD	3	Orwin Manor	WESTMINSTER ST & PELHAM RD	NE	W	601 WESTMINSTER ST	Present	N	N	54.5
F020943	PELHAM RD	3	Orwin Manor	WESTMINSTER ST & PELHAM RD	SE	NA	600 WESTMINSTER ST	Present	N	N	54.5

Ramp ID	Street Name	Comm. District	Neighborhood	Intersection	Intersect. Quadrant	Ped. Travel Direction	Nearest Parcel Address	Status	Marked Crossing	Midblock Crossing	Sidewalk Priority
F020785	PELHAM RD	3	Orwin Manor	WESTMINSTER ST & PELHAM RD	NE	S	601 WESTMINSTER ST	Present	N	N	54.5
F016835	BROOKHAVEN DR	3	Park Lake/Highland	BROOKHAVEN DR & FERRIS AV	NE	NA	701 BROOKHAVEN DR	Present	N	N	54.5
F016853	BROOKHAVEN DR	3	Park Lake/Highland	BROOKHAVEN DR & FERRIS AV	NW	NA	639 BROOKHAVEN DR	Present	N	N	54.5
F031990	NORTH LAKE ORLANDO PY	3	Rosemont	NORTH LAKE ORLANDO PY & UNNAMED DRIVEWAY	E	NW	3945 NORTH LAKE ORLANDO PKWY	Present	N	N	54.5
F016457	CARDINAL RD	3	Audubon Park	CHELSEA ST & CARDINAL RD	SE	NA	3400 CHELSEA ST	Present	N	N	54.0
F016596	CARDINAL RD	3	Audubon Park	CHELSEA ST & CARDINAL RD	SW	NA	3219 CHELSEA ST	Present	N	N	54.0
F019169	ETHAN LN	3	Baldwin Park	ETHAN LN & ALLEY 115	SE	NA	4268 ETHAN LN	Present	N	N	54.0
F019184	ETHAN LN	3	Baldwin Park	ETHAN LN & ALLEY 115	NE	NA	4275 ETHAN LN	Present	N	N	54.0
F019168	ETHAN LN	3	Baldwin Park	ETHAN LN & ALLEY 115	SW	NA	4338 ETHAN LN	Present	N	N	54.0
F019192	UPPER UNION RD	3	Baldwin Park	UPPER UNION RD & ALLEY 137	NE	NA	3839 UPPER UNION RD	Present	N	N	54.0
F019191	UPPER UNION RD	3	Baldwin Park	UPPER UNION RD & ALLEY 134	NW	NA	3947 UPPER UNION RD	Present	N	N	54.0
F019183	ETHAN LN	3	Baldwin Park	ETHAN LN & ALLEY 115	NW	NA	4331 ETHAN LN	Present	N	N	54.0
F019499	E SMITH ST	3	College Park	FORMOSA AV & E SMITH ST	NE	W	105 E SMITH ST	Present	N	N	54.0
F015599	COUNTRY CLUB DR	3	College Park	LAKE ADAIR BV & COUNTRY CLUB DR	SW	E	1000 W LAKE ADAIR BLVD	Present	N	N	54.0
F013646	N WESTMORELAND DR	3	College Park	N WESTMORELAND DR & SEVILLE PL	NW	S	1001 SEVILLE PL	Present	N	N	54.0
F018546	DEPAUW AVE	3	College Park	DEPAUW AV & E VANDERBILT ST & W VANDERBILT ST	SW	NA	2 W VANDERBILT ST	Present	N	N	54.0
F013813	N WESTMORELAND DR	3	College Park	N WESTMORELAND DR & SEVILLE PL	SW	N	1000 SEVILLE PL	Present	N	N	54.0
F018534	GERDA TER	3	College Park	W NEW HAMPSHIRE ST & GERDA TR	NE	NA	1825 GERDA TER	Present	N	N	54.0
F013810	N WESTMORELAND DR	3	College Park	N WESTMORELAND DR & SEVILLE PL	SW	E	1000 SEVILLE PL	Present	N	N	54.0
F015627	COUNTRY CLUB DR	3	College Park	LAKE ADAIR BV & COUNTRY CLUB DR	NW	NA	1010 W LAKE ADAIR BLVD	Present	N	N	54.0
F015602	COUNTRY CLUB DR	3	College Park	LAKE ADAIR BV & COUNTRY CLUB DR	SW	N	1000 W LAKE ADAIR BLVD	Present	N	N	54.0
F021265	ARTHUR ST	3	Palomar	ARTHUR ST & GRANT BV & ARTHUR AV	SE	E	1100 ARTHUR ST	Present	N	N	54.0
F021483	CRIMSON CT	3	Rosemont	SOUTH LAKE ORLANDO PY & CRIMSON CT	W	NE	4500 CRIMSON CT	Present	N	N	54.0
F021488	CRIMSON CT	3	Rosemont	SOUTH LAKE ORLANDO PY & CRIMSON CT	N	SW	4501 CRIMSON CT	Present	N	N	54.0

Ramp ID	Street Name	Comm. District	Neighborhood	Intersection	Intersect. Quadrant	Ped. Travel Direction	Nearest Parcel Address	Status	Marked Crossing	Midblock Crossing	Sidewalk Priority
F021654	FAIR WEATHER WAY	3	Signal Hill	THREE LAKES CR & WATCH HILL RD & FAIR WEATHER WY	SE	NA	4695 WATCH HILL RD	Present	N	N	54.0
F021656	FAIR WEATHER WAY	3	Signal Hill	THREE LAKES CR & WATCH HILL RD & FAIR WEATHER WY	SW	NA	4681 WATCH HILL RD	Present	N	N	54.0
F020526	BASKIN ST	3	Baldwin Park	BASKIN ST & HADAR AL	SW	NA	5274 BASKIN ST	Present	N	N	53.5
F019004	LOWER UNION RD	3	Baldwin Park	LOWER UNION RD & HARTZ ALY	NW	NA	2000 HARTZ ALY	Present	N	N	53.5
F019022	UPPER UNION RD	3	Baldwin Park	UPPER UNION RD & ALLEY 115	NW	NA	4343 UPPER UNION RD	Present	N	N	53.5
F019023	UPPER UNION RD	3	Baldwin Park	UPPER UNION RD & ALLEY 115	NE	NA	4259 UPPER UNION RD	Present	N	N	53.5
F019017	UPPER UNION RD	3	Baldwin Park	UPPER UNION RD & ALLEY 115	SE	NA	4266 UPPER UNION RD	Present	N	N	53.5
F019003	BIDDLE ALY	3	Baldwin Park	LOWER UNION RD & BIDDLE AL	NE	NA	2001 BIDDLE ALY	Present	N	N	53.5
F020213	OBERLIN AVE	3	College Park	OBERLIN AV & W HAZEL ST	SW	NA	200 W HAZEL ST	Present	N	N	53.5
F021046	E PAR ST	3	College Park	E PAR ST & PINEWOOD DR	NW	NA	125 E PAR ST	Present	N	N	53.5
F020331	AMHERST AVE	3	College Park	W HAZEL ST & AMHERST AV	SE	NA	22 W HAZEL ST	Present	N	N	53.5
F020212	OBERLIN AVE	3	College Park	OBERLIN AV & W HAZEL ST	SE	NA	134 W HAZEL ST	Present	N	N	53.5
F020333	AMHERST AVE	3	College Park	W HAZEL ST & AMHERST AV	SW	NA	100 W HAZEL ST	Present	N	N	53.5
F021751	FAIRVIEW SHORES DR	3	Lake Fairview	FAIRVIEW SHORES DR & PARKING LOT ENTRANCE	W	NA	1753 FAIRVIEW SHORES DR	Present	N	N	53.5
F021940	INDIAN LAUREL CT	3	Rosemont	INDIAN LAUREL CT & TALLOW WOOD CT & POINT LOOK OUT RD	NE	NA	5201 INDIAN LAUREL CT	Present	N	N	53.5
F021952	GOLDENRAIN CT	3	Rosemont	INDIAN LAUREL CT & GOLDENRAIN CT	SE	NA	5201 INDIAN LAUREL CT	Present	N	N	53.5
F021957	HERITAGE OAK DR	3	Rosemont	HERITAGE OAK DR & INDIAN LAUREL CT	SW	NA	4500 HERITAGE OAK DR	Present	N	N	53.5
F021961	HERITAGE OAK DR	3	Rosemont	HERITAGE OAK DR & INDIAN LAUREL CT	NW	NA	4501 HERITAGE OAK DR	Present	N	N	53.5
F021939	INDIAN LAUREL CT	3	Rosemont	INDIAN LAUREL CT & TALLOW WOOD CT & POINT LOOK OUT RD	NW	NA	5200 INDIAN LAUREL CT	Present	N	N	53.5
F021955	GOLDENRAIN CT	3	Rosemont	INDIAN LAUREL CT & GOLDENRAIN CT	NE	NA	5235 INDIAN LAUREL CT	Present	N	N	53.5
F021722	LAKE RIDGE RD	3	Signal Hill	SILVER OAKS VILLAGE & MUIR VILLAGE & LAKE RIDGE RD	E	NW	4835 MUIR VILLAGE	Present	N	N	53.5
F021700	SIGNAL HILL RD	3	Signal Hill	WESTGROVE WY & SIGNAL HILL RD	W	NA	4672 WESTGROVE WAY	Present	N	N	53.5
F021709	MUIR VILLAGE	3	Signal Hill	MUIR VILLAGE & SIGNAL HILL RD	SW	NA	OPPOSITE 4749 MUIR VILLAGE	Present	N	N	53.5
F017471	ANSON LN	3	Baldwin Park	COMMON WAY RD & ANSON LN	W	SE	75 FTSW OF 4701 ANSON LN	Present	N	N	53.0

Ramp ID	Street Name	Comm. District	Neighborhood	Intersection	Intersect. Quadrant	Ped. Travel Direction	Nearest Parcel Address	Status	Marked Crossing	Midblock Crossing	Sidewalk Priority
F017544	ANSON LN	3	Baldwin Park	COMMON WAY RD & ANSON LN	N	SE	4701 ANSON LN	Present	N	N	53.0
F017500	ANSON LN	3	Baldwin Park	COMMON WAY RD & ANSON LN	E	SW	4700 ANSON LN	Present	N	N	53.0
F018052	VIRGINIA DR	3	Baldwin Park	VIRGINIA DR & ALLEY 104	NW	NA	1630 COMMON WAY RD	Present	N	N	53.0
F017541	ANSON LN	3	Baldwin Park	COMMON WAY RD & ANSON LN	N	SW	4701 ANSON LN	Present	N	N	53.0
F017511	ANSON LN	3	Baldwin Park	COMMON WAY RD & ANSON LN	E	NW	4700 ANSON LN	Present	N	N	53.0
F018028	VIRGINIA DR	3	Baldwin Park	VIRGINIA DR & ALLEY 104	NE	NA	1532 COMMON WAY RD	Present	N	N	53.0
F017444	ANSON LN	3	Baldwin Park	COMMON WAY RD & ANSON LN	S	NE	50 FT SE OF 4700 ANSON LN	Present	N	N	53.0
F017442	ANSON LN	3	Baldwin Park	COMMON WAY RD & ANSON LN	S	NW	70 FT SW OF 4700 ANSON LN	Present	N	N	53.0
F017482	ANSON LN	3	Baldwin Park	COMMON WAY RD & ANSON LN	W	NE	50 FT SW OF 4701 ANSON LN	Present	N	N	53.0
F017250	ANSON LN	3	Baldwin Park	ANSON LN & ALLEY 106	NW	S	30 FT NE OF 4685 ANSON LN	Present	N	N	53.0
F019166	SNOW RD	3	Baldwin Park	SNOW RD & ETHAN LN	S	NA	4082 ETHAN LN	Present	N	N	53.0
F029244	LAKE ADAIR BLVD	3	College Park	BELLEAIRE CIR & LAKE ADAIR BLVD & N WESTMORELAND DR	MEDIAN	N	953 N LAKE ADAIR BLVD	Present	Y	N	53.0
F029245	LAKE ADAIR BLVD	3	College Park	BELLEAIRE CIR & LAKE ADAIR BLVD & N WESTMORELAND DR	MEDIAN	S	995 S LAKE ADAIR BLVD	Present	Y	N	53.0
F029347	BRYN MAWR ST	3	College Park	BRYN MAWR ST & UNNAMED RD	SW	E	2401 N RIO GRANDE AVE	Present	Y	N	53.0
F029348	BRYN MAWR ST	3	College Park	BRYN MAWR ST & UNNAMED RD	SE	W	2401 N RIO GRANDE AVE	Present	Y	N	53.0
F018845	FLORINDA DR	3	College Park	FLORINDA DR & W YALE ST	SW	E	1914 FLORINDA DR	Present	N	N	53.0
F017107	GOLFVIEW ST	3	College Park	GOLFVIEW ST & NORTHUMBERLAND AV	NE	NA	1225 GOLFVIEW ST	Present	N	N	53.0
F019305	E ORLANDO ST	3	College Park	E ORLANDO ST & MUSSELWHITE AV	SW	NA	2320 MUSSELWHITE AVE	Present	N	N	53.0
F018800	STETSON ST	3	College Park	UNIVERSITY DR & STETSON ST	SW	N	1810 UNIVERSITY DR	Present	N	N	53.0
F019307	E ORLANDO ST	3	College Park	E ORLANDO ST & MUSSELWHITE AV	SE	NA	2323 MUSSELWHITE AVE	Present	N	N	53.0
F018843	FLORINDA DR	3	College Park	FLORINDA DR & W YALE ST	SE	W	1344 W YALE ST	Present	N	N	53.0
F018844	FLORINDA DR	3	College Park	FLORINDA DR & W YALE ST	SE	N	1344 W YALE ST	Present	N	N	53.0
F017050	BEARDALL RD	3	College Park	BEARDALL RD & GOLFVIEW ST & EDGEWATER CT	NE	NA	1407 GOLFVIEW ST	Present	N	N	53.0
F018846	FLORINDA DR	3	College Park	FLORINDA DR & W YALE ST	SW	N	1914 FLORINDA DR	Present	N	N	53.0

Ramp ID	Street Name	Comm. District	Neighborhood	Intersection	Intersect. Quadrant	Ped. Travel Direction	Nearest Parcel Address	Status	Marked Crossing	Midblock Crossing	Sidewalk Priority
F021344	DONOVAN ST	3	Signal Hill	DONOVAN ST & CONNOR AV	SE	NA	3721 CONNOR AVE	Present	N	N	53.0
F021341	DONOVAN ST	3	Signal Hill	DONOVAN ST & TAM DR	SW	NA	3718 TAM DR	Present	N	N	53.0
F021339	DONOVAN ST	3	Signal Hill	DONOVAN ST & TAM DR	SE	NA	3723 TAM DR	Present	N	N	53.0
F021707	LIGHTHOUSE CIR	3	Signal Hill	LIGHTHOUSE CR & LIGHTHOUSE CR	SW	NA	4828 LIGHTHOUSE CIR	Present	N	N	53.0
F021678	MALLARD POND CT	3	Signal Hill	MALLARD POND CT & WESTGROVE WY	W	NA	5000 MALLARD POND CT	Present	N	N	53.0
F021702	LIGHTHOUSE LN	3	Signal Hill	SIGNAL HILL RD & LIGHTHOUSE LN	N	NA	4802 LIGHTHOUSE CIR	Present	N	N	53.0
F021706	LIGHTHOUSE CIR	3	Signal Hill	LIGHTHOUSE CR & LIGHTHOUSE LN	NW	NA	4800 LIGHTHOUSE CIR	Present	N	N	53.0
F021342	DONOVAN ST	3	Signal Hill	DONOVAN ST & CONNOR AV	SW	NA	3720 CONNOR AVE	Present	N	N	53.0
F018033	MOCKINGBIRD LN	3	Audubon Park	OSPREY AV & MOCKINGBIRD LN	NE	NA	3803 MOCKINGBIRD LN	Present	N	N	52.5
F016161	CHELSEA ST	3	Audubon Park	CHELSEA ST & TANAGER DR	SE	NA	3600 CHELSEA ST	Present	N	N	52.5
F016674	CHELSEA ST	3	Audubon Park	CHELSEA ST & OSPREY AV	NE	NA	1201 OSPREY AVE	Present	N	N	52.5
F016498	CHELSEA ST	3	Audubon Park	CHELSEA ST & OSPREY AV	SW	NA	3720 CHELSEA ST	Present	N	N	52.5
F016120	CHELSEA ST	3	Audubon Park	CHELSEA ST & OSPREY AV	SE	NA	3800 CHELSEA ST	Present	N	N	52.5
F017580	MOCKINGBIRD LN	3	Audubon Park	OSPREY AV & MOCKINGBIRD LN	SE	NA	3800 MOCKINGBIRD LN	Present	N	N	52.5
F019322	ETHAN LN	3	Baldwin Park	ETHAN LN & ALLEY 134	SE	NA	3958 ETHAN LN	Present	N	N	52.5
F020898	BRADY LN	3	Baldwin Park	BRADY LN & LEAHY AL	SE	NA	3078 LEAHY ALY	Present	N	N	52.5
F020832	CARMELLO AVE	3	Baldwin Park	CARMELLO AV & ALLEY 172	SW	NA	3066 CARMELLO AVE	Present	N	N	52.5
F020900	BRADY LN	3	Baldwin Park	BRADY LN & LEAHY AL	SW	NA	3083 CARMELLO AVE	Present	N	N	52.5
F020865	CARMELLO AVE	3	Baldwin Park	CARMELLO AV & ALLEY 172	NW	NA	3074 CARMELLO AVE	Present	N	N	52.5
F019849	LAKE BALDWIN LN	3	Baldwin Park	LAKE BALDWIN LN & ALLEY 170	SE	NA	5495 BALDWIN PARK ST	Present	N	N	52.5
F019514	OSPREY AVE	3	Baldwin Park	OSPREY AV & ALLEY 135	SE	NA	3803 ETHAN LN	Present	N	N	52.5
F019205	ROBIN RD	3	Baldwin Park	ROBIN RD & ALLEY 133	NE	NA	4002 ETHAN LN	Present	N	N	52.5
F014507	ENDERS ST	3	Baldwin Park	GEAR ST & ENDERS ST	NE	NA	4500 ENDERS ST	Present	N	N	52.5
F019491	ETHAN LN	3	Baldwin Park	ETHAN LN & ALLEY 137	SW	NA	2293 OSPREY AVE	Present	N	N	52.5

Ramp ID	Street Name	Comm. District	Neighborhood	Intersection	Intersect. Quadrant	Ped. Travel Direction	Nearest Parcel Address	Status	Marked Crossing	Midblock Crossing	Sidewalk Priority
F019164	UPPER UNION RD	3	Baldwin Park	UPPER UNION RD & ALLEY 134	NE	NA	2100 ROBIN RD	Present	N	N	52.5
F019348	ETHAN LN	3	Baldwin Park	ETHAN LN & ALLEY 134	NE	NA	2210 ROBIN RD	Present	N	N	52.5
F019578	OSPREY AVE	3	Baldwin Park	OSPREY AV & ALLEY 135	NW	NA	3792 LOWER PARK RD	Present	N	N	52.5
F019874	ROBIN RD	3	Baldwin Park	ALLEY 149 & ROBIN RD & ALLEY 148	SE	NA	4119 WARDELL PL	Present	N	N	52.5
F019864	WARDELL PL	3	Baldwin Park	ALLEY 147 & WARDELL PL & ALLEY 146	SE	NA	3936 WARDELL PL	Present	N	N	52.5
F019353	ETHAN LN	3	Baldwin Park	ETHAN LN & ALLEY 134	SW	NA	3958 ETHAN LN	Present	N	N	52.5
F019085	SNOW RD	3	Baldwin Park	SNOW RD & UPPER UNION RD	N	NA	4081 UPPER UNION RD	Present	N	N	52.5
F015889	FOX ST	3	Baldwin Park	FOX ST & LAKE BALDWIN LN	SW	E	1000 LAKE BALDWIN LN	Present	N	N	52.5
F019155	ROBIN RD	3	Baldwin Park	ROBIN RD & ALLEY 133	SE	NA	4001 UPPER UNION RD	Present	N	N	52.5
F019883	ROBIN RD	3	Baldwin Park	ALLEY 149 & ROBIN RD & ALLEY 148	SW	NA	4097 WARDELL PL	Present	N	N	52.5
F019884	WARDELL PL	3	Baldwin Park	ALLEY 147 & WARDELL PL & ALLEY 146	NE	NA	3953 WARDELL PL	Present	N	N	52.5
F019354	ETHAN LN	3	Baldwin Park	ETHAN LN & ALLEY 137	SE	NA	3826 ETHAN LN	Present	N	N	52.5
F020913	BRADY LN	3	Baldwin Park	BRADY LN & KASELL AL	NW	NA	5367 BRADY LN	Present	N	N	52.5
F019366	ETHAN LN	3	Baldwin Park	ETHAN LN & ALLEY 134	NW	NA	3979 ETHAN LN	Present	N	N	52.5
F015148	CENTERGATE LN	3	Baldwin Park	FERN AV & CENTERGATE LN	NW	NA	4269 CENTERGATE LN	Present	N	N	52.5
F015887	FOX ST	3	Baldwin Park	FOX ST & LAKE BALDWIN LN	SW	N	OPPOSITE 1000 LAKE BALDWIN LN	Present	N	N	52.5
F019521	OSPREY AVE	3	Baldwin Park	OSPREY AV & ALLEY 135	SW	NA	3785 ETHAN LN	Present	N	N	52.5
F019567	OSPREY AVE	3	Baldwin Park	OSPREY AV & ALLEY 135	NE	NA	3800 LOWER PARK RD	Present	N	N	52.5
F019886	LAKE BALDWIN LN	3	Baldwin Park	LAKE BALDWIN LN & ALLEY 170	NE	NA	2607 STANFIELD AVE	Present	N	N	52.5
F022946	SEVILLE PL	3	College Park	N WESTMORELAND DR & SEVILLE PL	NW	E	1001 SEVILLE PL	Present	N	N	52.5
F014532	LAKE ADAIR BLVD	3	College Park	LAKE ADAIR BV & N WESTMORELAND DR &	SE	NA	960 S LAKE ADAIR BLVD	Present	Y	N	52.5
F013668	N WESTMORELAND DR	3	College Park	N WESTMORELAND DR & SEVILLE PL	NE	NA	943 SEVILLE PL	Present	N	N	52.5
F023170	LAKE ADAIR BLVD	3	College Park	LAKE ADAIR BV & N WESTMORELAND DR &	SW	NA	1100 OVERBROOK DR	Present	Y	N	52.5
F013801	LAKE ADAIR BLVD	3	College Park	LAKE ADAIR BV & N WESTMORELAND DR &	SW	NA	1100 OVERBROOK DR	Present	Y	N	52.5

Ramp ID	Street Name	Comm. District	Neighborhood	Intersection	Intersect. Quadrant	Ped. Travel Direction	Nearest Parcel Address	Status	Marked Crossing	Midblock Crossing	Sidewalk Priority
F021671	RIBBLESDALE LN	3	Rosemont	RIBBLESDALE LN & WYRESDALE ST	SW	NA	4700 WYRESDALE ST	Present	N	N	52.5
F031798	KENAN LN	3	Baldwin Park	BRINK AL & KENAN LN	W	NE	2000 BRINK ALY	N/A, No Curb	N	N	52.0
F031797	KENAN LN	3	Baldwin Park	COULSON AL & KENAN LN	N	SW	2009 COULSON ALY	N/A, No Curb	N	N	52.0
F031796	KENAN LN	3	Baldwin Park	COULSON AL & KENAN LN	W	NE	2007 MEETING PL	N/A, No Curb	N	N	52.0
F018789	HAWS LN	3	Baldwin Park	HAWS LN & ALLEY 137	NW	NA	1901 OSPREY AVE	Present	N	N	52.0
F018602	OSPREY AVE	3	Baldwin Park	OSPREY AV & ALLEY 130	SE	NA	3801 CORRINE DR	Present	N	N	52.0
F018668	OSPREY AVE	3	Baldwin Park	OSPREY AV & ALLEY 130	NE	NA	3801 CORRINE DR	Present	N	N	52.0
F018665	FLORINDA DR	3	College Park	FLORINDA DR & STETSON ST	SE	N	1344 STETSON ST	Present	N	N	52.0
F018663	FLORINDA DR	3	College Park	FLORINDA DR & STETSON ST	SW	N	1402 STETSON ST	Present	N	N	52.0
F018662	FLORINDA DR	3	College Park	FLORINDA DR & STETSON ST	SW	E	1402 STETSON ST	Present	N	N	52.0
F018689	FLORINDA DR	3	College Park	FLORINDA DR & STETSON ST	NE	S	1345 STETSON ST	Present	N	N	52.0
F018664	FLORINDA DR	3	College Park	FLORINDA DR & STETSON ST	SE	W	1344 STETSON ST	Present	N	N	52.0
F018687	FLORINDA DR	3	College Park	FLORINDA DR & STETSON ST	NW	S	1403 STETSON ST	Present	N	N	52.0
F023168	BRYN MAWR ST	3	College Park	BRYN MAWR ST & UNNAMED RD	NA	NA	1332 BRYN MAWR ST	Present	N	N	52.0
F017163	GOLFVIEW ST	3	College Park	GOLFVIEW ST & N WESTMORELAND DR	NW	E	1005 GOLFVIEW ST	Present	N	N	52.0
F019120	DEPAUW AVE	3	College Park	DEPAUW AV & E HARVARD ST & W HARVARD ST	SE	NA	4 E HARVARD ST	Present	N	N	52.0
F019302	DEPAUW AVE	3	College Park	E ORLANDO ST & DEPAUW AV & W ORLANDO ST	SE	NA	2323 DEPAUW AVE	Present	N	N	52.0
F019148	DEPAUW AVE	3	College Park	DEPAUW AV & E HARVARD ST & W HARVARD ST	NE	NA	3 E HARVARD ST	Present	N	N	52.0
F020019	OBERLIN AVE	3	College Park	W KING ST & OBERLIN AV	SE	NA	120 W KING ST	Present	N	N	52.0
F018706	FLORINDA DR	3	College Park	FLORINDA DR & STETSON ST	NE	W	1345 STETSON ST	Present	N	N	52.0
F018704	FLORINDA DR	3	College Park	FLORINDA DR & STETSON ST	NW	E	1403 STETSON ST	Present	N	N	52.0
F020018	OBERLIN AVE	3	College Park	OBERLIN AV & W SPRUCE ST	NE	S	2701 OBERLIN AVE	Present	N	N	52.0
F023222	CHICHESTER ST	3	Orwin Manor	CHICHESTER ST & WILKINSON ST	NW	NA	761 WILKINSON ST	Present	N	N	52.0
F022130	NOTTINGHAM ST	3	Orwin Manor	NOTTINGHAM ST & WESTCHESTER AV	NE	S	1001 NOTTINGHAM ST	Present	N	N	52.0

Ramp ID	Street Name	Comm. District	Neighborhood	Intersection	Intersect. Quadrant	Ped. Travel Direction	Nearest Parcel Address	Status	Marked Crossing	Midblock Crossing	Sidewalk Priority
F020788	CHICHESTER ST	3	Orwin Manor	CHICHESTER ST & WILKINSON ST	NE	NA	805 WILKINSON ST	Present	N	N	52.0
F020967	NOTTINGHAM ST	3	Orwin Manor	NOTTINGHAM ST & WESTCHESTER AV	NE	W	1001 NOTTINGHAM ST	Present	N	N	52.0
F021530	ROSE OF TARA WAY	3	Rosemont	ROSE OF TARA WY & UNNAMED CUL DE SAC	NA	NA	4631 ROSE OF TARA WAY	Present	N	N	52.0
F019024	UPPER UNION RD	3	Baldwin Park	UPPER UNION RD & ALLEY 132	SW	NA	1990 COMMON WAY RD	Present	N	N	51.5
F019038	UPPER UNION RD	3	Baldwin Park	UPPER UNION RD & ALLEY 132	NW	NA	2101 SNOW RD	Present	N	N	51.5
F017057	FLORINDA DR	3	College Park	GOLFVIEW ST & FLORINDA DR	NE	NA	1323 GOLFVIEW ST	Present	N	N	51.5
F017109	NORTHUMBERLAND AVE	3	College Park	SHADY LANE DR & NORTHUMBERLAND AV	SE	N	1226 SHADY LANE DR	Present	N	N	51.5
F017052	FLORINDA DR	3	College Park	GOLFVIEW ST & FLORINDA DR	NW	NA	1401 GOLFVIEW ST	Present	N	N	51.5
F017062	GOLFVIEW ST	3	College Park	GOLFVIEW ST & NORTHUMBERLAND AV	NW	NA	1303 GOLFVIEW ST	Present	N	N	51.5
F018684	N RIO GRANDE AVE	3	College Park	N RIO GRANDE AV & STETSON ST	NE	NA	1441 STETSON ST	Present	N	N	51.5
F012494	PARK LAKE ST	3	Colonial Town Center	WARNER LN & PARK LAKE ST	SW	NA	4301 E COLONIAL DR	Present	N	N	51.5
F012388	LOWELL BLVD	3	Colonial Town Center	LOWELL BV & UNNAMED RD	NA	NA	4301 E COLONIAL DR	Present	N	N	51.5
F012491	LOWELL BLVD	3	Colonial Town Center	PARK LAKE ST & LOWELL BV	SE	NA	4301 E COLONIAL DR	Present	N	N	51.5
F012485	PARK LAKE ST	3	Colonial Town Center	PARK LAKE ST & LOWELL BV	SE	W	4201 E COLONIAL DR	Present	N	N	51.5
F021352	MERCY DR	3	Rosemont	SOUTH LAKE ORLANDO PY & MERCY DR & PLAYER CR	SE	NA	4140 S LAKE ORLANDO PKWY	Present	N	N	51.5
F012032	CLIFFORD DR	3	Spring Lake	CLIFFORD DR & GOLDEN LN	SW	N	1216 GOLDEN LN	Present	N	N	51.5
F018944	LOWER UNION RD	3	Baldwin Park	LOWER UNION RD & ALLEY 134	NE	NA	2000 ROBIN RD	Present	N	N	51.0
F018954	LOWER UNION RD	3	Baldwin Park	LOWER UNION RD & ALLEY 134	NW	NA	2001 SHAW LN	Present	N	N	51.0
F018986	LOWER UNION RD	3	Baldwin Park	LOWER UNION RD & ALLEY 137	NE	NA	2002 SHAW LN	Present	N	N	51.0
F019177	UPPER UNION RD	3	Baldwin Park	UPPER UNION RD & ALLEY 134	SW	NA	2155 SHAW LN	Present	N	N	51.0
F019264	UPPER UNION RD	3	Baldwin Park	UPPER UNION RD & ALLEY 137	SW	NA	2183 OSPREY AVE	Present	N	N	51.0
F018122	NOLAN CT	3	Baldwin Park	NOLAN CT & ALLEY 163	NW	NA	1507 LAKE BALDWIN LN	Present	N	N	51.0
F019289	UPPER UNION RD	3	Baldwin Park	UPPER UNION RD & ALLEY 137	NW	NA	2205 OSPREY AVE	Present	N	N	51.0
F019218	UPPER UNION RD	3	Baldwin Park	UPPER UNION RD & ALLEY 137	SE	NA	2182 SHAW LN	Present	N	N	51.0

Ramp ID	Street Name	Comm. District	Neighborhood	Intersection	Intersect. Quadrant	Ped. Travel Direction	Nearest Parcel Address	Status	Marked Crossing	Midblock Crossing	Sidewalk Priority
F018971	DEPAUW AVE	3	College Park	DEPAUW AV & W YALE ST & E YALE ST	NW	NA	3 W YALE ST	Present	N	N	51.0
F018761	DEPAUW AVE	3	College Park	DEPAUW AV & E VANDERBILT ST & W VANDERBILT ST	NE	NA	5 E VANDERBILT ST	Present	N	N	51.0
F018763	DEPAUW AVE	3	College Park	DEPAUW AV & E VANDERBILT ST & W VANDERBILT ST	NW	NA	3 W VANDERBILT ST	Present	N	N	51.0
F018758	AMHERST AVE	3	College Park	W VANDERBILT ST & AMHERST AV	NE	NA	29 W VANDERBILT ST	Present	N	N	51.0
F023132	BRYN MAWR ST	3	College Park	BRYN MAWR ST & ARDSLEY DR	SW	NA	1310 BRYN MAWR ST	Present	Y	N	51.0
F018727	AMHERST AVE	3	College Park	W VANDERBILT ST & AMHERST AV	SE	NA	1815 AMHERST AVE	Present	N	N	51.0
F019021	UPPER UNION RD	3	Baldwin Park	UPPER UNION RD & ALLEY 132	SE	NA	1990 COMMON WAY RD	Present	N	N	50.5
F007442	ATKINS PL	3	College Park	ELLWOOD AV & ATKINS PL	SE	N	821 ELLWOOD AVE	Present	N	N	50.5
F007437	ALBA DR	3	College Park	ELLWOOD AV & ALBA DR	NE	NA	1029 ALBA DR	Present	N	N	50.5
F031208	FAIRVIEW SHORES DR	3	Lake Fairview	FAIRVIEW SHORES DR & UNNAMED DRIVEWAY	NE	W	1912 LEE RD	Present	N	N	50.5
F031207	FAIRVIEW SHORES DR	3	Lake Fairview	FAIRVIEW SHORES DR & UNNAMED DRIVEWAY	NW	E	1912 LEE RD	Present	N	N	50.5
F031617	COMMERCE LP	3	Princeton/Silver Star	COMMERCE LP & UNNAMED DRIVEWAY	NW	E	3781 COMMERCE LOOP	Present	N	N	50.5
F031618	COMMERCE LP	3	Princeton/Silver Star	COMMERCE LP & UNNAMED DRIVEWAY	NE	W	3781 COMMERCE LOOP	Present	N	N	50.5
F031991	ROSAMOND DR	3	Rosemont	ROSAMOND DR & UNNAMED DRIVEWAY	W	NE	5000 ROSAMOND DR	Present	N	N	50.5
F031992	ROSAMOND DR	3	Rosemont	ROSAMOND DR & UNNAMED DRIVEWAY	N	SW	5000 ROSAMOND DR	Present	N	N	50.5
F021644	LANGDALE DR	3	Rosemont	LANGDALE DR & BLEASDALE AV	NE	NA	4755 LANGDALE DR	Present	N	N	50.5
F022609	AEOLUS WAY	3	Rosemont North	CAURUS CT & AEOLUS WY	S	NE	5496 CAURUS CT	Present	N	N	50.5
F022354	LACAYA WAY	3	Rosemont North	LACAYA WY & UNNAMED CUL DE SAC	NA	NA	4969 LACAYA WAY	Present	N	N	50.5
F022353	LACAYA WAY	3	Rosemont North	LACAYA WY & UNNAMED CUL DE SAC	NA	NA	4993 LACAYA WAY	Present	N	N	50.5
F022014	AEOLUS WAY	3	Rosemont North	CAURUS CT & AEOLUS WY	W	NE	5500 CAURUS CT	Present	N	N	50.5
F021855	LACAYA WAY	3	Rosemont North	LIGHTHOUSE RD & LACAYA WY	S	NA	4999 LACAYA WAY	Present	N	N	50.5
F021864	LACAYA WAY	3	Rosemont North	LIGHTHOUSE RD & LACAYA WY	W	NA	4998 LACAYA WAY	Present	N	N	50.5
F022219	AEOLUS WAY	3	Rosemont North	CAURUS CT & AEOLUS WY	S	NW	5496 CAURUS CT	Present	N	N	50.5
F022010	AEOLUS WAY	3	Rosemont North	CAURUS CT & AEOLUS WY	W	SE	5500 CAURUS CT	Present	N	N	50.5

Ramp ID	Street Name	Comm. District	Neighborhood	Intersection	Intersect. Quadrant	Ped. Travel Direction	Nearest Parcel Address	Status	Marked Crossing	Midblock Crossing	Sidewalk Priority
F021726	MUIR VILLAGE	3	Signal Hill	MUIR VILLAGE & SIGNAL HILL RD	NW	NA	4749 MUIR VILLAGE	Present	N	N	50.5
F021758	LAKE RIDGE RD	3	Signal Hill	SIGNAL HILL RD & LAKE RIDGE RD	NW	NA	4901 SILVER OAKS VILLAGE	Present	N	N	50.5
F021699	WESTGROVE WAY	3	Signal Hill	WESTGROVE WY & UNNAMED CUL DE SAC	NA	NA	4640 WESTGROVE WAY	Present	N	N	50.5
F019044	FLORINDA DR	3	College Park	W HARVARD ST & FLORINDA DR	SE	W	2015 FLORINDA DR	Present	N	N	50.0
F019045	FLORINDA DR	3	College Park	W HARVARD ST & FLORINDA DR	SE	N	2015 FLORINDA DR	Present	N	N	50.0
F019080	FLORINDA DR	3	College Park	W HARVARD ST & FLORINDA DR	NE	W	1347 W HARVARD ST	Present	N	N	50.0
F020445	HARRISON AVE	3	College Park	HARRISON AV & HAZEL CT	SW	NA	3014 HARRISON AVE	Present	N	N	50.0
F018892	FLORINDA DR	3	College Park	FLORINDA DR & W YALE ST	NW	E	1401 W YALE ST	Present	N	N	50.0
F019071	FLORINDA DR	3	College Park	W HARVARD ST & FLORINDA DR	NE	S	1347 W HARVARD ST	Present	N	N	50.0
F018871	FLORINDA DR	3	College Park	FLORINDA DR & W YALE ST	NE	S	1345 W YALE ST	Present	N	N	50.0
F018875	FLORINDA DR	3	College Park	FLORINDA DR & W YALE ST	NW	S	1401 W YALE ST	Present	N	N	50.0
F018894	FLORINDA DR	3	College Park	FLORINDA DR & W YALE ST	NE	W	1345 W YALE ST	Present	N	N	50.0
F019026	N LAKE FORMOSA DR	3	Lake Formosa	END OF N LAKE FORMOSA DR	N	NA	900 E PRINCETON ST	Present	N	N	50.0
F021854	LIGHTHOUSE RD	3	Rosemont North	SIGNAL HILL RD & LIGHTHOUSE RD	W	NA	4981 LACAYA WAY	Present	N	N	50.0
F021857	LIGHTHOUSE RD	3	Rosemont North	SIGNAL HILL RD & LIGHTHOUSE RD	N	NA	5021 LIGHTHOUSE RD	Present	N	N	50.0
F021852	LIGHTHOUSE RD	3	Rosemont North	SIGNAL HILL RD & LIGHTHOUSE RD	E	NA	5031 SIGNAL HILL RD	Present	N	N	50.0
F021851	LIGHTHOUSE RD	3	Rosemont North	SIGNAL HILL RD & LIGHTHOUSE RD	W	NA	4981 LACAYA WAY	Present	N	N	50.0
F021850	LIGHTHOUSE RD	3	Rosemont North	SIGNAL HILL RD & LIGHTHOUSE RD	S	NA	4983 SIGNAL HILL RD	Present	N	N	50.0
F021871	CHESAPEAKE AVE	3	Rosemont North	LIGHTHOUSE RD & CHESAPEAKE AV	E	NA	5083 LIGHTHOUSE RD	Present	N	N	50.0
F021878	CHESAPEAKE AVE	3	Rosemont North	LIGHTHOUSE RD & CHESAPEAKE AV	N	NA	5111 LIGHTHOUSE RD	Present	N	N	50.0
F031105	JAKE ST	3	Baldwin Park	JAKE ST & UNNAMED DRIVEWAY	W	SE	1525 MEETING PL	Present	Y	N	49.5
F031106	JAKE ST	3	Baldwin Park	JAKE ST & UNNAMED DRIVEWAY	S	NW	1700 JAKE ST	Present	Y	N	49.5
F031807	SHEA ST	3	Baldwin Park	ALLEY 161 & SHEA ST	SE	NA	5350 SHEA ST	Present	N	N	49.5
F017750	PENWAY DR	3	Baldwin Park	ALLEY 157 & PENWAY DR	SE	NA	5374 PENWAY DR	Present	N	N	49.5

Ramp ID	Street Name	Comm. District	Neighborhood	Intersection	Intersect. Quadrant	Ped. Travel Direction	Nearest Parcel Address	Status	Marked Crossing	Midblock Crossing	Sidewalk Priority
F027413	REEFPPOINT DR	3	Baldwin Park	REEFPPOINT DR & STARBOARD ST	MEDIAN	NW	2005 LAKE BALDWIN LN	Present	Y	N	49.5
F027412	REEFPPOINT DR	3	Baldwin Park	REEFPPOINT DR & STARBOARD ST	MEDIAN	SE	5353 SHEA ST	Present	Y	N	49.5
F017707	PENWAY DR	3	Baldwin Park	ALLEY 157 & PENWAY DR	SW	NA	5391 PENWAY DR	Present	N	N	49.5
F015511	ANSON LN	3	Baldwin Park	ENDERS ST & ANSON LN	SW	NA	947 FERN AVE	Present	N	N	49.5
F015241	TRAPP LN	3	Baldwin Park	TRAPP LN & ALLEY 108	SW	NA	4576 ENDERS ST	Present	N	N	49.5
F015146	ANSON LN	3	Baldwin Park	ANSON LN & FERN AV	SE	NA	947 FERN AVE	Present	N	N	49.5
F019151	UPPER UNION RD	3	Baldwin Park	UPPER UNION RD & ALLEY 134	SE	NA	2072 ROBIN RD	Present	N	N	49.5
F015206	ENDERS ST	3	Baldwin Park	ENDERS ST & TRAPP LN	S	NA	947 FERN AVE	N/A, No Curb	N	N	49.5
F015558	ANSON LN	3	Baldwin Park	ANSON LN & ALLEY 108	SW	NA	4399 ANSON LN	Present	N	N	49.5
F017646	PENWAY DR	3	Baldwin Park	ALLEY 160 & PENWAY DR	SE	NA	5332 PENWAY DR	Present	N	N	49.5
F017925	PENWAY DR	3	Baldwin Park	ALLEY 157 & PENWAY DR	NW	NA	5386 CHATAS LN	Present	N	N	49.5
F017935	PENWAY DR	3	Baldwin Park	ALLEY 157 & PENWAY DR	NE	NA	5376 PENWAY DR	Present	N	N	49.5
F018215	PENWAY DR	3	Baldwin Park	ALLEY 162 & PENWAY DR	NE	NA	5460 PENWAY DR	Present	N	N	49.5
F015378	ANSON LN	3	Baldwin Park	ENDERS ST & ANSON LN	SE	NA	4674 ENDERS ST	Present	N	N	49.5
F019948	ROBIN RD	3	Baldwin Park	ALLEY 149 & ROBIN RD & ALLEY 148	NE	NA	2692 MEETING PL	Present	N	N	49.5
F015267	ENDERS ST	3	Baldwin Park	ENDERS ST & TRAPP LN	W	NA	947 FERN AVE	N/A, No Curb	N	N	49.5
F018474	SHEA ST	3	Baldwin Park	SHEA ST & ALLEY 161	SW	NA	5496 PENWAY DR	Present	N	N	49.5
F015373	ENDERS ST	3	Baldwin Park	ENDERS ST & TRAPP LN	N	NA	4600 ENDERS ST	Present	N	N	49.5
F018158	PENWAY DR	3	Baldwin Park	ALLEY 162 & PENWAY DR	SE	NA	5456 PENWAY DR	Present	N	N	49.5
F015375	TRAPP LN	3	Baldwin Park	TRAPP LN & ALLEY 108	NW	NA	4600 ENDERS ST	Present	N	N	49.5
F018078	PENWAY DR	3	Baldwin Park	PENWAY DR & ALLEY 156	NW	NA	5371 HORTON LN	Present	N	N	49.5
F018023	PENWAY DR	3	Baldwin Park	PENWAY DR & ALLEY 156	SW	NA	5373 CHATAS LN	Present	N	N	49.5
F013231	ALAMEDA ST	3	College Park	ALAMEDA ST & ALHAMBRA CT	NW	NA	906 ALHAMBRA CT	Present	N	N	49.5
F013602	ALHAMBRA CT	3	College Park	ALHAMBRA CT & SEVILLE PL	SE	NA	916 SEVILLE PL	Present	N	N	49.5

Ramp ID	Street Name	Comm. District	Neighborhood	Intersection	Intersect. Quadrant	Ped. Travel Direction	Nearest Parcel Address	Status	Marked Crossing	Midblock Crossing	Sidewalk Priority
F023133	ARDSLEY DR	3	College Park	ARDSLEY DR & MAURY RD	E	NA	3221 ARDSLEY DR	Present	Y	N	49.5
F013254	ALAMEDA ST	3	College Park	ALAMEDA ST & ALHAMBRA CT	NE	NA	901 ALHAMBRA CT	Present	N	N	49.5
F021960	HERITAGE OAK DR	3	Rosemont	RIVER BIRCH CT & HERITAGE OAK DR	NE	NA	4529 HERITAGE OAK	Present	N	N	49.5
F021891	LANTERN CT	3	Rosemont North	SIGNAL HILL RD & LANTERN CT	NE	NA	4797 LANTERN CT	Present	N	N	49.5
F021924	CORPUS CHRISTY CT	3	Rosemont North	SIGNAL HILL RD & CORPUS CHRISTY CT	NE	NA	4795 CORPUS CHRISTY CT	Present	N	N	49.5
F021912	CORPUS CHRISTY CT	3	Rosemont North	SIGNAL HILL RD & CORPUS CHRISTY CT	SE	NA	4794 CORPUS CHRISTY CT	Present	N	N	49.5
F021898	SIGNAL HILL RD	3	Rosemont North	SIGNAL HILL RD & STONE HARBOUR RD	SW	NA	5128 SIGNAL HILL RD	Present	N	N	49.5
F021905	SIGNAL HILL RD	3	Rosemont North	SIGNAL HILL RD & STONE HARBOUR RD	NW	NA	5146 SIGNAL HILL RD	Present	N	N	49.5
F021869	PILGRIMS WAY	3	Rosemont North	SIGNAL HILL RD & PILGRIMS WY	E	NA	OPPOSITE 5071 SIGNAL HILL RD	Present	N	N	49.5
F021889	LANTERN CT	3	Rosemont North	SIGNAL HILL RD & LANTERN CT	SE	NA	4796 LANTERN CT	Present	N	N	49.5
F021868	PILGRIMS WAY	3	Rosemont North	SIGNAL HILL RD & PILGRIMS WY	S	NA	5071 SIGNAL HILL RD	Present	N	N	49.5
F019696	ANISSA AVE	3	Baldwin Park	ALLEY 144 & ANISSA AV	SE	NA	4286 ANISSA AVE	Present	N	N	49.0
F020263	ELIZABETH AVE	3	College Park	ELIZABETH AV & W HAZEL ST	SE	NA	2921 ELIZABETH AVE	Present	N	N	49.0
F023165	BRYN MAWR ST	3	College Park	NORTHUMBERLAND AV & BRYN MAWR ST	NW	NA	1233 BRYN MAWR ST	Present	N	N	49.0
F023164	BRYN MAWR ST	3	College Park	BRYN MAWR ST & READING DR	NE	NA	1111 BRYN MAWR ST	Present	N	N	49.0
F019813	BRYN MAWR ST	3	College Park	BRYN MAWR ST & READING DR	SW	NA	1124 BRYN MAWR ST	Present	N	N	49.0
F018230	NORTHUMBERLAND AVE	3	College Park	NORTHUMBERLAND AV & YATES ST	SE	NA	1224 YATES ST	Present	N	N	49.0
F020672	AYRSHIRE ST	3	Orwin Manor	WESTCHESTER AV & AYRSHIRE ST	NE	W	1007 AYRSHIRE ST	Present	N	N	49.0
F022347	ROSE OF JERICHO CT	3	Rosemont	ROSE OF JERICHO CT & ROSE OF TARA WY	W	NE	4605 ROSE OF JERICHO CT	Present	N	N	49.0
F021682	MALLARD POND CT	3	Signal Hill	MALLARD POND CT & WESTGROVE WY	N	NA	5001 MALLARD POND CT	Present	N	N	49.0
F016253	ANSON LN	3	Baldwin Park	TWINVIEW LN & ANSON LN	S	NA	4450 TWINVIEW LN	Present	N	N	48.5
F015577	TRAPP LN	3	Baldwin Park	MID BLOCK TRAPP LN	NA	NA	4449 TRAPP LN	Present	N	Y	48.5
F016251	ANSON LN	3	Baldwin Park	ANSON LN & ALLEY 107	NE	NA	4450 TWINVIEW LN	Present	N	N	48.5
F015518	FOX ST	3	Baldwin Park	FOX ST & JUEL ST	SW	NA	900 JUEL ST	Present	N	N	48.5

Ramp ID	Street Name	Comm. District	Neighborhood	Intersection	Intersect. Quadrant	Ped. Travel Direction	Nearest Parcel Address	Status	Marked Crossing	Midblock Crossing	Sidewalk Priority
F016264	ANSON LN	3	Baldwin Park	ANSON LN & ALLEY 107	NW	NA	4573 ANSON LN	Present	N	N	48.5
F015596	ANSON LN	3	Baldwin Park	ANSON LN & ALLEY 108	SE	NA	4674 ENDERS ST	Present	N	N	48.5
F015667	HOBBS ALY	3	Baldwin Park	TRAPP LN & HOBBS AL	NE	NA	998 JUEL ST	Present	N	N	48.5
F015685	ANSON LN	3	Baldwin Park	ANSON LN & ALLEY 108	NE	NA	4384 ANSON LN	Present	N	N	48.5
F015687	ANSON LN	3	Baldwin Park	ANSON LN & JUEL ST	SE	NA	4496 ANSON LN	Present	N	N	48.5
F015803	ANSON LN	3	Baldwin Park	ANSON LN & ALLEY 108	NW	NA	4399 ANSON LN	Present	N	N	48.5
F015833	JUEL ST	3	Baldwin Park	MICA AL & JUEL ST	NW	NA	991 JUEL ST	Present	N	N	48.5
F015848	JUEL ST	3	Baldwin Park	JUEL ST & ALLEY 108	SE	NA	4497 TRAPP LN	Present	N	N	48.5
F015897	JUEL ST	3	Baldwin Park	JUEL ST & ALLEY 108	SW	NA	4496 ANSON LN	Present	N	N	48.5
F019697	ANISSA AVE	3	Baldwin Park	ALLEY 144 & ANISSA AV	SW	NA	4274 ANISSA AVE	Present	N	N	48.5
F016049	ANSON LN	3	Baldwin Park	ANSON LN & ALLEY 107	SE	NA	4501 BURKE ST	Present	N	N	48.5
F016043	ANSON LN	3	Baldwin Park	ANSON LN & BURKE ST	NE	NA	4501 BURKE ST	Present	N	N	48.5
F016009	ANSON LN	3	Baldwin Park	ANSON LN & BURKE ST	SE	NA	4500 BURKE ST	Present	N	N	48.5
F015608	JUEL ST	3	Baldwin Park	JUEL ST & TRAPP LN	SE	NA	998 JUEL ST	Present	N	N	48.5
F014830	JUEL ST	3	Baldwin Park	JUEL ST & ALLEY 108	NW	NA	4400 NEW BROAD ST	Present	N	N	48.5
F015587	JUEL ST	3	Baldwin Park	JUEL ST & TRAPP LN	SW	NA	4497 TRAPP LN	Present	N	N	48.5
F015420	TRAPP LN	3	Baldwin Park	TRAPP LN & ALLEY 108	NE	S	4413 TRAPP LN	Present	N	N	48.5
F014836	BURKE ST	3	Baldwin Park	BURKE ST & YARD ALY	SW	NA	4580 BURKE ST	Present	N	N	48.5
F014610	JUEL ST	3	Baldwin Park	JUEL ST & ALLEY 108	SE	NA	4483 ANSON LN	Present	N	N	48.5
F014612	ANSON LN	3	Baldwin Park	ANSON LN & JUEL ST	NE	NA	1027 JUEL ST	Present	N	N	48.5
F014614	ANSON LN	3	Baldwin Park	ANSON LN & ALLEY 109	SE	NA	1027 JUEL ST	Present	N	N	48.5
F014737	JUEL ST	3	Baldwin Park	JUEL ST & ALLEY 108	SW	NA	4483 ANSON LN	Present	N	N	48.5
F014634	JUEL ST	3	Baldwin Park	JUEL ST & ALLEY 108	NE	NA	4501 ANSON LN	Present	N	N	48.5
F014631	ANSON LN	3	Baldwin Park	ANSON LN & ALLEY 107	SW	NA	4573 ANSON LN	Present	N	N	48.5

Ramp ID	Street Name	Comm. District	Neighborhood	Intersection	Intersect. Quadrant	Ped. Travel Direction	Nearest Parcel Address	Status	Marked Crossing	Midblock Crossing	Sidewalk Priority
F014629	ANSON LN	3	Baldwin Park	ANSON LN & JUEL ST	NW	NA	4501 ANSON LN	Present	N	N	48.5
F015404	TRAPP LN	3	Baldwin Park	TRAPP LN & ALLEY 108	SE	NA	997 HANLEY ALY	Present	N	N	48.5
F014828	ANSON LN	3	Baldwin Park	ANSON LN & ALLEY 109	NE	NA	4500 BURKE ST	Present	N	N	48.5
F015406	HOBBS ALY	3	Baldwin Park	TRAPP LN & HOBBS AL	SE	NA	996 HOBBS ALY	Present	N	N	48.5
F014011	ANSON LN	3	Baldwin Park	ANSON LN & JUEL ST	SW	NA	4483 ANSON LN	Present	N	N	48.5
F028014	E PAR ST	3	College Park	E PAR ST & UNNAMED RD	NW	E	45 E PAR ST	Present	N	N	48.5
F028013	E PAR ST	3	College Park	E PAR ST & UNNAMED RD	NE	W	45 E PAR ST	Present	N	N	48.5
F011685	WARNER LN	3	Colonial Town Center	WARNER LN & UNNAMED RD	NA	NA	4301 E COLONIAL DR	Present	N	N	48.5
F012307	HARGRAVE ST	3	Colonial Town Center	HARGRAVE ST & UNNAMED RD	NA	NA	4721 E COLONIAL DR	Present	N	N	48.5
F011897	WARNER LN	3	Colonial Town Center	WARNER LN & UNNAMED RD	NA	NA	4301 E COLONIAL DR	Present	N	N	48.5
F011895	WARNER LN	3	Colonial Town Center	WARNER LN & UNNAMED RD	NA	NA	4301 E COLONIAL DR	Present	N	N	48.5
F011893	WARNER LN	3	Colonial Town Center	WARNER LN & UNNAMED RD	SE	NA	4401 E COLONIAL DR	Present	N	N	48.5
F011891	WARNER LN	3	Colonial Town Center	WARNER LN & UNNAMED RD	NA	NA	4401 E COLONIAL DR	Present	N	N	48.5
F011694	WARNER LN	3	Colonial Town Center	WARNER LN & UNNAMED RD	NA	NA	4401 E COLONIAL DR	Present	N	N	48.5
F012310	HARGRAVE ST	3	Colonial Town Center	END OF HARGRAVE ST	S	NA	4601 E COLONIAL DR	Present	Y	N	48.5
F011730	GEAR LAKE AVE	3	Colonial Town Center	GEAR LAKE AVE & UNNAMED RD	SW	NA	728 GEAR LAKE AVE	Present	N	N	48.5
F021236	NEPTUNE DR	3	Palomar	NEPTUNE DR & WEBSTER ST	NE	NA	3901 NEPTUNE DR	Present	N	N	48.5
F021901	BARNEGAT POINT RD	3	Rosemont North	BARNEGAT POINT RD & CHESAPEAKE AV	N	NA	5109 BARNEGAT POINT RD	Present	N	N	48.5
F021897	BARNEGAT POINT RD	3	Rosemont North	BARNEGAT POINT RD & CHESAPEAKE AV	W	NA	5114 BARNEGAT POINT RD	Present	N	N	48.5
F021894	BARNEGAT POINT RD	3	Rosemont North	BARNEGAT POINT RD & CHESAPEAKE AV	E	NA	5087 BARNEGAT POINT RD	Present	N	N	48.5
F021872	BARNEGAT POINT RD	3	Rosemont North	BARNEGAT POINT RD & CHESAPEAKE AV	S	NA	5088 BARNEGAT POINT RD	Present	N	N	48.5
F029565	ETHAN LN	3	Baldwin Park	ETHAN LN & PROSPECT AVE	NW	E	4415 ETHAN LN	Present	Y	N	48.0
F019175	ETHAN LN	3	Baldwin Park	ETHAN LN & BRINK ALY	SE	NA	2082 PROSPECT AVE	N/A, No Curb	N	N	48.0
F019174	ETHAN LN	3	Baldwin Park	ETHAN LN & BRINK ALY	SW	NA	2090 BRINK ALY	N/A, No Curb	N	N	48.0

Ramp ID	Street Name	Comm. District	Neighborhood	Intersection	Intersect. Quadrant	Ped. Travel Direction	Nearest Parcel Address	Status	Marked Crossing	Midblock Crossing	Sidewalk Priority
F019173	ETHAN LN	3	Baldwin Park	MEETING PL & COULSON ALY	SW	NA	2091 MEETING PL	N/A, No Curb	N	N	48.0
F013888	ENDERS ST	3	Baldwin Park	FERN AV & ENDERS ST	NW	NA	926 FERN AVE	Present	N	N	48.0
F013893	ENDERS ST	3	Baldwin Park	ENDERS ST & ALLEY 101	NE	NA	926 FERN AVE	Present	N	N	48.0
F019181	ETHAN LN	3	Baldwin Park	ETHAN LN & ALLEY 115	NE	NA	4331 ETHAN LN	Present	N	N	48.0
F013398	FERN AVE	3	Baldwin Park	FOX ST & FERN AV	NW	NA	906 FERN AVE	Present	N	N	48.0
F018366	HANKS AVE	3	Baldwin Park	ALLEY 155 & HANKS AV	NW	NA	1783 LAKE BALDWIN LN	Present	N	N	48.0
F013406	ENDERS ST	3	Baldwin Park	FERN AV & ENDERS ST	SW	NA	924 FERN AVE	Present	N	N	48.0
F013408	FERN AVE	3	Baldwin Park	FOX ST & FERN AV	NE	NA	901 FERN AVE	Present	N	N	48.0
F013416	ENDERS ST	3	Baldwin Park	FERN AV & ENDERS ST	SE	NA	919 FERN AVE	Present	N	N	48.0
F019170	ETHAN LN	3	Baldwin Park	ETHAN LN & ALLEY 115	SE	NA	4338 ETHAN LN	Present	N	N	48.0
F013790	ENDERS ST	3	Baldwin Park	ENDERS ST & ALLEY 101	SE	NA	924 FERN AVE	Present	N	N	48.0
F013794	ENDERS ST	3	Baldwin Park	ENDERS ST & ALLEY 114	SW	NA	919 FERN AVE	Present	N	N	48.0
F018454	READING DR	3	College Park	READING DR & W NEW HAMPSHIRE ST	SE	W	1112 W NEW HAMPSHIRE ST	Present	N	N	48.0
F017698	READING DR	3	College Park	SHADY LANE DR & READING DR	SW	N	1122 SHADY LANE DR	Present	N	N	48.0
F017695	READING DR	3	College Park	SHADY LANE DR & READING DR	SW	E	1122 SHADY LANE DR	Present	N	N	48.0
F019819	BRYN MAWR ST	3	College Park	NORTHUMBERLAND AV & BRYN MAWR ST	SW	NA	1302 BRYN MAWR ST	Present	N	N	48.0
F014432	CORDOVA DR	3	College Park	LAKE ADAIR BV & CORDOVA DR	S	NA	836 S LAKE ADAIR BLVD	Present	N	N	48.0
F014525	CORDOVA DR	3	College Park	LAKE ADAIR BV & CORDOVA DR	W	NA	900 S LAKE ADAIR BLVD	Present	N	N	48.0
F018455	READING DR	3	College Park	READING DR & W NEW HAMPSHIRE ST	SE	N	1112 W NEW HAMPSHIRE ST	Present	N	N	48.0
F023202	READING DR	3	College Park	SHADY LANE DR & READING DR	NW	S	1123 SHADY LANE DR	Present	N	N	48.0
F020264	HARRISON AVE	3	College Park	HARRISON AV & W KING ST	NW	NA	2900 HARRISON AVE	Present	N	N	48.0
F018503	GERDA TER	3	College Park	W NEW HAMPSHIRE ST & GERDA TR	SE	NA	1815 GERDA TER	Present	N	N	48.0
F023201	READING DR	3	College Park	SHADY LANE DR & READING DR	NW	E	1123 SHADY LANE DR	Present	N	N	48.0
F023207	BRYN MAWR ST	3	College Park	NORTHUMBERLAND AV & BRYN MAWR ST	SE	NA	1226 BRYN MAWR ST	Present	N	N	48.0

Ramp ID	Street Name	Comm. District	Neighborhood	Intersection	Intersect. Quadrant	Ped. Travel Direction	Nearest Parcel Address	Status	Marked Crossing	Midblock Crossing	Sidewalk Priority
F018083	GUERNSEY ST	3	College Park	GUERNSEY ST & READING DR	SW	N	1124 GUERNSEY ST	Present	N	N	48.0
F019554	NORTHUMBERLAND AVE	3	College Park	NORTHUMBERLAND AV & VASSAR ST	SW	E	1300 VASSAR ST	Present	Y	N	48.0
F019556	NORTHUMBERLAND AVE	3	College Park	NORTHUMBERLAND AV & VASSAR ST	SE	W	1222 VASSAR ST	Present	Y	N	48.0
F018084	GUERNSEY ST	3	College Park	GUERNSEY ST & READING DR	SW	E	1124 GUERNSEY ST	Present	N	N	48.0
F019859	ARDSLEY DR	3	College Park	BRYN MAWR ST & ARDSLEY DR	NE	NA	2601 ARDSLEY DR	Present	Y	N	48.0
F018482	READING DR	3	College Park	READING DR & W NEW HAMPSHIRE ST	NE	S	1113 W NEW HAMPSHIRE ST	Present	N	N	48.0
F019593	NORTHUMBERLAND AVE	3	College Park	NORTHUMBERLAND AV & VASSAR ST	NE	NA	1225 VASSAR ST	Present	Y	N	48.0
F017586	DORMONT LN	3	College Park	DORMONT LN & E NEW HAMPSHIRE ST	SW	NA	1746 DORMONT LN	Present	N	N	48.0
F019671	E ORLANDO ST	3	College Park	E ORLANDO ST & MUSSELWHITE AV	NW	NA	2402 MUSSELWHITE AVE	Present	N	N	48.0
F018497	READING DR	3	College Park	READING DR & W NEW HAMPSHIRE ST	NE	W	1113 W NEW HAMPSHIRE ST	Present	N	N	48.0
F025744	CADY WAY TRAIL	3	Colonial Town Center	BENNETT RD & CADY WAY TRAIL	NE	W	4250 FOX ST	N/A, No Curb	Y	N	48.0
F025745	CADY WAY TRAIL	3	Colonial Town Center	BENNETT RD & CADY WAY TRAIL	MEDIAN	E	4250 FOX ST	Present	Y	N	48.0
F025746	CADY WAY TRAIL	3	Colonial Town Center	BENNETT RD & CADY WAY TRAIL	MEDIAN	W	920 BENNETT RD	Present	Y	N	48.0
F025747	CADY WAY TRAIL	3	Colonial Town Center	BENNETT RD & CADY WAY TRAIL	NW	E	920 BENNETT RD	Present	Y	N	48.0
F023216	NOTTINGHAM ST	3	Orwin Manor	WILKINSON ST & NOTTINGHAM ST	NE	W	741 WILKINSON ST	Present	N	N	48.0
F022757	NOTTINGHAM ST	3	Orwin Manor	SHERWOOD RD & NOTTINGHAM ST	SE	W	1300 NOTTINGHAM ST	Present	N	N	48.0
F020928	NOTTINGHAM ST	3	Orwin Manor	SHERWOOD RD & NOTTINGHAM ST	SW	E	1256 NOTTINGHAM ST	Present	N	N	48.0
F021494	ROSE OF SHARON DR	3	Rosemont	ROSE OF SHARON DR & ROSE OF TARA WY	SW	N	3938 ROSE OF SHARON DR	Present	N	N	48.0
F021521	ROSE OF SHARON DR	3	Rosemont	ROSE OF SHARON DR & ROSE OF TARA WY	NW	S	4601 ROSE OF TARA WAY	Present	N	N	48.0
F021908	CHESAPEAKE AVE	3	Rosemont North	CHESAPEAKE AV & STONE HARBOUR RD	E	NA	5079 STONE HARBOUR RD	Present	N	N	48.0
F021914	CHESAPEAKE AVE	3	Rosemont North	CHESAPEAKE AV & STONE HARBOUR RD	W	NA	5148 STONE HARBOUR RD	Present	N	N	48.0
F021925	CHESAPEAKE AVE	3	Rosemont North	CHESAPEAKE AV & STONE HARBOUR RD	N	NA	5164 CHESAPEAKE AVE	Present	N	N	48.0
F021911	CHESAPEAKE AVE	3	Rosemont North	CHESAPEAKE AV & STONE HARBOUR RD	S	NA	5086 STONE HARBOUR RD	Present	N	N	48.0
F021077	COAST LINE DR	3	The Willows	COAST LINE DR & WILLOW BEND BV	NW	NA	3103 SPLIT WILLOW DR	Present	Y	N	48.0

Ramp ID	Street Name	Comm. District	Neighborhood	Intersection	Intersect. Quadrant	Ped. Travel Direction	Nearest Parcel Address	Status	Marked Crossing	Midblock Crossing	Sidewalk Priority
F021071	COAST LINE DR	3	The Willows	COAST LINE DR & WILLOW BEND BV	SW	NA	3101 WILLOW BEND BLVD	Present	Y	N	48.0
F019358	LOWER PARK RD	3	Baldwin Park	LOWER PARK RD & ALLEY 132	SE	NA	110 FT N OF REAR ALLEY ENTRANCE TO 2130 COMMON	Present	N	N	47.5
F020535	BASKIN ST	3	Baldwin Park	BASKIN ST & ALLEY 179	SW	NA	2999 LINDALE AVE	Present	N	N	47.5
F020599	LINDALE AVE	3	Baldwin Park	ALLEY 182 & LINDALE AV	SW	NA	5287 BASKIN ST	Present	N	N	47.5
F020624	LINDALE AVE	3	Baldwin Park	ALLEY 182 & LINDALE AV	NW	NA	3018 LINDALE AVE	Present	N	N	47.5
F020574	BASKIN ST	3	Baldwin Park	BASKIN ST & ALLEY 179	NW	NA	3001 LINDALE AVE	Present	N	N	47.5
F020296	LINDALE AVE	3	Baldwin Park	BRIGGS AL & ALLEY 180 & LINDALE AV	NE	NA	2915 LINDALE AVE	Present	N	N	47.5
F020527	BASKIN ST	3	Baldwin Park	BASKIN ST & HADAR AL	SE	NA	2990 LINDALE AVE	Present	N	N	47.5
F020210	HELEN AVE	3	College Park	HELEN AV & W HAZEL ST	SE	NA	2943 HELEN AVE	Present	N	N	47.5
F021975	ROSEWOOD WAY	3	Rosemont	ROSEWOOD WY & WINTER ROSE DR	NE	NA	5574 N ORANGE BLOSSOM TRL	Present	N	N	47.5
F021968	ROSEWOOD WAY	3	Rosemont	ROSEWOOD WY & WINTER ROSE DR	SE	NA	3850 WINTER ROSE DR	Present	N	N	47.5
F022592	AEOLUS WAY	3	Rosemont North	AEOLUS WY & LIGHTHOUSE RD	NW	E	5301 AEOLUS WAY	Present	N	N	47.5
F021994	CATSPAW CT	3	Rosemont North	CATSPAW CT & LIGHTHOUSE RD	W	NE	5000 CATSPAW CT	Present	N	N	47.5
F022613	CATSPAW CT	3	Rosemont North	CATSPAW CT & LIGHTHOUSE RD	N	SW	5001 CATSPAW CT	Present	N	N	47.5
F021989	CATSPAW CT	3	Rosemont North	CATSPAW CT & LIGHTHOUSE RD	W	SE	5000 CATSPAW CT	Present	N	N	47.5
F021974	CLARION DR	3	Rosemont North	CLARION OAKS DR & CLARION DR	SW	NA	5280 CLARION HAMMOCK DR	Present	N	N	47.5
F021972	CLARION DR	3	Rosemont North	CLARION OAKS DR & CLARION DR	SE	NA	5295 CLARION OAKS DR	Present	N	N	47.5
F021873	CLARION HAMMOCK DR	3	Rosemont North	CLARION OAKS DR & CLARION HAMMOCK DR	NE	NA	5295 CLARION OAKS DR	Present	N	N	47.5
F021819	CHEROKEE ROSE DR	3	Rosemont North	CHEROKEE ROSE DR & SIGNAL HILL RD	NE	W	4949 SIGNAL HILL RD	Present	N	N	47.5
F021800	CHEROKEE ROSE DR	3	Rosemont North	CHEROKEE ROSE DR & SIGNAL HILL RD	SE	NA	4896 CHEROKEE ROSE DR	Present	N	N	47.5
F021993	CATSPAW CT	3	Rosemont North	CATSPAW CT & LIGHTHOUSE RD	N	SE	5001 CATSPAW CT	Present	N	N	47.5
F021761	LIGHTHOUSE CIR	3	Signal Hill	SIGNAL HILL RD & LIGHTHOUSE CR	NE	S	4500 LIGHTHOUSE CIR	Present	N	N	47.5
F021782	LAKE RIDGE RD	3	Signal Hill	SIGNAL HILL RD & LAKE RIDGE RD	SW	NA	4835 MUIR VILLAGE	Present	N	N	47.5
F021655	SIGNAL HILL RD	3	Signal Hill	WATCH HILL CT & WATCH HILL RD & SIGNAL HILL RD	SW	NA	4695 WATCH HILL RD	Present	N	N	47.5

Ramp ID	Street Name	Comm. District	Neighborhood	Intersection	Intersect. Quadrant	Ped. Travel Direction	Nearest Parcel Address	Status	Marked Crossing	Midblock Crossing	Sidewalk Priority
F021742	LIGHTHOUSE CIR	3	Signal Hill	SIGNAL HILL RD & LIGHTHOUSE CR	SE	N	4830 LIGHTHOUSE CIR	Present	N	N	47.5
F022514	LAKE RIDGE RD	3	Signal Hill	SIGNAL HILL RD & LAKE RIDGE RD	E	NA	4894 LAKE RIDGE RD	Present	N	N	47.5
F021665	SIGNAL HILL RD	3	Signal Hill	WATCH HILL CT & WATCH HILL RD & SIGNAL HILL RD	NW	E	4694 WATCH HILL RD	Present	N	N	47.5
F021788	LAKE RIDGE RD	3	Signal Hill	SIGNAL HILL RD & LAKE RIDGE RD	NE	NA	4893 LAKE RIDGE RD	Present	N	N	47.5
F021662	SIGNAL HILL RD	3	Signal Hill	WATCH HILL CT & WATCH HILL RD & SIGNAL HILL RD	NW	S	4694 WATCH HILL RD	Present	N	N	47.5
F019588	ROBIN RD	3	Baldwin Park	ALLEY 145 & ALLEY 144 & ROBIN RD	SE	NA	2499 UPPER PARK RD	Present	N	N	47.0
F019753	ANISSA AVE	3	Baldwin Park	ALLEY 146 & ANISSA AVE & ALLEY 145	NE	NA	3937 ANISSA AVE	Present	N	N	47.0
F019735	ANISSA AVE	3	Baldwin Park	ALLEY 146 & ANISSA AVE & ALLEY 145	SE	NA	3932 ANISSA AVE	Present	N	N	47.0
F019703	ROBIN RD	3	Baldwin Park	ALLEY 145 & ALLEY 144 & ROBIN RD	NW	NA	4076 ANISSA AVE	Present	N	N	47.0
F019822	WARDELL PL	3	Baldwin Park	WARDELL PL & ALLEY 149	NE	NA	4349 WARDELL PL	Present	N	N	47.0
F019699	ROBIN RD	3	Baldwin Park	ALLEY 145 & ALLEY 144 & ROBIN RD	NE	NA	4130 ANISSA AVE	Present	N	N	47.0
F019829	WARDELL PL	3	Baldwin Park	WARDELL PL & ALLEY 149	NW	NA	4349 WARDELL PL	Present	N	N	47.0
F021740	LIGHTHOUSE CIR	3	Signal Hill	LIGHTHOUSE CR & LIGHTHOUSE CR	SE	NA	4823 LIGHTHOUSE CIR	Present	N	N	47.0
F022990	ALLEY 170	3	Baldwin Park	ALLEY 176 & ALLEY 170	SW	NA	2899 STANFIELD AVE	Present	N	N	46.5
F020182	LINCROFT AVE	3	Baldwin Park	LINCROFT AV & ALLEY 180	NE	NA	2808 LINCROFT AVE	Present	N	N	46.5
F023985	ARDSDALE LN	3	Baldwin Park	ARDSDALE LN & KASELL ALY	NW	E	3039 KASELL ALY	Present	N	N	46.5
F020569	MALDEN LN	3	Baldwin Park	ALLEY 177 & MALDEN LN	NW	NA	2907 DORELL AVE	Present	N	N	46.5
F020744	CARMELLO AVE	3	Baldwin Park	CARMELLO AV & ALLEY 171	NW	NA	3010 CARMELLO AVE	Present	N	N	46.5
F020530	MALDEN LN	3	Baldwin Park	ALLEY 177 & MALDEN LN	SW	NA	2899 DORELL AVE	Present	N	N	46.5
F020746	CARMELLO AVE	3	Baldwin Park	CARMELLO AV & ALLEY 171	NE	NA	5302 ARDSDALE LN	Present	N	N	46.5
F020690	HIGH PARK LN	3	Baldwin Park	HIGH PARK LN & ALLEY 177	SW	NA	2995 DORELL AVE	Present	N	N	46.5
F020902	BRADY LN	3	Baldwin Park	BRADY LN & KASELL AL	SW	NA	3087 KASELL ALY	Present	N	N	46.5
F015105	CENTERGATE LN	3	Baldwin Park	FERN AV & CENTERGATE LN	SE	NA	947 FERN AVE	Present	N	N	46.5
F020749	STANFIELD AVE	3	Baldwin Park	STANFIELD AV & ALLEY 175 & ALLEY 171	NW	NA	5398 ARDSDALE LN	Present	N	N	46.5

Ramp ID	Street Name	Comm. District	Neighborhood	Intersection	Intersect. Quadrant	Ped. Travel Direction	Nearest Parcel Address	Status	Marked Crossing	Midblock Crossing	Sidewalk Priority
F020723	STANFIELD AVE	3	Baldwin Park	STANFIELD AV & ALLEY 175 & ALLEY 171	SE	NA	3021 STANFIELD AVE	Present	N	N	46.5
F020713	CARMELO AVE	3	Baldwin Park	CARMELO AV & ALLEY 171	SE	NA	5303 HIGH PARK LN	Present	N	N	46.5
F017705	ALMOND AVE	3	Baldwin Park	ALLEY 157 & ALMOND AV	SE	NA	5355 PENWAY DR	Present	N	N	46.5
F017687	PENWAY DR	3	Baldwin Park	ALLEY 160 & PENWAY DR	NE	NA	5458 PENWAY DR	Present	N	N	46.5
F017684	PENWAY DR	3	Baldwin Park	ALLEY 160 & PENWAY DR	NW	NA	5458 PENWAY DR	Present	N	N	46.5
F020250	LINDALE AVE	3	Baldwin Park	BRIGGS AL & ALLEY 180 & LINDALE AV	SE	NA	2497 LAKE BALDWIN LN	Present	N	N	46.5
F017530	PENWAY DR	3	Baldwin Park	ALLEY 160 & PENWAY DR	SW	NA	5318 PENWAY DR	Present	N	N	46.5
F019818	ANISSA AVE	3	Baldwin Park	ALLEY 146 & ANISSA AVE & ALLEY 145	SW	NA	2697 UPPER PARK RD	Present	N	N	46.5
F020757	STANFIELD AVE	3	Baldwin Park	STANFIELD AV & ALLEY 175 & ALLEY 171	NE	NA	3027 STANFIELD AVE	Present	N	N	46.5
F020316	LINDALE AVE	3	Baldwin Park	BRIGGS AL & ALLEY 180 & LINDALE AV	NW	NA	2920 LINDALE AVE	Present	N	N	46.5
F020717	STANFIELD AVE	3	Baldwin Park	STANFIELD AV & ALLEY 175 & ALLEY 171	SW	NA	5387 HIGH PARK LN	Present	N	N	46.5
F014603	ENDERS ST	3	Baldwin Park	GEAR ST & ENDERS ST	NW	NA	947 FERN AVE	N/A, No Curb	N	N	46.5
F020578	MALDEN LN	3	Baldwin Park	ALLEY 177 & MALDEN LN	NE	NA	2908 STANFIELD AVE	Present	N	N	46.5
F014505	GEAR ST	3	Baldwin Park	GEAR ST & ALLEY 113	NW	NA	4500 ENDERS ST	Present	N	N	46.5
F020532	BASKIN ST	3	Baldwin Park	BASKIN ST & ALLEY 179	SE	NA	2892 LINCROFT AVE	Present	N	N	46.5
F020531	MALDEN LN	3	Baldwin Park	ALLEY 177 & MALDEN LN	SE	NA	2892 STANFIELD AVE	Present	N	N	46.5
F014425	GEAR ST	3	Baldwin Park	GEAR ST & ALLEY 113	SW	NA	4474 ENDERS ST	Present	N	N	46.5
F013890	CENTERGATE LN	3	Baldwin Park	FERN AV & CENTERGATE LN	SW	NA	4268 CENTERGATE LN	Present	N	N	46.5
F013877	ENDERS ST	3	Baldwin Park	FERN AV & ENDERS ST	NE	NA	947 FERN AVE	Present	N	N	46.5
F013830	ENDERS ST	3	Baldwin Park	GEAR ST & ENDERS ST	SE	NA	4474 ENDERS ST	Present	N	N	46.5
F019834	ANISSA AVE	3	Baldwin Park	ALLEY 146 & ANISSA AVE & ALLEY 145	NW	NA	2731 UPPER PARK RD	Present	N	N	46.5
F018074	ALMOND AVE	3	Baldwin Park	ALMOND AV & ALLEY 156	NE	NA	5310 HORTON LN	Present	N	N	46.5
F017911	ALMOND AVE	3	Baldwin Park	ALLEY 157 & ALMOND AV	NE	NA	5302 CHATAS LN	Present	N	N	46.5
F020915	BRADY LN	3	Baldwin Park	BRADY LN & KASELL AL	NE	W	5375 BRADY LN	Present	N	N	46.5

Ramp ID	Street Name	Comm. District	Neighborhood	Intersection	Intersect. Quadrant	Ped. Travel Direction	Nearest Parcel Address	Status	Marked Crossing	Midblock Crossing	Sidewalk Priority
F020815	ARDSDALE LN	3	Baldwin Park	ARDSDALE LN & LEAHY AL	NE	NA	3032 LEAHY ALY	Present	N	N	46.5
F020814	ARDSDALE LN	3	Baldwin Park	ARDSDALE LN & LEAHY AL	NW	NA	3035 CARMELLO AVE	Present	N	N	46.5
F020903	BRADY LN	3	Baldwin Park	BRADY LN & KASELL AL	SE	W	3082 STANFIELD AVE	Present	N	N	46.5
F020692	HIGH PARK LN	3	Baldwin Park	HIGH PARK LN & ALLEY 177	SE	NA	2998 STANFIELD AVE	Present	N	N	46.5
F013828	ENDERS ST	3	Baldwin Park	ENDERS ST & ALLEY 114	SE	NA	4350 ENDERS ST	Present	N	N	46.5
F018022	ALMOND AVE	3	Baldwin Park	ALMOND AV & ALLEY 156	SE	NA	5309 CHATAS LN	Present	N	N	46.5
F020819	ARDSDALE LN	3	Baldwin Park	ARDSDALE LN & KASELL AL	NE	NA	3034 STANFIELD AVE	Present	N	N	46.5
F022746	CHICHESTER ST	3	Orwin Manor	CHICHESTER ST & SHERWOOD RD	NE	S	1303 CHICHESTER ST	Present	N	N	46.5
F022753	CHICHESTER ST	3	Orwin Manor	CHICHESTER ST & SHERWOOD RD	SE	N	1302 CHICHESTER ST	Present	N	N	46.5
F022752	CHICHESTER ST	3	Orwin Manor	CHICHESTER ST & SHERWOOD RD	SE	W	1302 CHICHESTER ST	Present	N	N	46.5
F022747	CHICHESTER ST	3	Orwin Manor	CHICHESTER ST & SHERWOOD RD	NE	W	1303 CHICHESTER ST	Present	N	N	46.5
F020276	DORCHESTER ST	3	Orwin Manor	DORCHESTER ST & LAKE SHORE DR	NW	NA	2900 LAKE SHORE DR	Present	N	N	46.5
F020852	CHICHESTER ST	3	Orwin Manor	CHICHESTER ST & SHERWOOD RD	NW	S	3300 SHERWOOD RD	Present	N	N	46.5
F020760	CHICHESTER ST	3	Orwin Manor	CHICHESTER ST & SHERWOOD RD	SW	N	1256 CHICHESTER ST	Present	N	N	46.5
F020862	CHICHESTER ST	3	Orwin Manor	CHICHESTER ST & SHERWOOD RD	NW	E	3300 SHERWOOD RD	Present	N	N	46.5
F020944	LAKE DANIEL DR	3	Palomar	LAKE DANIEL DR & WILDER LN	SW	NA	1400 LAKE DANIEL DR	Present	N	N	46.5
F019944	DORCHESTER ST	3	Rose Isle	DORCHESTER ST & NORFOLK RD	SW	NA	2830 NORFOLK RD	Present	N	N	46.5
F019812	DORCHESTER ST	3	Rose Isle	DORCHESTER ST & NORFOLK RD	SE	NA	2814 LAKE SHORE DR	Present	N	N	46.5
F021642	LANGDALE DR	3	Rosemont	LANGDALE DR & RIBBLESDALE LN	NW	NA	4707 LANGDALE DR	Present	N	N	46.5
F021376	ROSE OF SHARON DR	3	Rosemont	ROSE PETAL LN & ROSE OF SHARON DR	W	NE	3892 ROSE OF SHARON DR	Present	N	N	46.5
F021970	CLARION DR	3	Rosemont North	CLARION DR & LIGHTHOUSE RD	SE	NA	5291 LIGHTHOUSE RD	Present	N	N	46.5
F022603	AEOLUS WAY	3	Rosemont North	AEOLUS WY & LIGHTHOUSE RD	NE	W	5371 LIGHTHOUSE RD	Present	N	N	46.5
F022593	AEOLUS WAY	3	Rosemont North	AEOLUS WY & LIGHTHOUSE RD	SE	W	5298 AEOLUS WAY	Present	N	N	46.5
F022604	AEOLUS WAY	3	Rosemont North	AEOLUS WY & LIGHTHOUSE RD	NE	S	5371 LIGHTHOUSE RD	Present	N	N	46.5

Ramp ID	Street Name	Comm. District	Neighborhood	Intersection	Intersect. Quadrant	Ped. Travel Direction	Nearest Parcel Address	Status	Marked Crossing	Midblock Crossing	Sidewalk Priority
F022589	AEOLUS WAY	3	Rosemont North	AEOLUS WY & LIGHTHOUSE RD	SW	N	5300 AEOLUS WAY	Present	N	N	46.5
F022594	AEOLUS WAY	3	Rosemont North	AEOLUS WY & LIGHTHOUSE RD	SE	N	5298 AEOLUS WAY	Present	N	N	46.5
F021969	CLARION DR	3	Rosemont North	CLARION DR & LIGHTHOUSE RD	SW	NA	5290 LIGHTHOUSE RD	Present	N	N	46.5
F022590	AEOLUS WAY	3	Rosemont North	AEOLUS WY & LIGHTHOUSE RD	SW	E	5300 AEOLUS WAY	Present	N	N	46.5
F021692	FOXCROFT CT	3	Signal Hill	FOXCROFT CT & WESTGROVE WY	NE	NA	5001 FOXCROFT CT	Present	N	N	46.5
F021710	FOXCROFT CT	3	Signal Hill	REGIS CT & FOXCROFT CT	NE	NA	4949 REGIS CT	Present	N	N	46.5
F021708	FOXCROFT CT	3	Signal Hill	REGIS CT & FOXCROFT CT	SE	NA	5013 FOXCROFT CT	Present	N	N	46.5
F031799	KENAN LN	3	Baldwin Park	BRINK AL & KENAN LN	N	SW	2004 PROSPECT AVE	N/A, No Curb	N	N	46.0
F022764	E NEW HAMPSHIRE ST	3	College Park	E NEW HAMPSHIRE ST & NORTH SHORE TR	SE	W	1747 NORTH SHORE TER	Present	N	N	46.0
F015583	COUNTRY CLUB DR	3	College Park	COUNTRY CLUB DR & EDGEWATER CT	SE	NA	1212 COUNTRY CLUB DR	Present	N	N	46.0
F020442	HARRISON AVE	3	College Park	HARRISON AV & W HAZEL ST	NW	NA	2928 HARRISON AVE	Present	N	N	46.0
F018524	E NEW HAMPSHIRE ST	3	College Park	E NEW HAMPSHIRE ST & NORTH SHORE TR	SW	E	1744 NORTH SHORE TER	Present	N	N	46.0
F020632	HARRISON AVE	3	College Park	HARRISON AV & HAZEL CT	NW	NA	3020 HARRISON AVE	Present	N	N	46.0
F017851	E NEW HAMPSHIRE ST	3	College Park	OAKMONT LN & E NEW HAMPSHIRE ST	SW	NA	1746 OAKMONT LN	Present	N	N	46.0
F015631	COUNTRY CLUB DR	3	College Park	COUNTRY CLUB DR & EDGEWATER CT	NE	NA	1215 COUNTRY CLUB DR	Present	N	N	46.0
F012356	HARGRAVE ST	3	Colonial Town Center	END OF HARGRAVE ST	N	NA	4601 E COLONIAL DR	Present	Y	N	46.0
F012286	HARGRAVE ST	3	Colonial Town Center	HARGRAVE ST & UNNAMED RD	NA	NA	4721 E COLONIAL DR	Present	N	N	46.0
F029167	STANHOME WAY	3	Princeton/Silver Star	STANHOME WAY & RAILROAD	NW	S	1918 W PRINCETON ST	N/A, No Curb	N	N	46.0
F029166	STANHOME WAY	3	Princeton/Silver Star	STANHOME WAY & RAILROAD	SW	N	1918 W PRINCETON ST	N/A, No Curb	N	N	46.0
F021546	ROSE OF SHARON DR	3	Rosemont	WILD ROSE CT & ROSE OF SHARON DR	N	NA	4178 ROSE OF SHARON DR	Present	N	N	46.0
F021545	ROSE OF SHARON DR	3	Rosemont	WILD ROSE CT & ROSE OF SHARON DR	W	NA	4520 WILD ROSE CT	Present	N	N	46.0
F021583	ROSE BAY DR	3	Rosemont	RING NECK RD & ROSE BAY DR & BEAUMONT DR	SW	NA	OPPOSITE 4401 SCENIC LAKE DR	Present	N	N	46.0
F021577	ROSE BAY DR	3	Rosemont	RING NECK RD & ROSE BAY DR & BEAUMONT DR	SE	NA	4401 SCENIC LAKE DR	Present	N	N	46.0
F018635	LAKEMONT AVE	3	Baldwin Park	LAKEMONT AV & SIPES ALY	SW	NA	1802 SIPES ALY	Present	N	N	45.5

Ramp ID	Street Name	Comm. District	Neighborhood	Intersection	Intersect. Quadrant	Ped. Travel Direction	Nearest Parcel Address	Status	Marked Crossing	Midblock Crossing	Sidewalk Priority
F016639	ANSON LN	3	Baldwin Park	ANSON LN & ALLEY 105	SW	NA	4613 ANSON LN	Present	N	N	45.5
F018634	LAKEMONT AVE	3	Baldwin Park	LAKEMONT AV & BRITLYN ALY	NW	NA	1805 BRITLYN ALY	Present	N	N	45.5
F019933	MEETING PL	3	Baldwin Park	MID BLOCK MEETING PL	NA	NA	2603 MEETING PL	Present	Y	Y	45.5
F015942	BURKE ST	3	Baldwin Park	BURKE ST & YARD ALY	NW	NA	4565 BURKE ST	Present	N	N	45.5
F016603	ANSON LN	3	Baldwin Park	TWINVIEW LN & ANSON LN	NW	E	4451 TWINVIEW LN	Present	N	N	45.5
F016561	ANSON LN	3	Baldwin Park	TWINVIEW LN & ANSON LN	NW	S	40 FT W OF 4451 TWINVIEW LN	Present	N	N	45.5
F023163	BRYN MAWR ST	3	College Park	BRYN MAWR ST & READING DR	SE	N	2527 READING DR	Present	N	N	45.5
F012461	PARK LAKE ST	3	Colonial Town Center	MID BLOCK WARNER LN	NA	NA	775 WARNER LN	Present	N	Y	45.5
F011843	GEAR LAKE AVE	3	Colonial Town Center	GEAR LAKE AVE & UNNAMED RD	SE	NA	4545 E COLONIAL DR	Present	Y	N	45.5
F012456	PARK LAKE ST	3	Colonial Town Center	WARNER LN & PARK LAKE ST	SE	W	775 WARNER LN	Present	N	N	45.5
F012406	GEAR LAKE AVE	3	Colonial Town Center	GEAR LAKE AVE & UNNAMED RD	NE	NA	4545 E COLONIAL DR	Present	Y	N	45.5
F011840	GEAR LAKE AVE	3	Colonial Town Center	GEAR LAKE AVE & UNNAMED RD	NA	NA	4501 E COLONIAL DR	Present	N	N	45.5
F012171	WARNER LN	3	Colonial Town Center	WARNER LN & UNNAMED RD	NE	NA	4401 E COLONIAL DR	Present	N	N	45.5
F012378	GEAR LAKE AVE	3	Colonial Town Center	GEAR LAKE AVE & UNNAMED RD	NW	NA	728 GEAR LAKE AVE	Present	N	N	45.5
F012393	WARNER LN	3	Colonial Town Center	WARNER LN & UNNAMED RD	NA	NA	4301 E COLONIAL DR	Present	N	N	45.5
F012547	PARK LAKE ST	3	Colonial Town Center	WARNER LN & PARK LAKE ST	SE	N	775 WARNER LN	Present	N	N	45.5
F021192	DELRIDGE ST	3	Palomar	DELRIDGE ST & NEPTUNE DR & WILDER LN	N	SW	3801 NEPTUNE DR	Present	N	N	45.5
F021189	DELRIDGE ST	3	Palomar	DELRIDGE ST & NEPTUNE DR & WILDER LN	N	SE	3801 NEPTUNE DR	Present	N	N	45.5
F021184	WILDER LN	3	Palomar	DELRIDGE ST & NEPTUNE DR & WILDER LN	W	NE	3800 NEPTUNE DR	Present	N	N	45.5
F022838	WILDER LN	3	Palomar	DELRIDGE ST & NEPTUNE DR & WILDER LN	S	NE	3722 NEPTUNE DR	Present	N	N	45.5
F021180	WILDER LN	3	Palomar	DELRIDGE ST & NEPTUNE DR & WILDER LN	W	SE	3800 NEPTUNE DR	Present	N	N	45.5
F021178	DELRIDGE ST	3	Palomar	DELRIDGE ST & NEPTUNE DR & WILDER LN	E	NW	3721 NEPTUNE DR	Present	N	N	45.5
F021097	LAKE DANIEL DR	3	Palomar	LAKE DANIEL DR & WILDER LN	NW	NA	3500 WILDER LN	Present	N	N	45.5
F021177	DELRIDGE ST	3	Palomar	DELRIDGE ST & NEPTUNE DR & WILDER LN	E	SW	3721 NEPTUNE DR	Present	N	N	45.5

Ramp ID	Street Name	Comm. District	Neighborhood	Intersection	Intersect. Quadrant	Ped. Travel Direction	Nearest Parcel Address	Status	Marked Crossing	Midblock Crossing	Sidewalk Priority
F021027	WILDER LN	3	Palomar	DELRIDGE ST & NEPTUNE DR & WILDER LN	S	NW	3722 NEPTUNE DR	Present	N	N	45.5
F021227	NEPTUNE DR	3	Palomar	NEPTUNE DR & WEBSTER ST	SE	NA	3821 NEPTUNE DR	Present	N	N	45.5
F022574	BENWICK ALY	3	Baldwin Park	MEETING PL & BENWICK AL	NE	NA	1319 MEETING PL	Present	N	N	45.0
F018174	MEETING PL	3	Baldwin Park	MEETING PL & UNNAMED RD	NA	NA	60 FT E OF 4798 NEW BROAD ST	Present	Y	N	45.0
F017493	BENWICK ALY	3	Baldwin Park	MEETING PL & BENWICK AL	SE	NA	1303 MEETING PL	Present	N	N	45.0
F017624	MEETING PL	3	Baldwin Park	MEETING PL & ALLEY 163	SE	NA	1375 MEETING PL	Present	N	N	45.0
F017865	MEETING PL	3	Baldwin Park	MEETING PL & ALLEY 163	NE	NA	1411 LAKE BALDWIN LN	Present	N	N	45.0
F018903	READING DR	3	College Park	READING DR & W YALE ST	NE	W	1115 W YALE ST	Present	N	N	45.0
F018906	READING DR	3	College Park	READING DR & W YALE ST	NW	E	1121 W YALE ST	Present	N	N	45.0
F018901	NORTHUMBERLAND AVE	3	College Park	W YALE ST & NORTHUMBERLAND AV	NW	E	1303 W YALE ST	Present	N	N	45.0
F017076	GOLFVIEW ST	3	College Park	READING DR & GOLFVIEW ST	NE	NA	1113 GOLFVIEW ST	Present	N	N	45.0
F018899	NORTHUMBERLAND AVE	3	College Park	W YALE ST & NORTHUMBERLAND AV	NE	W	1227 W YALE ST	Present	N	N	45.0
F017131	GOLFVIEW ST	3	College Park	READING DR & GOLFVIEW ST	NE	E	1123 GOLFVIEW ST	Present	N	N	45.0
F020045	ARDSLEY DR	3	College Park	ARDSLEY DR & QUAILEY ST	NW	NA	2628 ARDSLEY DR	Present	N	N	45.0
F020046	ARDSLEY DR	3	College Park	ARDSLEY DR & CUMBIE ST	SW	NA	2632 ARDSLEY DR	Present	N	N	45.0
F017067	GOLFVIEW ST	3	College Park	READING DR & GOLFVIEW ST	NW	S	1123 GOLFVIEW ST	Present	N	N	45.0
F019082	READING DR	3	College Park	W HARVARD ST & READING DR	NE	S	1113 W HARVARD ST	Present	N	N	45.0
F017021	GOLFVIEW ST	3	College Park	READING DR & GOLFVIEW ST	SW	NA	1330 READING DR	Present	N	N	45.0
F019087	READING DR	3	College Park	W HARVARD ST & READING DR	NW	S	1123 W HARVARD ST	Present	N	N	45.0
F017015	GOLFVIEW ST	3	College Park	READING DR & GOLFVIEW ST	SE	W	1331 READING DR	Present	N	N	45.0
F019101	READING DR	3	College Park	W HARVARD ST & READING DR	NE	W	1113 W HARVARD ST	Present	N	N	45.0
F019105	READING DR	3	College Park	W HARVARD ST & READING DR	NW	E	1123 W HARVARD ST	Present	N	N	45.0
F017674	READING DR	3	College Park	SHADY LANE DR & READING DR	SE	W	1112 SHADY LANE DR	Present	N	N	45.0
F018675	READING DR	3	College Park	READING DR & STETSON ST	SW	E	1124 STETSON ST	Present	N	N	45.0

Ramp ID	Street Name	Comm. District	Neighborhood	Intersection	Intersect. Quadrant	Ped. Travel Direction	Nearest Parcel Address	Status	Marked Crossing	Midblock Crossing	Sidewalk Priority
F018263	READING DR	3	College Park	YATES ST & READING DR	NW	E	1123 YATES ST	Present	N	N	45.0
F018264	READING DR	3	College Park	YATES ST & READING DR	NE	W	1115 YATES ST	Present	N	N	45.0
F018856	READING DR	3	College Park	READING DR & W YALE ST	SW	E	1124 W YALE ST	Present	N	N	45.0
F018488	READING DR	3	College Park	READING DR & W NEW HAMPSHIRE ST	NW	S	1123 W NEW HAMPSHIRE ST	Present	N	N	45.0
F018501	READING DR	3	College Park	READING DR & W NEW HAMPSHIRE ST	NW	E	1123 W NEW HAMPSHIRE ST	Present	N	N	45.0
F018854	NORTHUMBERLAND AVE	3	College Park	W YALE ST & NORTHUMBERLAND AV	SE	W	1226 W YALE ST	Present	N	N	45.0
F019865	ARDSLEY DR	3	College Park	ARDSLEY DR & QUAILEY ST	SW	NA	2618 ARDSLEY DR	Present	N	N	45.0
F018674	NORTHUMBERLAND AVE	3	College Park	STETSON ST & NORTHUMBERLAND AV	SE	NA	1224 STETSON ST	Present	N	N	45.0
F018234	READING DR	3	College Park	YATES ST & READING DR	SE	W	1112 YATES ST	Present	N	N	45.0
F018676	READING DR	3	College Park	READING DR & STETSON ST	SE	W	1114 STETSON ST	Present	N	N	45.0
F018677	READING DR	3	College Park	READING DR & STETSON ST	SE	N	1114 STETSON ST	Present	N	N	45.0
F018700	READING DR	3	College Park	READING DR & STETSON ST	NE	S	1115 STETSON ST	Present	N	N	45.0
F018712	NORTHUMBERLAND AVE	3	College Park	STETSON ST & NORTHUMBERLAND AV	NW	NA	1303 STETSON ST	Present	N	N	45.0
F018720	READING DR	3	College Park	READING DR & STETSON ST	NE	W	1115 STETSON ST	Present	N	N	45.0
F018707	READING DR	3	College Park	READING DR & STETSON ST	NW	S	1125 STETSON ST	Present	N	N	45.0
F018673	NORTHUMBERLAND AVE	3	College Park	STETSON ST & NORTHUMBERLAND AV	SW	NA	1300 STETSON ST	Present	N	N	45.0
F019056	READING DR	3	College Park	W HARVARD ST & READING DR	SE	N	1112 W HARVARD ST	Present	N	N	45.0
F018888	READING DR	3	College Park	READING DR & W YALE ST	NW	S	1121 W YALE ST	Present	N	N	45.0
F018861	READING DR	3	College Park	READING DR & W YALE ST	SE	N	1114 W YALE ST	Present	N	N	45.0
F018860	READING DR	3	College Park	READING DR & W YALE ST	SE	W	1114 W YALE ST	Present	N	N	45.0
F018723	READING DR	3	College Park	READING DR & STETSON ST	NW	E	1125 STETSON ST	Present	N	N	45.0
F019053	READING DR	3	College Park	W HARVARD ST & READING DR	SW	N	1120 W HARVARD ST	Present	N	N	45.0
F018710	NORTHUMBERLAND AVE	3	College Park	STETSON ST & NORTHUMBERLAND AV	NE	NA	1225 STETSON ST	Present	N	N	45.0
F018252	READING DR	3	College Park	YATES ST & READING DR	NE	S	1115 YATES ST	Present	N	N	45.0

Ramp ID	Street Name	Comm. District	Neighborhood	Intersection	Intersect. Quadrant	Ped. Travel Direction	Nearest Parcel Address	Status	Marked Crossing	Midblock Crossing	Sidewalk Priority
F019055	READING DR	3	College Park	W HARVARD ST & READING DR	SE	W	1112 W HARVARD ST	Present	N	N	45.0
F018250	READING DR	3	College Park	YATES ST & READING DR	NW	S	1123 YATES ST	Present	N	N	45.0
F019858	ARDSLEY DR	3	College Park	BRYN MAWR ST & ARDSLEY DR	NW	W	2600 ARDSLEY DR	Present	Y	N	45.0
F019856	ARDSLEY DR	3	College Park	BRYN MAWR ST & ARDSLEY DR	NW	S	2600 ARDSLEY DR	Present	Y	N	45.0
F018085	GUERNSEY ST	3	College Park	GUERNSEY ST & READING DR	SE	W	1112 GUERNSEY ST	Present	N	N	45.0
F018086	GUERNSEY ST	3	College Park	GUERNSEY ST & READING DR	SE	N	1112 GUERNSEY ST	Present	N	N	45.0
F018857	READING DR	3	College Park	READING DR & W YALE ST	SW	N	1124 W YALE ST	Present	N	N	45.0
F018141	READING DR	3	College Park	YATES ST & READING DR	SW	N	1122 YATES ST	Present	N	N	45.0
F018890	READING DR	3	College Park	READING DR & W YALE ST	NE	S	1115 W YALE ST	Present	N	N	45.0
F019054	READING DR	3	College Park	W HARVARD ST & READING DR	SW	E	1120 W HARVARD ST	Present	N	N	45.0
F022179	READING DR	3	College Park	YATES ST & READING DR	SW	E	1122 YATES ST	Present	N	N	45.0
F018853	NORTHUMBERLAND AVE	3	College Park	W YALE ST & NORTHUMBERLAND AV	SW	E	1302 W YALE ST	Present	N	N	45.0
F023203	GOLFVIEW ST	3	College Park	READING DR & GOLFVIEW ST	SE	NE	1331 READING DR	Present	N	N	45.0
F023194	READING DR	3	College Park	YATES ST & READING DR	SE	N	1112 YATES ST	Present	N	N	45.0
F018519	DORMONT LN	3	College Park	DORMONT LN & E NEW HAMPSHIRE ST	SE	NA	1745 DORMONT LN	Present	N	N	45.0
F023211	CHICHESTER ST	3	Orwin Manor	CHICHESTER ST & WESTCHESTER AV	NW	S	855 CHICHESTER ST	Present	N	N	45.0
F020783	CHICHESTER ST	3	Orwin Manor	CHICHESTER ST & WESTCHESTER AV	SW	N	3212 WESTCHESTER AVE	Present	N	N	45.0
F022352	ROSE OF JERICO CT	3	Rosemont	ROSE OF JERICO CT & ROSE OF TARA WY	S	NE	4606 ROSE OF TARA WAY	Present	N	N	45.0
F022351	ROSE OF JERICO CT	3	Rosemont	ROSE OF JERICO CT & ROSE OF TARA WY	S	NW	4606 ROSE OF TARA WAY	Present	N	N	45.0
F021375	PAGEANT WAY	3	Rosemont	SOUTH LAKE ORLANDO PY & PAGEANT WY	S	NA	4514 S LAKE ORLANDO PKWY	Present	N	N	45.0
F021355	DELAMERE CT	3	Rosemont	SOUTH LAKE ORLANDO PY & DELAMERE CT	SW	NA	3700 DELAMERE CT	Present	N	N	45.0
F022622	ROSE OF SHARON DR	3	Rosemont	SOUTH LAKE ORLANDO PY & ROSE OF SHARON DR	NW	S	3721 ROSE OF SHARON DR	Present	N	N	45.0
F021354	MERCY DR	3	Rosemont	SOUTH LAKE ORLANDO PY & MERCY DR & PLAYER CR	SW	NA	4204 S LAKE ORLANDO PKWY	Present	N	N	45.0
F022233	DELAMERE CT	3	Rosemont	SOUTH LAKE ORLANDO PY & DELAMERE CT	SE	NA	3701 DELAMERE CT	Present	N	N	45.0

Ramp ID	Street Name	Comm. District	Neighborhood	Intersection	Intersect. Quadrant	Ped. Travel Direction	Nearest Parcel Address	Status	Marked Crossing	Midblock Crossing	Sidewalk Priority
F022348	ROSE OF JERICHO CT	3	Rosemont	ROSE OF JERICHO CT & ROSE OF TARA WY	W	SE	4605 ROSE OF JERICHO CT	Present	N	N	45.0
F021406	ROSE OF SHARON DR	3	Rosemont	SOUTH LAKE ORLANDO PY & ROSE OF SHARON DR	SW	N	3720 ROSE OF SHARON DR	Present	N	N	45.0
F021388	PAGEANT WAY	3	Rosemont	SOUTH LAKE ORLANDO PY & PAGEANT WY	W	SE	4516 S LAKE ORLANDO PKWY	Present	N	N	45.0
F021491	ROSE OF SHARON DR	3	Rosemont	ROSE PETAL LN & ROSE OF SHARON DR	N	NA	3900 ROSE OF SHARON DR	Present	N	N	45.0
F020685	HIGH PARK LN	3	Baldwin Park	HIGH PARK LN & ALLEY 179	SE	NA	2994 LINCROFT AVE	Present	N	N	44.5
F020684	HIGH PARK LN	3	Baldwin Park	HIGH PARK LN & ALLEY 179	SW	NA	3081 LINDALE AVE	Present	N	N	44.5
F029600	COUNTRY CLUB DR	3	College Park	C S X RR & COUNTRY CLUB DR	SE	W	1222 COUNTRY CLUB DR	Present	N	N	44.5
F020665	ARDSLEY DR	3	College Park	MANCHESTER ST & ARDSLEY DR	SW	NA	3112 ARDSLEY DR	Present	N	N	44.5
F020640	ARDSLEY DR	3	College Park	ARDSLEY DR & KNOLLWOOD ST	W	NA	3100 ARDSLEY DR	Present	N	N	44.5
F014535	COUNTRY CLUB DR	3	College Park	COUNTRY CLUB DR & EDGEWATER CT	SW	NA	1222 COUNTRY CLUB DR	Present	N	N	44.5
F019896	MEETING PL	3	Baldwin Park	MID BLOCK MEETING PL	NA	NA	2603 MEETING PL	Present	Y	Y	44.0
F021822	NORTH LAKE ORLANDO PY	3	Rosemont	ROSAMOND DR & NORTH LAKE ORLANDO PY	E	NW	3895 N LAKE ORLANDO PKWY	Present	Y	N	44.0
F020718	CARMELLO AVE	3	Baldwin Park	CARMELLO AV & ALLEY 171	SW	NA	5289 HIGH PARK LN	Present	N	N	43.5
F020589	BASKIN ST	3	Baldwin Park	BASKIN ST & ALLEY 179	NE	NA	2906 LINCROFT AVE	Present	N	N	43.5
F018166	ALMOND AVE	3	Baldwin Park	ALLEY 155 & ALMOND AV	SW	NA	1678 ALMOND AVE	Present	N	N	43.5
F015142	CENTERGATE LN	3	Baldwin Park	FERN AV & CENTERGATE LN	NE	NA	947 FERN AVE	Present	N	N	43.5
F020751	ARDSLEY DR	3	College Park	ARDSLEY DR & MAURY RD	S	NA	3218 ARDSLEY DR	Present	Y	N	43.5
F013779	ALHAMBRA CT	3	College Park	ALHAMBRA CT & SEVILLE PL	SW	NA	928 SEVILLE PL	Present	N	N	43.5
F020733	ARDSLEY DR	3	College Park	MANCHESTER ST & ARDSLEY DR	NW	NA	3200 ARDSLEY DR	Present	N	N	43.5
F020471	ARDSLEY DR	3	College Park	ARDSLEY DR & KNOLLWOOD ST	S	NA	3012 ARDSLEY DR	Present	N	N	43.5
F019937	MIDDLESEX RD	3	Rose Isle	MIDDLESEX RD & NORFOLK RD	NW	NA	2600 NORFOLK RD	Present	N	N	43.5
F019929	MIDDLESEX RD	3	Rose Isle	MIDDLESEX RD & NORFOLK RD	SW	NA	2530 NORFOLK RD	Present	N	N	43.5
F019811	LLEWELYN AVE	3	Rose Isle	LLEWELYN AV & NORFOLK RD	NE	NA	2511 NORFOLK RD	Present	N	N	43.5
F019791	LLEWELYN AVE	3	Rose Isle	LLEWELYN AV & NORFOLK RD	SE	NA	2507 NORFOLK RD	Present	N	N	43.5

Ramp ID	Street Name	Comm. District	Neighborhood	Intersection	Intersect. Quadrant	Ped. Travel Direction	Nearest Parcel Address	Status	Marked Crossing	Midblock Crossing	Sidewalk Priority
F023155	CARMEL ST	3	Signal Hill	DONOVAN ST & CARMEL ST	NE	W	4635 CARMEL ST	Present	N	N	43.5
F019814	BRYN MAWR ST	3	College Park	BRYN MAWR ST & READING DR	SE	W	2527 READING DR	Present	N	N	43.0
F019810	EASTERN WAY	3	College Park	READING DR & WESTERN WY & EASTERN WY	NE	NA	2509 READING DR	Present	N	N	43.0
F019808	EASTERN WAY	3	College Park	READING DR & WESTERN WY & EASTERN WY	NW	NA	1125 WESTERN WAY	Present	N	N	43.0
F019778	EASTERN WAY	3	College Park	READING DR & WESTERN WY & EASTERN WY	SE	NA	2505 READING DR	Present	N	N	43.0
F019612	READING DR	3	College Park	READING DR & VASSAR ST	NE	W	2405 READING DR	Present	N	N	43.0
F019564	READING DR	3	College Park	READING DR & VASSAR ST	SW	E	1122 VASSAR ST	Present	N	N	43.0
F019774	EASTERN WAY	3	College Park	READING DR & WESTERN WY & EASTERN WY	SW	NA	1124 WESTERN WAY	Present	N	N	43.0
F022174	VASSAR ST	3	College Park	READING DR & VASSAR ST	SE	N	1112 VASSAR ST	Present	N	N	43.0
F023184	VASSAR ST	3	College Park	READING DR & VASSAR ST	NE	S	2405 READING DR	Present	N	N	43.0
F023186	VASSAR ST	3	College Park	READING DR & VASSAR ST	NW	S	2404 READING DR	Present	N	N	43.0
F019563	VASSAR ST	3	College Park	READING DR & VASSAR ST	SW	N	1122 VASSAR ST	Present	N	N	43.0
F019599	READING DR	3	College Park	READING DR & VASSAR ST	NW	E	2404 READING DR	Present	N	N	43.0
F019565	READING DR	3	College Park	READING DR & VASSAR ST	SE	W	1112 VASSAR ST	Present	N	N	43.0
F015649	JUEL ST	3	Baldwin Park	MICA AL & JUEL ST	NE	NA	4701 FOX ST	Present	N	N	42.5
F015639	FOX ST	3	Baldwin Park	FOX ST & JUEL ST	NW	NA	4701 FOX ST	Present	N	N	42.5
F022837	ARTHUR ST	3	Palomar	ARTHUR ST & NEPTUNE DR	S	NE	1500 ARTHUR ST	Present	N	N	42.5
F021238	ARTHUR ST	3	Palomar	ARTHUR ST & NEPTUNE DR	E	NW	1408 ARTHUR ST	Present	N	N	42.5
F021298	ANCHOR CT	3	Palomar	ANCHOR CT & NEPTUNE DR	S	NE	1500 ANCHOR CT	Present	N	N	42.5
F021273	ARTHUR ST	3	Palomar	ARTHUR ST & NEPTUNE DR	N	SW	1407 ARTHUR ST	Present	N	N	42.5
F021271	ARTHUR ST	3	Palomar	ARTHUR ST & NEPTUNE DR	N	SE	1407 ARTHUR ST	Present	N	N	42.5
F021269	ARTHUR ST	3	Palomar	ARTHUR ST & NEPTUNE DR	W	NE	1501 ARTHUR ST	Present	N	N	42.5
F021266	ARTHUR ST	3	Palomar	ARTHUR ST & NEPTUNE DR	W	SE	1501 ARTHUR ST	Present	N	N	42.5
F021264	ARTHUR ST	3	Palomar	ARTHUR ST & NEPTUNE DR	E	SW	1408 ARTHUR ST	Present	N	N	42.5

Ramp ID	Street Name	Comm. District	Neighborhood	Intersection	Intersect. Quadrant	Ped. Travel Direction	Nearest Parcel Address	Status	Marked Crossing	Midblock Crossing	Sidewalk Priority
F021257	ARTHUR ST	3	Palomar	LAKE SARAH DR & ARTHUR ST	E	NW	1522 ARTHUR ST	Present	N	N	42.5
F021301	ANCHOR CT	3	Palomar	ANCHOR CT & NEPTUNE DR	E	SW	1408 ANCHOR CT	Present	N	N	42.5
F021256	ARTHUR ST	3	Palomar	LAKE SARAH DR & ARTHUR ST	E	SW	1522 ARTHUR ST	Present	N	N	42.5
F018374	HANKS AVE	3	Baldwin Park	ALLEY 155 & HANKS AV	NE	NA	1809 LAKE BALDWIN LN	Present	N	N	42.0
F018164	HESTER ST	3	Baldwin Park	ALLEY 160 & HESTER ST	NE	NA	1606 ALMOND AVE	Present	N	N	42.0
F018163	HANKS AVE	3	Baldwin Park	ALLEY 155 & HANKS AV	SE	NA	1659 HANKS AVE	Present	N	N	42.0
F018162	HESTER ST	3	Baldwin Park	ALLEY 160 & HESTER ST	NW	NA	1603 HANKS AVE	Present	N	N	42.0
F015019	HESTER ST	3	Baldwin Park	ALLEY 160 & HESTER ST	SE	NA	5458 PENWAY DR	Present	N	N	42.0
F015017	HESTER ST	3	Baldwin Park	ALLEY 160 & HESTER ST	SW	NA	1595 HANKS AVE	Present	N	N	42.0
F013411	FOX ST	3	Baldwin Park	FOX ST & ALLEY 114	NW	NA	901 FERN AVE	Present	N	N	42.0
F013440	FOX ST	3	Baldwin Park	FOX ST & ALLEY 114	NE	NA	4351 FOX ST	Present	N	N	42.0
F019092	NORTHUMBERLAND AVE	3	College Park	NORTHUMBERLAND AV & W HARVARD ST	NW	E	2108 NORTHUMBERLAND AVE	Present	N	N	42.0
F019075	NORTHUMBERLAND AVE	3	College Park	NORTHUMBERLAND AV & W HARVARD ST	NW	S	2108 NORTHUMBERLAND AVE	Present	N	N	42.0
F019073	NORTHUMBERLAND AVE	3	College Park	NORTHUMBERLAND AV & W HARVARD ST	NE	S	1225 W HARVARD ST	Present	N	N	42.0
F019093	NORTHUMBERLAND AVE	3	College Park	NORTHUMBERLAND AV & W HARVARD ST	NE	W	1225 W HARVARD ST	Present	N	N	42.0
F019049	NORTHUMBERLAND AVE	3	College Park	NORTHUMBERLAND AV & W HARVARD ST	SW	N	1302 W HARVARD ST	Present	N	N	42.0
F019048	NORTHUMBERLAND AVE	3	College Park	NORTHUMBERLAND AV & W HARVARD ST	SW	E	1302 W HARVARD ST	Present	N	N	42.0
F022125	LAKE SHORE DR	3	Rose Isle	LAKE SHORE DR & ROSE ISLE CR	SE	W	2509 LAKE SHORE DR	Present	N	N	42.0
F021518	ROSE OF SHARON DR	3	Rosemont	ROSE OF SHARON DR & ROSE OF TARA WY	SE	N	3941 ROSE OF SHARON DR	Present	N	N	42.0
F021523	ROSE OF SHARON DR	3	Rosemont	ROSE OF SHARON DR & ROSE OF TARA WY	NE	S	3969 ROSE OF TARA WAY	Present	N	N	42.0
F031620	COMMERCE LP	3	Princeton/Silver Star	COMMERCE LP & UNNAMED DRIVEWAY	SW	N	3834 COMMERCE LOOP	Present	N	N	41.5
F031619	COMMERCE LP	3	Princeton/Silver Star	COMMERCE LP & UNNAMED DRIVEWAY	NW	S	3834 COMMERCE LOOP	Present	N	N	41.5
F030726	BELKIN CT	3	Baldwin Park	ANSON LN & BELKIN CT	W	SE	4649 ANSON LN	Present	N	N	41.0
F016808	ANSON LN	3	Baldwin Park	ANSON LN & ALLEY 105	NW	NA	4613 ANSON LN	Present	N	N	41.0

Ramp ID	Street Name	Comm. District	Neighborhood	Intersection	Intersect. Quadrant	Ped. Travel Direction	Nearest Parcel Address	Status	Marked Crossing	Midblock Crossing	Sidewalk Priority
F016791	ANSON LN	3	Baldwin Park	ANSON LN & BELKIN CT	S	NA	4500 BELKIN CT	Present	N	N	41.0
F016942	ANSON LN	3	Baldwin Park	ANSON LN & BELKIN CT	E	NA	4501 BELKIN CT	Present	N	N	41.0
F016944	ANSON LN	3	Baldwin Park	ANSON LN & ALLEY 106	SW	NA	4501 BELKIN CT	Present	N	N	41.0
F017191	ANSON LN	3	Baldwin Park	ANSON LN & ALLEY 106	SW	N	4685 ANSON LN	Present	N	N	41.0
F023023	FOX ST	3	Baldwin Park	GEAR ST & FOX ST	NE	NA	OPPOSITE 4501 FOX ST	Present	N	N	40.5
F020214	STANFIELD AVE	3	Baldwin Park	GARON LN & STANFIELD AV & ALLEY 178	NE	NA	2803 STANFIELD AVE	Present	N	N	40.5
F020205	GARON LN	3	Baldwin Park	ALLEY 177 & GARON LN	NE	NA	2804 STANFIELD AVE	Present	N	N	40.5
F019988	STANFIELD AVE	3	Baldwin Park	ALLEY 177 & STANFIELD AV	SW	NA	2663 STANFIELD AVE	Present	N	N	40.5
F019987	DORELL AVE	3	Baldwin Park	STANFIELD AV & DORELL AV	SE	NA	2639 STANFIELD AVE	Present	N	N	40.5
F014368	FOX ST	3	Baldwin Park	HANLEY AL & FOX ST	SW	NA	4589 FOX ST	Present	N	N	40.5
F013929	FOX ST	3	Baldwin Park	GEAR ST & FOX ST	NW	NA	4501 FOX ST	Present	N	N	40.5
F013907	GEAR ST	3	Baldwin Park	GEAR ST & ALLEY 113	SE	NA	4491 FOX ST	Present	N	N	40.5
F013875	FOX ST	3	Baldwin Park	GEAR ST & FOX ST	SE	NA	30 FT E OF 4491 FOX ST	Present	N	N	40.5
F014371	GEAR ST	3	Baldwin Park	GEAR ST & ALLEY 113	NE	NA	4501 FOX ST	Present	N	N	40.5
F019995	STANFIELD AVE	3	Baldwin Park	ALLEY 177 & STANFIELD AV	NW	NA	2703 DORELL AVE	Present	N	N	40.5
F020166	GARON LN	3	Baldwin Park	ALLEY 177 & GARON LN	SW	NA	2791 DORELL AVE	Present	N	N	40.5
F020165	DORELL AVE	3	Baldwin Park	DORELL AV & GARON LN	SE	N	2791 DORELL AVE	Present	N	N	40.5
F020167	GARON LN	3	Baldwin Park	ALLEY 177 & GARON LN	SE	NA	2796 STANFIELD AVE	Present	N	N	40.5
F017676	PENWAY DR	3	Baldwin Park	PENWAY DR & ALLEY 159	NE	NA	1514 HANKS AVE	Present	N	N	40.5
F020143	LINCROFT AVE	3	Baldwin Park	LINCROFT AV & ALLEY 180	NW	NA	2401 LAKE BALDWIN LN	Present	N	N	40.5
F020201	GARON LN	3	Baldwin Park	ALLEY 177 & GARON LN	NW	NA	2803 DORELL AVE	Present	N	N	40.5
F013639	FOX ST	3	Baldwin Park	GEAR ST & FOX ST	SW	NA	4491 FOX ST	Present	N	N	40.5
F020636	AYRSHIRE ST	3	Orwin Manor	SHERWOOD RD & AYRSHIRE ST	SW	E	3014 SHERWOOD RD	Present	N	N	40.5
F022122	DORCHESTER ST	3	Orwin Manor	DORCHESTER ST & MIDDLESEX RD	NE	S	2901 MIDDLESEX RD	Present	N	N	40.5

Ramp ID	Street Name	Comm. District	Neighborhood	Intersection	Intersect. Quadrant	Ped. Travel Direction	Nearest Parcel Address	Status	Marked Crossing	Midblock Crossing	Sidewalk Priority
F020287	BEVERLY CT	3	Orwin Manor	DORCHESTER ST & BEVERLY CT	NW	NA	1311 BEVERLY CT	Present	N	N	40.5
F020637	AYRSHIRE ST	3	Orwin Manor	SHERWOOD RD & AYRSHIRE ST	SW	N	3014 SHERWOOD RD	Present	N	N	40.5
F020453	MIDDLESEX RD	3	Orwin Manor	MIDDLESEX RD & SHERWOOD RD & MUNSTER ST	NW	E	3004 SHERWOOD RD	Present	N	N	40.5
F020450	MIDDLESEX RD	3	Orwin Manor	MIDDLESEX RD & SHERWOOD RD & MUNSTER ST	NW	S	3004 SHERWOOD RD	Present	N	N	40.5
F020293	DORCHESTER ST	3	Orwin Manor	DORCHESTER ST & MIDDLESEX RD	NW	E	1255 DORCHESTER ST	Present	N	N	40.5
F022121	DORCHESTER ST	3	Orwin Manor	DORCHESTER ST & MIDDLESEX RD	NE	W	2901 MIDDLESEX RD	Present	N	N	40.5
F020282	DORCHESTER ST	3	Orwin Manor	DORCHESTER ST & MIDDLESEX RD	NW	S	1255 DORCHESTER ST	Present	N	N	40.5
F020844	CHICHESTER ST	3	Orwin Manor	CHICHESTER ST & SHERWOOD RD	SW	E	1256 CHICHESTER ST	Present	N	N	40.5
F022743	DORCHESTER ST	3	Rose Isle	DORCHESTER ST & MIDDLESEX RD	SW	E	2840 MIDDLESEX RD	Present	N	N	40.5
F022124	DORCHESTER ST	3	Rose Isle	DORCHESTER ST & MIDDLESEX RD	SE	W	2841 MIDDLESEX RD	Present	N	N	40.5
F019930	DORCHESTER ST	3	Rose Isle	DORCHESTER ST & MIDDLESEX RD	SW	N	2840 MIDDLESEX RD	Present	N	N	40.5
F022123	DORCHESTER ST	3	Rose Isle	DORCHESTER ST & MIDDLESEX RD	SE	N	2841 MIDDLESEX RD	Present	N	N	40.5
F021429	RAMBLING ROSE CT	3	Rosemont	RAMBLING ROSE CT & ROSE OF SHARON DR	NE	NA	3801 ROSE OF SHARON DR	Present	N	N	40.5
F021408	PAGEANT WAY	3	Rosemont	ROSE OF SHARON DR & PAGEANT WY	SE	N	3746 ROSE OF SHARON DR	Present	N	N	40.5
F021410	PAGEANT WAY	3	Rosemont	ROSE OF SHARON DR & PAGEANT WY	NE	NA	3745 ROSE OF SHARON DR	Present	N	N	40.5
F021428	RAMBLING ROSE CT	3	Rosemont	RAMBLING ROSE CT & ROSE OF SHARON DR	SE	N	3759 RAMBLING ROSE CT	Present	N	N	40.5
F018523	E NEW HAMPSHIRE ST	3	College Park	OAKMONT LN & E NEW HAMPSHIRE ST	SE	NA	1745 OAKMONT LN	Present	N	N	40.0
F029394	W NEW HAMPSHIRE ST	3	Princeton/Silver Star	W NEW HAMPSHIRE ST & UNNAMED RD	SE	W	1984 W NEW HAMPSHIRE ST	Present	Y	N	40.0
F029395	W NEW HAMPSHIRE ST	3	Princeton/Silver Star	STANHOME WAY & W NEW HAMPSHIRE ST	SW	E	1942 W NEW HAMPSHIRE ST	Present	Y	N	40.0
F029396	W NEW HAMPSHIRE ST	3	Princeton/Silver Star	STANHOME WAY & W NEW HAMPSHIRE ST	SE	W	1942 W NEW HAMPSHIRE ST	Present	Y	N	40.0
F029393	W NEW HAMPSHIRE ST	3	Princeton/Silver Star	W NEW HAMPSHIRE ST & UNNAMED RD	SW	E	1996 W NEW HAMPSHIRE ST	Present	Y	N	40.0
F027236	W NEW HAMPSHIRE ST	3	Princeton/Silver Star	W NEW HAMPSHIRE ST & UNNAMED RD	SE	W	1950 W NEW HAMPSHIRE ST	Present	Y	N	40.0
F027235	W NEW HAMPSHIRE ST	3	Princeton/Silver Star	W NEW HAMPSHIRE ST & UNNAMED RD	SW	E	1958 W NEW HAMPSHIRE ST	Present	Y	N	40.0
F032024	PARKWAY COMMERCE BV	3	Rosemont	PARKWAY COMMERCE BV & UNNAMED DRIVEWAY	SE	N	4439 PARKWAY COMMERCE BLVD	Present	N	N	40.0

Ramp ID	Street Name	Comm. District	Neighborhood	Intersection	Intersect. Quadrant	Ped. Travel Direction	Nearest Parcel Address	Status	Marked Crossing	Midblock Crossing	Sidewalk Priority
F032025	PARKWAY COMMERCE BV	3	Rosemont	PARKWAY COMMERCE BV & UNNAMED DRIVEWAY	NE	S	4439 PARKWAY COMMERCE BLVD	Present	N	N	40.0
F028937	MERCY DR	3	Seaboard Industrial	MERCY DR & UNNAMED RD	NE	S	3061 MERCY DR	Present	N	N	40.0
F028942	MERCY DR	3	Seaboard Industrial	MERCY DR & RR CROSSING	SW	N	3032 MERCY DR	N/A, No Curb	N	N	40.0
F028941	MERCY DR	3	Seaboard Industrial	MERCY DR & RR CROSSING	NW	S	3200 MERCY DR	N/A, No Curb	N	N	40.0
F028943	MERCY DR	3	Seaboard Industrial	MERCY DR & RR CROSSING	NE	S	3964 SHADER RD	N/A, No Curb	N	N	40.0
F028944	MERCY DR	3	Seaboard Industrial	MERCY DR & RR CROSSING	SE	N	3061 MERCY DR	N/A, No Curb	N	N	40.0
F028939	MERCY DR	3	Seaboard Industrial	MERCY DR & UNNAMED RD	NE	S	3061 MERCY DR	Present	N	N	40.0
F028938	MERCY DR	3	Seaboard Industrial	MERCY DR & UNNAMED RD	SE	N	3061 MERCY DR	Present	N	N	40.0
F028940	MERCY DR	3	Seaboard Industrial	MERCY DR & UNNAMED RD	SE	N	3061 MERCY DR	Present	N	N	40.0
F020989	MERCY DR	3	Seaboard Industrial	MERCY DR & SEABOARD RD	NE	NA	OPPOSITE 3000 MERCY DR	Present	N	N	40.0
F020005	STANFIELD AVE	3	Baldwin Park	ALLEY 177 & STANFIELD AV	SE	NA	2671 STANFIELD AVE	Present	N	N	39.5
F016550	ANSON LN	3	Baldwin Park	ANSON LN & ALLEY 105	SE	NA	4451 TWINVIEW LN	Present	N	N	39.5
F014833	BURKE ST	3	Baldwin Park	BURKE ST & YARD ALY	SE	NA	1048 LAKE BALDWIN LN	Present	N	N	39.5
F014866	BURKE ST	3	Baldwin Park	BURKE ST & YARD ALY	NE	NA	1060 LAKE BALDWIN LN	Present	N	N	39.5
F016370	ANSON LN	3	Baldwin Park	TWINVIEW LN & ANSON LN	NE	NA	4451 TWINVIEW LN	Present	N	N	39.5
F016789	ANSON LN	3	Baldwin Park	ANSON LN & ALLEY 105	NE	NA	4500 BELKIN CT	Present	N	N	39.5
F020015	STANFIELD AVE	3	Baldwin Park	ALLEY 177 & STANFIELD AV	NE	NA	2708 STANFIELD AVE	Present	N	N	39.5
F017808	READING DR	3	College Park	SHADY LANE DR & READING DR	NE	W	1115 SHADY LANE DR	Present	N	N	39.0
F017690	READING DR	3	College Park	SHADY LANE DR & READING DR	SE	N	1112 SHADY LANE DR	Present	N	N	39.0
F017017	BELLEAIRE CIR	3	College Park	BELLEAIRE CR & GOLFVIEW ST	SW	NA	1324 BELLEAIRE CIR	Present	N	N	39.0
F020151	ARDSLEY DR	3	College Park	ARDSLEY DR & ROOSEVELT ST	SW	NA	2716 ARDSLEY DR	Present	N	N	39.0
F020280	ARDSLEY DR	3	College Park	ARDSLEY DR & ROOSEVELT ST	NW	NA	2800 ARDSLEY DR	Present	N	N	39.0
F017755	READING DR	3	College Park	SHADY LANE DR & READING DR	NE	S	1115 SHADY LANE DR	Present	N	N	39.0
F022151	BELLEAIRE CIR	3	College Park	BELLEAIRE CR & GOLFVIEW ST	SE	NA	1327 BELLEAIRE CIR	Present	N	N	39.0

Ramp ID	Street Name	Comm. District	Neighborhood	Intersection	Intersect. Quadrant	Ped. Travel Direction	Nearest Parcel Address	Status	Marked Crossing	Midblock Crossing	Sidewalk Priority
F024436	BEVERLY CT	3	Orwin Manor	ALLEY 2 & BEVERLY CT	NW	NA	1325 BEVERLY CT	Present	N	N	39.0
F020433	MIDDLESEX RD	3	Orwin Manor	MIDDLESEX RD & SHERWOOD RD & MUNSTER ST	SW	NA	1258 MUNSTER ST	Present	N	N	39.0
F020277	DORCHESTER ST	3	Orwin Manor	ALLEY 2 & DORCHESTER ST	NE	NA	2900 LAKE SHORE DR	Present	N	N	39.0
F020284	DORCHESTER ST	3	Orwin Manor	ALLEY 2 & DORCHESTER ST	NW	NA	1303 DORCHESTER ST	Present	N	N	39.0
F020286	BEVERLY CT	3	Orwin Manor	DORCHESTER ST & BEVERLY CT	NE	NA	1303 DORCHESTER ST	Present	N	N	39.0
F020061	DORCHESTER ST	3	Rose Isle	DORCHESTER ST & LAKE SHORE DR	SW	NA	2814 LAKE SHORE DR	Present	N	N	39.0
F019515	LAKE SHORE DR	3	Rose Isle	LAKE SHORE DR & SHREWSBURY RD	NE	NA	1601 LAKE SHORE DR	Present	N	N	39.0
F019586	LAKE SHORE DR	3	Rose Isle	SHOREHAM RD & LAKE SHORE DR	NW	E	1661 LAKE SHORE DR	Present	N	N	39.0
F015171	FOX ST	3	Baldwin Park	HANLEY AL & FOX ST	NW	NA	901 HANLEY ALY	Present	N	N	37.5
F022748	AYRSHIRE ST	3	Orwin Manor	MIDDLESEX RD & AYRSHIRE ST	NW	S	1301 AYRSHIRE ST	Present	N	N	37.5
F022751	SHERWOOD RD	3	Orwin Manor	WILKINSON ST & SHERWOOD RD	NE	W	1301 WILKINSON ST	Present	N	N	37.5
F022750	SHERWOOD RD	3	Orwin Manor	WILKINSON ST & SHERWOOD RD	NE	S	1301 WILKINSON ST	Present	N	N	37.5
F022749	AYRSHIRE ST	3	Orwin Manor	MIDDLESEX RD & AYRSHIRE ST	NW	E	1301 AYRSHIRE ST	Present	N	N	37.5
F022745	SHERWOOD RD	3	Orwin Manor	WILKINSON ST & SHERWOOD RD	SE	W	1300 WILKINSON ST	Present	N	N	37.5
F022744	SHERWOOD RD	3	Orwin Manor	WILKINSON ST & SHERWOOD RD	SE	N	1300 WILKINSON ST	Present	N	N	37.5
F020735	SHERWOOD RD	3	Orwin Manor	WILKINSON ST & SHERWOOD RD	SW	E	1256 WILKINSON ST	Present	N	N	37.5
F020759	SHERWOOD RD	3	Orwin Manor	WILKINSON ST & SHERWOOD RD	NW	E	1255 WILKINSON ST	Present	N	N	37.5
F020647	AYRSHIRE ST	3	Orwin Manor	SHERWOOD RD & AYRSHIRE ST	NW	S	3028 SHERWOOD RD	Present	N	N	37.5
F020753	SHERWOOD RD	3	Orwin Manor	WILKINSON ST & SHERWOOD RD	NW	S	1255 WILKINSON ST	Present	N	N	37.5
F020736	SHERWOOD RD	3	Orwin Manor	WILKINSON ST & SHERWOOD RD	SW	N	1256 WILKINSON ST	Present	N	N	37.5
F020651	AYRSHIRE ST	3	Orwin Manor	SHERWOOD RD & AYRSHIRE ST	NE	W	1301 AYRSHIRE ST	Present	N	N	37.5
F020645	AYRSHIRE ST	3	Orwin Manor	SHERWOOD RD & AYRSHIRE ST	NE	S	1301 AYRSHIRE ST	Present	N	N	37.5
F020724	MIDDLESEX RD	3	Orwin Manor	MIDDLESEX RD & WILKINSON ST	SW	NA	1320 WILKINSON ST	Present	N	N	37.5
F020653	AYRSHIRE ST	3	Orwin Manor	SHERWOOD RD & AYRSHIRE ST	NW	E	3028 SHERWOOD RD	Present	N	N	37.5

Ramp ID	Street Name	Comm. District	Neighborhood	Intersection	Intersect. Quadrant	Ped. Travel Direction	Nearest Parcel Address	Status	Marked Crossing	Midblock Crossing	Sidewalk Priority
F019621	LAKE SHORE DR	3	Rose Isle	SHOREHAM RD & LAKE SHORE DR	NE	W	1717 LAKE SHORE DR	Present	N	N	37.5
F014146	ATKINS PL	3	College Park	ELLWOOD AV & ATKINS PL	NE	NA	827 ELLWOOD AVE	Present	N	N	37.0
F022947	ELLWOOD AVE	3	College Park	ELLWOOD AV & ATKINS PL	SE	W	821 ELLWOOD AVE	Present	N	N	37.0
F015359	FOX ST	3	Baldwin Park	FOX ST & HOBBS AL	SW	NA	900 HOBBS ALY	Present	N	N	36.5
F015345	FOX ST	3	Baldwin Park	MID BLOCK FOX ST	SW	NA	900 HOBBS ALY	Present	N	Y	36.5
F015517	FOX ST	3	Baldwin Park	FOX ST & HOBBS AL	NW	NA	900 JUEL ST	Present	N	N	36.5
F015591	FOX ST	3	Baldwin Park	FOX ST & JUEL ST	SE	NA	40 E OF 900 JUEL ST	Present	N	N	36.5
F015285	FOX ST	3	Baldwin Park	MID BLOCK FOX ST	NA	NA	900 HOBBS ALY	Present	N	Y	36.5
F015616	FOX ST	3	Baldwin Park	FOX ST & JUEL ST	NE	NA	OPPOSITE 4701 FOX ST	Present	N	N	36.5
F020053	LAKE SHORE DR	3	Rose Isle	SHREWSBURY RD & LAKE SHORE DR	SW	NA	2666 LAKE SHORE DR	Present	N	N	36.0
F020059	LAKE SHORE DR	3	Rose Isle	SHREWSBURY RD & LAKE SHORE DR	NW	NA	2672 LAKE SHORE DR	Present	N	N	36.0
F019975	LAKE SHORE DR	3	Rose Isle	LAKE SHORE DR & SHOREHAM RD	SW	NA	2652 LAKE SHORE DR	Present	N	N	36.0
F019974	LAKE SHORE DR	3	Rose Isle	LAKE SHORE DR & SHOREHAM RD	SE	NA	2644 LAKE SHORE DR	Present	N	N	36.0
F019712	LAKE SHORE DR	3	Rose Isle	LAKE SHORE DR & ROSE ISLE CR	NE	E	2627 ROSE ISLE CIR	Present	N	N	36.0
F029355	LYNX LN	3	Princeton/Silver Star	LYNX LN & UNNAMED RD	NW	E	2427 LYNX LN	Present	N	N	35.5
F029358	LYNX LN	3	Princeton/Silver Star	LYNX LN & UNNAMED RD	NE	W	2401 LYNX LN	Present	N	N	35.5
F018222	JAKE ST	3	Baldwin Park	JAKE ST & ALLEY 163	NW	NA	1601 LAKE BALDWIN LN	Present	N	N	33.5
F018388	WELHAM ST	3	Baldwin Park	WELHAM ST & ALLEY 163	NW	NA	5145 DORWIN PL	Present	N	N	33.5
F018217	JAKE ST	3	Baldwin Park	JAKE ST & ALLEY 163	SW	NA	1591 LAKE BALDWIN LN	Present	N	N	33.5
F018390	FOSS AVE	3	Baldwin Park	FOSS AV & ALLEY 163	NW	NA	1697 LAKE BALDWIN LN	Present	N	N	33.0
F018304	FOSS AVE	3	Baldwin Park	FOSS AV & ALLEY 163	SW	NA	5199 DORWIN PL	Present	N	N	33.0
F022438	LAKE SHORE DR	3	Rose Isle	LAKE SHORE DR & ROSE ISLE CR	NE	W	2627 ROSE ISLE CIR	Present	N	N	33.0
F022439	LAKE SHORE DR	3	Rose Isle	LAKE SHORE DR & ROSE ISLE CR	SE	E	2601 ROSE ISLE CIR	Present	N	N	33.0
F031556	SOUTH LAKE ORLANDO PY	3	Rosemont	SOUTH LAKE ORLANDO PY & UNNAMED RD	NE	W	4389 PLAYER CIR	N/A, No Curb	N	N	33.0

Ramp ID	Street Name	Comm. District	Neighborhood	Intersection	Intersect. Quadrant	Ped. Travel Direction	Nearest Parcel Address	Status	Marked Crossing	Midblock Crossing	Sidewalk Priority
F021377	CAMINO WAY	3	Rosemont	SOUTH LAKE ORLANDO PY & CAMINO WY	NE	NA	3717 CAMINO WAY	Present	N	N	33.0
F018153	HESTER ST	3	Baldwin Park	ALLEY 159 & HESTER ST	SW	NA	1595 HARSTON AVE	Present	N	N	32.0
F015029	HESTER ST	3	Baldwin Park	ALLEY 159 & HESTER ST	SE	NA	1578 HANKS AVE	Present	N	N	32.0
F018168	HANKS AVE	3	Baldwin Park	ALLEY 155 & HANKS AV	SW	NA	1678 HANKS AVE	Present	N	N	32.0
F018169	HESTER ST	3	Baldwin Park	ALLEY 159 & HESTER ST	NE	NA	1608 HANKS AVE	Present	N	N	32.0
F018177	JAKE ST	3	Baldwin Park	JAKE ST & ALLEY 163	SE	NA	5002 FENWOOD LN	Present	N	N	32.0
F015006	JAKE ST	3	Baldwin Park	ALLEY 164 & JAKE ST	NW	NA	5116 DORWIN PL	Present	N	N	32.0
F018187	HESTER ST	3	Baldwin Park	ALLEY 159 & HESTER ST	NW	NA	1609 HARSTON AVE	Present	N	N	32.0
F018206	HARSTON AVE	3	Baldwin Park	ALLEY 155 & HARSTON AV	SE	NA	1645 HARSTON AVE	Present	N	N	32.0
F018128	JAKE ST	3	Baldwin Park	ALLEY 164 & JAKE ST	NE	NA	5105 FENWOOD LN	Present	N	N	32.0
F018334	WELHAM ST	3	Baldwin Park	WELHAM ST & ALLEY 163	SW	NA	5145 DORWIN PL	Present	N	N	32.0
F018346	WELHAM ST	3	Baldwin Park	WELHAM ST & ALLEY 163	SE	NA	5151 DORWIN PL	Present	N	N	32.0
F018400	WELHAM ST	3	Baldwin Park	WELHAM ST & ALLEY 163	NE	NA	1657 LAKE BALDWIN LN	Present	N	N	32.0
F018207	JAKE ST	3	Baldwin Park	JAKE ST & ALLEY 163	NE	NA	5103 DORWIN PL	Present	N	N	32.0
F014994	FOSS AVE	3	Baldwin Park	ALLEY 164 & FOSS AV	SW	NA	5189 FENWOOD LN	Present	N	N	31.5
F018210	FOSS AVE	3	Baldwin Park	ALLEY 164 & FOSS AV	NW	NA	5188 DORWIN PL	Present	N	N	31.5
F021415	RE AL CT	3	Rosemont	CAMINO WY & RE AL CT	SW	NA	3740 CAMINO WAY	Present	N	N	31.0
F021465	IRONWEDGE DR	3	Rosemont	SOUTH LAKE ORLANDO PY & IRONWEDGE DR	N	NA	3801 IRONWEDGE DR	Present	N	N	31.0
F021439	IRONWEDGE DR	3	Rosemont	IRONWEDGE DR & SOUTH LAKE ORLANDO PY	NW	NA	3845 IRONWEDGE DR	Present	N	N	31.0
F021437	SOUTH LAKE ORLANDO PY	3	Rosemont	SOUTH LAKE ORLANDO PY & WINGED FOOT CT	N	NA	3801 WINGED FOOT CT	Present	N	N	31.0
F022619	ORIGINAL WY	3	Rosemont	ORIGINAL WY & SOUTH LAKE ORLANDO PY	NE	NA	4042 GOLFSIDE DR	Present	N	N	31.0
F018347	HARSTON AVE	3	Baldwin Park	ALLEY 155 & HARSTON AV	NE	NA	1751 LAKE BALDWIN LN	Present	N	N	30.5
F017495	PENWAY DR	3	Baldwin Park	SUSANNAH BV & ALLEY 158 & PENWAY DR & HARSTON AV	NE	S	5214 PENWAY DR	Present	N	N	30.0
F029352	LYNX LN	3	Princeton/Silver Star	LYNX LN & UNNAMED RD	SW	E	2412 LYNX LN	Present	N	N	29.5

Ramp ID	Street Name	Comm. District	Neighborhood	Intersection	Intersect. Quadrant	Ped. Travel Direction	Nearest Parcel Address	Status	Marked Crossing	Midblock Crossing	Sidewalk Priority
F029353	LYNX LN	3	Princeton/Silver Star	LYNX LN & UNNAMED RD	SE	W	2500 LYNX LN	Present	Y	N	29.5
F017517	PENWAY DR	3	Baldwin Park	PENWAY DR & ALLEY 159	NW	NA	1511 HARSTON AVE	Present	N	N	29.0
F017457	HARSTON AVE	3	Baldwin Park	SUSANNAH BV & ALLEY 158 & PENWAY DR & HARSTON AV	SW	NA	1364 SUSANNAH BLVD	Present	N	N	29.0
F018043	BENWICK ALY	3	Baldwin Park	JAKE ST & BENWICK AL	NW	NA	5098 FENWOOD LN	Present	N	N	29.0
F018067	NOLAN CT	3	Baldwin Park	NOLAN CT & ALLEY 163	SE	NA	1478 NOLAN CT	Present	N	N	29.0
F018081	NOLAN CT	3	Baldwin Park	NOLAN CT & ALLEY 163	NE	NA	1483 NOLAN CT	Present	N	N	29.0
F018035	JAKE ST	3	Baldwin Park	JAKE ST & ALLEY 165	NE	NA	5122 FENWOOD LN	Present	N	N	28.5
F018018	JAKE ST	3	Baldwin Park	JAKE ST & ALLEY 165	SE	NA	1616 FOSS AVE	Present	N	N	28.5
F014591	SYMPHONY CT	3	Spring Lake	END OF SYMPHONY CT	NA	NA	1418 SYMPHONY CT	Present	N	N	28.0
F018019	FOSS AVE	3	Baldwin Park	FOSS AV & ALLEY 165	SW	NA	1664 FOSS AVE	Present	N	N	27.5
F018064	FOSS AVE	3	Baldwin Park	FOSS AV & ALLEY 165	NW	NA	5194 FENWOOD LN	Present	N	N	27.5
F028734	SHADER RD	3	Seaboard Industrial	SHADER RD & UNNAMED RD	SE	W	3964 SHADER RD	Present	Y	N	26.0
F028733	SHADER RD	3	Seaboard Industrial	SHADER RD & UNNAMED RD	SW	E	3964 SHADER RD	Present	Y	N	26.0
F031544	CENTER LP	3	Seaboard Industrial	CENTER LP & UNNAMED DRIVEWAY	NE	W	3851 CENTER LOOP	Present	N	N	25.0
F023851	LYNX LN	3	Princeton/Silver Star	LYNX LN & UNNAMED ROAD	SE	N	2475 LYNX LN	Present	Y	N	24.5
F031535	SHADER RD	3	Seaboard Industrial	SHADER RD & UNNAMED DRIVEWAY	NW	E	4311 SHADER RD	Present	N	N	23.0
F031536	SHADER RD	3	Seaboard Industrial	SHADER RD & UNNAMED DRIVEWAY	NE	W	4311 SHADER RD	Present	N	N	23.0
F021213	CENTER LP	3	Seaboard Industrial	SHADER RD & UNNAMED DRIVEWAY	SE	N	3801 CENTER LOOP	Present	N	N	22.0
F022217	IRONWEDGE DR	3	Rosemont	SEA ISLAND CT & IRONWEDGE DR	S	NA	3810 IRONWEDGE DR	Present	N	N	19.0
F022216	IRONWEDGE DR	3	Rosemont	SEA ISLAND CT & IRONWEDGE DR	W	NA	3814 SEA ISLAND CT	Present	N	N	19.0
F021549	CLUBHOUSE RD	3	Rosemont	VILLA ROSE LN & CLUBHOUSE RD	SE	NA	3800 CLUBHOUSE RD	Present	N	N	18.5
F023847	LYNX LN	3	Princeton/Silver Star	LYNX LN & UNNAMED ROAD	NE	NW	2403 N JOHN YOUNG PKWY	Present	N	N	15.5
F010895	N ROSALIND AVE	4	Central Business District	N ROSALIND AVE & E LIVINGSTON ST & N MAGNOLIA AVE	SE		112 E LIVINGSTON ST	Present	Y	N	97.5
F011847	S ROSALIND AVE	4	Central Business District	S ROSALIND AVE & E CHURCH ST	NE		200 E PINE ST	Present	Y	N	97.5

Ramp ID	Street Name	Comm. District	Neighborhood	Intersection	Intersect. Quadrant	Ped. Travel Direction	Nearest Parcel Address	Status	Marked Crossing	Midblock Crossing	Sidewalk Priority
F011829	E CENTRAL BLVD	4	Central Business District	E CENTRAL BLVD & S ROSALIND AVE & N ROSALIND AVE	NE	NA	1 N ROSALIND AVE	Present	Y	N	95.5
F029552	N ROSALIND AVE	4	South Eola	E WASHINGTON ST & N ROSALIND AVE	SE	W	105 N ROSALIND AVE	Present	Y	N	95.5
F011827	N ROSALIND AVE	4	South Eola	E WASHINGTON ST & N ROSALIND AVE	NE	NA	105 N ROSALIND AVE	Present	Y	N	95.5
F011851	S ROSALIND AVE	4	Central Business District	S ROSALIND AVE & E JACKSON ST	NE		201 S ROSALIND AVE	Present	Y	N	94.5
F011849	S ROSALIND AVE	4	Central Business District	S ROSALIND AVE & E CHURCH ST	SE		201 S ROSALIND AVE	Present	Y	N	94.5
F031837	E CHURCH ST	4	Central Business District	E CHURCH ST & UNNAMED DRIVEWAY	NW	E	302 E PINE ST	N/A, No Curb	Y	N	93.5
F031838	E CHURCH ST	4	Central Business District	E CHURCH ST & UNNAMED DRIVEWAY	NE	W	302 E PINE ST	N/A, No Curb	Y	N	93.5
F009098	E AMELIA ST	4	Lake Eola Heights	E AMELIA ST & N MAGNOLIA AVE	SE	NA	445 N MAGNOLIA AVE	Present	Y	N	93.5
F031769	N SUMMERLIN AV	4	South Eola	N SUMMERLIN AV & UNNAMED DRIVEWAY	SW	N	215 N EOLA DR	N/A, No Curb	N	N	93.5
F031770	N SUMMERLIN AV	4	South Eola	N SUMMERLIN AV & UNNAMED DRIVEWAY	NW	S	215 N EOLA DR	N/A, No Curb	N	N	93.5
F012077	N SUMMERLIN AVE	4	South Eola	N SUMMERLIN AVE & E WASHINGTON ST	NW		100 N SUMMERLIN AVE	Present	Y	N	93.5
F012251	N SUMMERLIN AVE	4	Thornton Park	N SUMMERLIN AVE & E JEFFERSON ST	SE	N	125 N SUMMERLIN AVE	Present	Y	N	93.5
F012084	N SUMMERLIN AVE	4	Thornton Park	N SUMMERLIN AVE & E WASHINGTON ST	NE		701 E WASHINGTON ST	Present	Y	N	93.5
F013662	S ROSALIND AVE	4	Central Business District	S ROSALIND AVE & E SOUTH ST	NE		301 S ROSALIND AVE	Present	Y	N	93.0
F011853	S ROSALIND AVE	4	Central Business District	S ROSALIND AVE & E JACKSON ST	SE		301 S ROSALIND AVE	Present	Y	N	93.0
F013665	S ROSALIND AVE	4	Central Business District	S ROSALIND AVE & E SOUTH ST	SE	N	401 S ROSALIND AVE	Present	Y	N	93.0
F015811	E MICHIGAN ST	4	Pineloch	S BUMBY AVE & E MICHIGAN ST	SW	NA	1718 E MICHIGAN ST	Present	Y	N	92.0
F012915	N ROSALIND AVE	4	Lake Eola Heights	N ROSALIND AVE & RIDGEWOOD ST & N ROSALIND AVE	SW		200 E RIDGEWOOD ST	Present	Y	N	90.5
F011541	MOUNT VERNON ST	4	Lake Eola Heights	MOUNT VERNON ST & UNNAMED ACCESS RD	NE	W	1010 CONCORD ST	Present	Y	N	90.5
F012925	N ROSALIND AVE	4	Lake Eola Heights	N ROSALIND AVE & RIDGEWOOD ST & N ROSALIND AVE	SE		200 E RIDGEWOOD ST	Present	N	N	90.5
F011835	S ROSALIND AVE	4	Central Business District	S ROSALIND AVE & E PINE ST	NE	NA	191 E PINE ST	Present	Y	N	90.0
F011832	E CENTRAL BLVD	4	Central Business District	E CENTRAL BLVD & S ROSALIND AVE & N ROSALIND AVE	SE	NA	191 E PINE ST	Present	Y	N	90.0
F013993	S PRIMROSE DR	4	Milk District	S PRIMROSE DR & E CHURCH ST	SW		206 S PRIMROSE DR	Present	N	N	89.5
F014001	S PRIMROSE DR	4	Milk District	S PRIMROSE DR & E JACKSON ST	NW		2725 E JACKSON ST	Present	N	N	89.5

Ramp ID	Street Name	Comm. District	Neighborhood	Intersection	Intersect. Quadrant	Ped. Travel Direction	Nearest Parcel Address	Status	Marked Crossing	Midblock Crossing	Sidewalk Priority
F014002	S PRIMROSE DR	4	Milk District	S PRIMROSE DR & E JACKSON ST	SW		2706 E JACKSON ST	Present	N	N	89.5
F017441	E AMELIA ST	4	Lake Eola Heights	E AMELIA ST & N MAGNOLIA AVE	MEDIAN	S	501 N MAGNOLIA AVE	Present	Y	N	89.0
F017443	E AMELIA ST	4	Lake Eola Heights	E AMELIA ST & N MAGNOLIA AVE	MEDIAN	N	501 N MAGNOLIA AVE	Present	Y	N	89.0
F009094	E AMELIA ST	4	Lake Eola Heights	E AMELIA ST & N MAGNOLIA AVE	NE	NA	501 N MAGNOLIA AVE	Present	Y	N	89.0
F028448	CURRY FORD RD	4	Dover Shores West	CURRY FORD RD & UNNAMED RD	NW	E	3201 CURRY FORD RD	Present	N	N	88.0
F028451	CURRY FORD RD	4	Dover Shores West	CURRY FORD RD & UNNAMED RD	NE	W	3201 CURRY FORD RD	Present	N	N	88.0
F028449	CURRY FORD RD	4	Dover Shores West	CURRY FORD RD & UNNAMED RD	NE	W	3201 CURRY FORD RD	Present	N	N	88.0
F028450	CURRY FORD RD	4	Dover Shores West	CURRY FORD RD & UNNAMED RD	NW	E	3201 CURRY FORD RD	Present	N	N	88.0
F000880	CURRY FORD RD	4	Dover Shores West	DUNSANY AVE & CURRY FORD RD	NW	NA	1524 DUNSANY AVE	Present	Y	N	88.0
F000857	CURRY FORD RD	4	Dover Shores West	CURRY FORD RD & S CRYSTAL LAKE DR	NE	NA	3201 CURRY FORD RD	Present	Y	N	88.0
F000888	CURRY FORD RD	4	Dover Shores West	DUNSANY AVE & CURRY FORD RD	NE	NA	1525 DUNSANY AVE	Present	Y	N	88.0
F028266	N BUMBY AVE	4	Colonial Town Center	N BUMBY AVE & UNNAMED RD	MEDIAN	N	2712 E COLONIAL DR	Present	Y	N	87.5
F028265	N BUMBY AVE	4	Colonial Town Center	N BUMBY AVE & UNNAMED RD	MEDIAN	S	2712 E COLONIAL DR	Present	Y	N	87.5
F028264	N BUMBY AVE	4	Colonial Town Center	N BUMBY AVE & UNNAMED RD	SE	N	2712 E COLONIAL DR	Present	Y	N	87.5
F028267	N BUMBY AVE	4	Colonial Town Center	N BUMBY AVE & UNNAMED RD	NE	S	2712 E COLONIAL DR	Present	Y	N	87.5
F013063	N BUMBY AVE	4	Colonialtown South	N BUMBY AVE & HILLCREST ST	NW		2300 E COLONIAL DR	Present	Y	N	87.5
F013061	N BUMBY AVE	4	Colonialtown South	N BUMBY AVE & HILLCREST ST	SW		616 N BUMBY AVE	Present	Y	N	87.5
F000876	CURRY FORD RD	4	Dover Shores West	CURRY FORD RD & CEYLON DR	NE	NA	3501 CURRY FORD RD	Present	Y	N	87.5
F003336	CURRY FORD RD	4	Dover Shores West	CONWAY GARDENS RD & CURRY FORD RD	NW	NA	3521 CURRY FORD RD	Present	Y	N	87.5
F003344	CURRY FORD RD	4	Dover Shores West	CONWAY GARDENS RD & CURRY FORD RD	NE	NA	3611 CURRY FORD RD	Present	Y	N	87.5
F028138	S SUMMERLIN AVE	4	South Eola	N SUMMERLIN AVE & E CENTRAL BLVD & S SUMMERLIN AVE	NW	N	630 E CENTRAL BLVD	Present	Y	N	87.5
F017857	N EOLA DR	4	South Eola	S EOLA DR & N EOLA DR & E CENTRAL BLVD	NE	NA	603 E CENTRAL BLVD	Present	Y	N	87.5
F013314	E CENTRAL BLVD	4	South Eola	N SUMMERLIN AVE & E CENTRAL BLVD & S SUMMERLIN AVE	NW		10 N SUMMERLIN AVE	Present	Y	N	87.5
F012054	E CENTRAL BLVD	4	South Eola	S EOLA DR & N EOLA DR & E CENTRAL BLVD	SE	NA	1 S EOLA DR	Present	Y	N	87.5

Ramp ID	Street Name	Comm. District	Neighborhood	Intersection	Intersect. Quadrant	Ped. Travel Direction	Nearest Parcel Address	Status	Marked Crossing	Midblock Crossing	Sidewalk Priority
F013317	E CENTRAL BLVD	4	Thornton Park	N SUMMERLIN AVE & E CENTRAL BLVD & S SUMMERLIN AVE	NE	W	11 N SUMMERLIN AVE	Present	Y	N	87.5
F013304	E CENTRAL BLVD	4	Thornton Park	N SUMMERLIN AVE & E CENTRAL BLVD & S SUMMERLIN AVE	NE	S	11 N SUMMERLIN AVE	Present	Y	N	87.5
F012527	N SUMMERLIN AVE	4	Lake Eola Heights	RIDGEWOOD ST & N SUMMERLIN AVE	NW	E	645 E RIDGEWOOD ST	Present	N	N	86.5
F012518	N SUMMERLIN AVE	4	Lake Eola Heights	RIDGEWOOD ST & N SUMMERLIN AVE	SW	E	646 E RIDGEWOOD ST	Present	N	N	86.5
F012524	N SUMMERLIN AVE	4	Lake Eola Heights	RIDGEWOOD ST & N SUMMERLIN AVE	NW	S	645 E RIDGEWOOD ST	Present	N	N	86.5
F012512	N SUMMERLIN AVE	4	Lake Eola Heights	RIDGEWOOD ST & N SUMMERLIN AVE	SE	N	800 E ROBINSON ST	Present	N	N	86.5
F012515	N SUMMERLIN AVE	4	Lake Eola Heights	RIDGEWOOD ST & N SUMMERLIN AVE	SE	W	800 E ROBINSON ST	Present	N	N	86.5
F012506	N SUMMERLIN AVE	4	Lake Eola Heights	RIDGEWOOD ST & N SUMMERLIN AVE	NE	W	701 E RIDGEWOOD ST	Present	N	N	86.5
F012521	N SUMMERLIN AVE	4	Lake Eola Heights	RIDGEWOOD ST & N SUMMERLIN AVE	SW	N	646 E RIDGEWOOD ST	Present	N	N	86.5
F011991	E LIVINGSTON ST	4	Lake Eola Heights	E LIVINGSTON ST & CATHCART AVE	SE	W	606 E LIVINGSTON ST	Present	Y	N	86.5
F012504	N SUMMERLIN AVE	4	Lake Eola Heights	RIDGEWOOD ST & N SUMMERLIN AVE	NE	S	701 E RIDGEWOOD ST	Present	N	N	86.5
F017427	WALNUT ST	4	Lake Como	S BUMBY AVE & WALNUT ST	SE	W	905 S BUMBY AVE	N/A, No Curb	Y	N	86.0
F014269	E GORE ST	4	Lake Como	E GORE ST & FORT LANE DR	SW		900 FORT LANE DR	Present	N	N	86.0
F011980	E LIVINGSTON ST	4	Lake Eola Heights	E LIVINGSTON ST & CATHCART AVE	SW	N	342 CATHCART AVE	Present	Y	N	86.0
F012353	E LIVINGSTON ST	4	Lake Eola Heights	E LIVINGSTON ST & HILLMAN AVE	SW		346 HILLMAN AVE	Present	Y	N	86.0
F011984	E LIVINGSTON ST	4	Lake Eola Heights	E LIVINGSTON ST & CATHCART AVE	SW	E	342 CATHCART AVE	Present	Y	N	86.0
F012355	E LIVINGSTON ST	4	Lake Eola Heights	E LIVINGSTON ST & HILLMAN AVE	SE		500 E LIVINGSTON ST	Present	Y	N	86.0
F016085	E MICHIGAN ST	4	Wadeview Park	LAKE WADE CT & E MICHIGAN ST	NE		709 E MICHIGAN ST	Present	Y	N	86.0
F017260	E MICHIGAN ST	4	Wadeview Park	E MICHIGAN ST & EMMA ST	NW		717 E MICHIGAN ST	Present	N	N	86.0
F016273	MONTANA ST	4	Colonialtown North	N FERN CREEK AV & MONTANA ST	NW	NA	1300 N FERNCREEK AVE	Present	N	N	85.5
F016026	MONTANA ST	4	Colonialtown North	N FERN CREEK AV & MONTANA ST	SE	NA	1121 N FERNCREEK AVE	Present	N	N	85.5
F014656	LAKE HIGHLAND DR	4	Colonialtown North	LAKE HIGHLAND DR & N FERN CREEK AV	SW	NA	1100 N FERNCREEK AVE	Present	Y	N	85.5
F016223	MONTANA ST	4	Colonialtown North	N FERN CREEK AV & MONTANA ST	SW	NA	1222 N FERNCREEK AVE	Present	N	N	85.5
F014712	LAKE HIGHLAND DR	4	Colonialtown North	LAKE HIGHLAND DR & N FERN CREEK AV	NW	NA	1515 LAKE HIGHLAND DR	Present	Y	N	85.5

Ramp ID	Street Name	Comm. District	Neighborhood	Intersection	Intersect. Quadrant	Ped. Travel Direction	Nearest Parcel Address	Status	Marked Crossing	Midblock Crossing	Sidewalk Priority
F017563	S SUMMERLIN AVE	4	Lake Davis/Greenwood	E ANDERSON ST & S SUMMERLIN AVE	SE	W	700 E ANDERSON ST	Present	Y	N	85.5
F031720	E LIVINGSTON ST	4	Lake Eola Heights	E LIVINGSTON ST & UNNAMED DRIVEWAY	NW	E	123 E LIVINGSTON ST	N/A, No Curb	N	N	85.5
F031721	E LIVINGSTON ST	4	Lake Eola Heights	E LIVINGSTON ST & UNNAMED DRIVEWAY	NE	W	123 E LIVINGSTON ST	N/A, No Curb	N	N	85.5
F010906	E LIVINGSTON ST	4	Lake Eola Heights	E LIVINGSTON ST & RUTH LN	NE		203 E LIVINGSTON ST	Present	Y	N	85.5
F014243	MAYFAIR CIR	4	Lake Como	MAYFAIR CIR & S BUMBY AVE	NW		939 MAYFAIR CIR	N/A, No Curb	N	N	85.0
F014241	MAYFAIR CIR	4	Lake Como	MAYFAIR CIR & S BUMBY AVE	NE		423 S BUMBY AVE	N/A, No Curb	Y	N	85.0
F031467	E SOUTH ST	4	South Eola	E SOUTH ST & UNNAMED DRIVEWAY	SE	W	400 E SOUTH ST	Present	N	N	85.0
F017465	N HILLSIDE AVE	4	Colonialtown South	N HILLSIDE AVE & RIDGEWOOD ST	NA	NA	OPPOSITE 301 N HILLSIDE AVE	Present	Y	N	84.0
F000916	CURRY FORD RD	4	Dover Shores West	VANTAGE DR & CURRY FORD RD	NE	NA	1525 VANTAGE DR	Present	Y	N	84.0
F000100	S SUMMERLIN AVE	4	Lake Cherokee	PALMER ST & S SUMMERLIN AVE	NW	SE	625 PALMER ST	Present	N	N	84.0
F003828	S DIVISION AVE	4	South Division	GRAND ST & S DIVISION AVE	SW		1300 S DIVISION AVE	Present	N	N	84.0
F003821	S DIVISION AVE	4	South Division	S DIVISION AVE & COLUMBIA ST	SW		510 W COLUMBIA ST	Present	N	N	84.0
F003824	S DIVISION AVE	4	South Division	GRAND ST & S DIVISION AVE	NW		1218 S DIVISION AVE	Present	N	N	84.0
F003832	S DIVISION AVE	4	South Division	S DIVISION AVE & INDIANA ST	NW		1300 S DIVISION AVE	Present	N	N	84.0
F012115	S ORANGE AVE	4	South Orange	S ORANGE AVE & S LUCERNE CIR E & S LUCERNE CIR W	NW	E	710 S ORANGE AVE	Present	Y	N	84.0
F014078	E CENTRAL BLVD	4	Lawsona/Fern Creek	E CENTRAL BLVD & S GLENWOOD AVE & N GLENWOOD AVE	SW		2216 E CENTRAL BLVD	Present	N	N	83.5
F015013	S SUMMERLIN AVE	4	Lake Davis/Greenwood	PALMER ST & S SUMMERLIN AVE	SE		605 S SUMMERLIN AVE	Present	N	N	83.0
F015011	S SUMMERLIN AVE	4	Lake Davis/Greenwood	S SUMMERLIN AVE & GREENWOOD ST	NE		705 GREENWOOD ST	Present	N	N	83.0
F016081	E MICHIGAN ST	4	Pineloch	LUTHER LN & E MICHIGAN ST	SE		800 E MICHIGAN ST	Present	N	N	83.0
F028151	E CENTRAL BLVD	4	Thornton Park	N HYER AVE & E CENTRAL BLVD & S HYER AVE	SW	E	816 E CENTRAL BLVD	Present	Y	N	83.0
F013291	E CENTRAL BLVD	4	Thornton Park	N HYER AVE & E CENTRAL BLVD & S HYER AVE	NW	NA	8 N HYER AVE	Present	Y	N	83.0
F015832	E MICHIGAN ST	4	Wadeview Park	S BUMBY AVE & E MICHIGAN ST	NW	S	2345 E MICHIGAN ST	Present	Y	N	83.0
F010403	N FOREST AVE	4	Colonialtown South	N FOREST AVE & GLENSIDE LN	SW		2027 E ROBINSON ST	Present	Y	N	82.5
F010423	N HAMPTON AVE	4	Colonialtown South	N HAMPTON AVE & GLENSIDE LN	SE		2001 E ROBINSON ST	Present	Y	N	82.5

Ramp ID	Street Name	Comm. District	Neighborhood	Intersection	Intersect. Quadrant	Ped. Travel Direction	Nearest Parcel Address	Status	Marked Crossing	Midblock Crossing	Sidewalk Priority
F017663	S LUCERNE CIR E	4	Lake Cherokee	S ORANGE AVE & S LUCERNE CIR E & S LUCERNE CIR W	SE	N	112 S LUCERNE CIR E	Present	Y	N	82.5
F012112	S ORANGE AVE	4	Lake Cherokee	S ORANGE AVE & S LUCERNE CIR E & S LUCERNE CIR W	NE		OPPOSITE 112 S LUCERNE CIR E	Present	Y	N	82.5
F017662	S LUCERNE CIR E	4	Lake Cherokee	S ORANGE AVE & S LUCERNE CIR E & S LUCERNE CIR W	SE	W	112 S LUCERNE CIR E	Present	Y	N	82.5
F012118	S ORANGE AVE	4	South Orange	S ORANGE AVE & S LUCERNE CIR E & S LUCERNE CIR W	NW	S	NONE	Present	Y	N	82.5
F028342	E LIVINGSTON ST	4	Colonial Town Center	E LIVINGSTON ST & UNNAMED RD	NE	W	2712 E COLONIAL DR	Present	Y	N	82.0
F028343	E LIVINGSTON ST	4	Colonial Town Center	E LIVINGSTON ST & UNNAMED RD	NW	E	2712 E COLONIAL DR	Present	Y	N	82.0
F010678	E LIVINGSTON ST	4	Colonialtown South	HAMPTON PARK PL & E LIVINGSTON ST	SE		398 N GLENWOOD AVE	Present	N	N	82.0
F010662	E LIVINGSTON ST	4	Colonialtown South	N GLENWOOD AVE & E LIVINGSTON ST	SE		301 N BUMBY AVE	Present	Y	N	82.0
F010537	E LIVINGSTON ST	4	Colonialtown South	E LIVINGSTON ST & N HILLSIDE AVE	SE		349 N HILLSIDE AVE	Present	Y	N	82.0
F010682	E LIVINGSTON ST	4	Colonialtown South	HAMPTON PARK PL & E LIVINGSTON ST	SW		349 N HILLSIDE AVE	Present	N	N	82.0
F010666	E LIVINGSTON ST	4	Colonialtown South	N GLENWOOD AVE & E LIVINGSTON ST	SW		398 N GLENWOOD AVE	Present	Y	N	82.0
F028152	E LIVINGSTON ST	4	Lake Eola Heights	E LIVINGSTON ST & CATHCART AVE	NE	S	603 E LIVINGSTON ST	Present	Y	N	82.0
F011986	E LIVINGSTON ST	4	Lake Eola Heights	E LIVINGSTON ST & CATHCART AVE	NW	E	519 E LIVINGSTON ST	Present	Y	N	82.0
F011978	E LIVINGSTON ST	4	Lake Eola Heights	E LIVINGSTON ST & CATHCART AVE	NW	S	519 E LIVINGSTON ST	Present	Y	N	82.0
F013991	S PRIMROSE DR	4	Milk District	S PRIMROSE DR & E CHURCH ST	NW		116 PRIMROSE DR	Present	N	N	82.0
F031466	E SOUTH ST	4	South Eola	E SOUTH ST & UNNAMED DRIVEWAY	SW	E	400 E SOUTH ST	Present	N	N	82.0
F016883	E GORE ST	4	Lake Copeland	BRADSHAW TER & E GORE ST	SE	W	210 E GORE ST	Present	N	N	81.5
F009136	E AMELIA ST	4	Lake Eola Heights	HIGHLAND AVE & E AMELIA ST	SW		446 HIGHLAND AVE	Present	N	N	81.5
F031839	N BUMBY AV	4	Lawsona/Fern Creek	N BUMBY AV & UNNAMED DRIVEWAY	SW	N	206 N BUMBY AVE	Present	N	N	81.5
F031840	N BUMBY AV	4	Lawsona/Fern Creek	N BUMBY AV & UNNAMED DRIVEWAY	NW	S	210 N BUMBY AVE	Present	N	N	81.5
F013295	E CENTRAL BLVD	4	Lawsona/Fern Creek	N HYER AVE & E CENTRAL BLVD & S HYER AVE	SE	E	900 E CENTRAL BLVD	Present	Y	N	81.5
F028962	N PRIMROSE DR	4	Milk District	N PRIMROSE DR & UNNAMED RD	NW	S	340 N PRIMROSE DR	Present	Y	N	81.5
F029584	N PRIMROSE DR	4	Milk District	N PRIMROSE DR & UNNAMED RD	SW	N	340 N PRIMROSE DR	Present	Y	N	81.5
F029585	N PRIMROSE DR	4	Milk District	N PRIMROSE DR & UNNAMED RD	NW	S	340 N PRIMROSE DR	Present	Y	N	81.5

Ramp ID	Street Name	Comm. District	Neighborhood	Intersection	Intersect. Quadrant	Ped. Travel Direction	Nearest Parcel Address	Status	Marked Crossing	Midblock Crossing	Sidewalk Priority
F028961	N PRIMROSE DR	4	Milk District	N PRIMROSE DR & UNNAMED RD	SW	N	340 N PRIMROSE DR	Present	Y	N	81.5
F010987	N PRIMROSE DR	4	Milk District	E LIVINGSTON ST & N PRIMROSE DR	SW	E	340 N PRIMROSE DR	Present	Y	N	81.5
F012049	E CENTRAL BLVD	4	South Eola	S EOLA DR & N EOLA DR & E CENTRAL BLVD	SW	E	530 E CENTRAL BLVD	Present	Y	N	81.5
F012034	E CENTRAL BLVD	4	South Eola	N OSCEOLA AVE & S OSCEOLA AVE & E CENTRAL BLVD	SE	N	11 S OSCEOLA AVE	Present	Y	N	81.5
F017859	N EOLA DR	4	South Eola	S EOLA DR & N EOLA DR & E CENTRAL BLVD	NW	NA	OPPOSITE 530 E CENTRAL BLVD	Present	Y	N	81.5
F013286	E CENTRAL BLVD	4	Thornton Park	JAMES AVE & E CENTRAL BLVD	NW		2 JAMES AVE	Present	Y	N	81.5
F013284	JAMES AVE	4	Thornton Park	JAMES AVE & E CENTRAL BLVD	NE	W	1001 E CENTRAL BLVD	Present	Y	N	81.5
F013289	E CENTRAL BLVD	4	Thornton Park	N HYER AVE & E CENTRAL BLVD & S HYER AVE	NE	NA	901 E CENTRAL BLVD	Present	Y	N	81.5
F000900	CURRY FORD RD	4	Dover Shores West	VANTAGE DR & CURRY FORD RD	NW	NA	1524 VANTAGE DR	Present	Y	N	81.0
F014245	MAYFAIR CIR	4	Lake Como	MAYFAIR CIR & S BUMBY AVE	SW		942 MAYFAIR CIR	N/A, No Curb	N	N	81.0
F014214	LAKE COMO CIR	4	Lake Como	LAKE COMO CIR & S BUMBY AVE	NE		503 LAKE COMO CIR	Present	Y	N	81.0
F014213	LAKE COMO CIR	4	Lake Como	LAKE COMO CIR & S BUMBY AVE	NW		502 LAKE COMO CIR	Present	Y	N	81.0
F011347	HILLCREST ST	4	Lake Eola Heights	HIGHLAND AVE & HILLCREST ST	SE		619 HIGHLAND AVE	Present	N	N	81.0
F011352	HILLCREST ST	4	Lake Eola Heights	HIGHLAND AVE & HILLCREST ST	NW		229 HILLCREST ST	Present	N	N	81.0
F009256	E CONCORD ST	4	Lake Eola Heights	E CONCORD ST & HIGHLAND AVE	NE	S	305 E CONCORD ST	Present	N	N	81.0
F012347	E LIVINGSTON ST	4	Lake Eola Heights	E LIVINGSTON ST & BROADWAY AVE	SE	N	347 BROADWAY AVE	Present	Y	N	80.5
F012345	E LIVINGSTON ST	4	Lake Eola Heights	E LIVINGSTON ST & BROADWAY AVE	SE	W	347 BROADWAY AVE	Present	Y	N	80.5
F010904	CURRY FORD RD	4	Lake Terrace	CURRY FORD RD & S CRYSTAL LAKE DR	SW	NA	3096 CURRY FORD RD	Present	Y	N	80.5
F012641	N HAMPTON AVE	4	Lawsona/Fern Creek	N HAMPTON AVE & E CENTRAL BLVD	SW		1808 E CENTRAL BLVD	Present	N	N	80.5
F013217	S HAMPTON AVE	4	Lawsona/Fern Creek	N HAMPTON AVE & S HAMPTON AVE & E CENTRAL BLVD	SE	NA	2000 E CENTRAL BLVD	Present	Y	N	80.5
F014089	E CENTRAL BLVD	4	Lawsona/Fern Creek	E CENTRAL BLVD & S FOREST AVE	SW	E	2026 E CENTRAL BLVD	Present	N	N	80.5
F014090	E CENTRAL BLVD	4	Lawsona/Fern Creek	E CENTRAL BLVD & S FOREST AVE	SE	W	2100 E CENTRAL BLVD	Present	N	N	80.5
F012642	N HAMPTON AVE	4	Lawsona/Fern Creek	N HAMPTON AVE & E CENTRAL BLVD	NW		1923 E CENTRAL BLVD	Present	N	N	80.5
F013880	E CENTRAL BLVD	4	Milk District	S GRAHAM AVE & N GRAHAM AVE & E CENTRAL BLVD	SW		2524 E CENTRAL BLVD	Present	N	N	80.5

Ramp ID	Street Name	Comm. District	Neighborhood	Intersection	Intersect. Quadrant	Ped. Travel Direction	Nearest Parcel Address	Status	Marked Crossing	Midblock Crossing	Sidewalk Priority
F013878	E CENTRAL BLVD	4	Milk District	S GRAHAM AVE & N GRAHAM AVE & E CENTRAL BLVD	SE		2602 E CENTRAL BLVD	Present	N	N	80.5
F013983	S PRIMROSE DR	4	Milk District	N PRIMROSE DR & E CENTRAL BLVD & S PRIMROSE DR	SW		2722 E CENTRAL BLVD	Present	N	N	80.5
F013986	S PRIMROSE DR	4	Milk District	E PINE ST & S PRIMROSE DR	SW		100 S PRIMROSE DR	Present	N	N	80.5
F029582	N PRIMROSE DR	4	Colonial Town Center	N PRIMROSE DR & UNNAMED RD	NW	S	2712 E COLONIAL DR	Present	Y	N	80.0
F028522	N PRIMROSE DR	4	Colonial Town Center	N PRIMROSE DR & UNNAMED RD	NW	S	2712 E COLONIAL DR	Present	Y	N	80.0
F029583	N PRIMROSE DR	4	Colonial Town Center	N PRIMROSE DR & UNNAMED RD	SW	N	2712 E COLONIAL DR	Present	Y	N	80.0
F028523	N PRIMROSE DR	4	Colonial Town Center	N PRIMROSE DR & UNNAMED RD	SW	N	2712 E COLONIAL DR	Present	Y	N	80.0
F028524	N PRIMROSE DR	4	Colonial Town Center	N PRIMROSE DR & UNNAMED RD	NW	S	2712 E COLONIAL DR	Present	Y	N	80.0
F028260	N PRIMROSE DR	4	Colonial Town Center	N PRIMROSE DR & UNNAMED RD	NW	S	2712 E COLONIAL DR	Present	Y	N	80.0
F028525	N PRIMROSE DR	4	Colonial Town Center	N PRIMROSE DR & UNNAMED RD	SW	E	2712 E COLONIAL DR	Present	Y	N	80.0
F028261	N PRIMROSE DR	4	Colonial Town Center	N PRIMROSE DR & UNNAMED RD	SW	N	2712 E COLONIAL DR	Present	Y	N	80.0
F028534	N PRIMROSE DR	4	Colonial Town Center	N PRIMROSE DR & UNNAMED DRIVEWAY	NW	S	2712 E COLONIAL DR	Present	N	N	80.0
F016553	N HAMPTON AVE	4	Colonialtown North	N HAMPTON AV & VIRGINIA DR	SW	NA	1345 HARDY AVE	Present	N	N	80.0
F009140	E AMELIA ST	4	Lake Eola Heights	HIGHLAND AVE & E AMELIA ST	SE		302 E AMELIA ST	Present	N	N	80.0
F011411	HIGHLAND AVE	4	Lake Eola Heights	HARWOOD ST & HIGHLAND AVE	NE		303 E HARWOOD ST	Present	N	N	80.0
F013791	S EOLA DR	4	South Eola	S EOLA DR & E CHURCH ST	SW	N	OPPOSITE 205 S EOLA DR	Present	Y	N	80.0
F013793	S EOLA DR	4	South Eola	S EOLA DR & E CHURCH ST	SE	W	205 S EOLA DR	Present	N	N	80.0
F013576	N FERN CREEK AVE	4	Colonialtown North	WEBER ST & N FERN CREEK AV	SE	NA	949 N FERNCREEK AVE	Present	N	N	79.5
F013571	GARVIN ST	4	Colonialtown North	N FERN CREEK AV & GARVIN ST	NE	NA	931 N FERNCREEK AVE	Present	N	N	79.5
F011095	SHINE AVE	4	Colonialtown South	SHINE AVE & E LIVINGSTON ST	SW		1246 E LIVINGSTON ST	Present	Y	N	79.5
F016920	DELANEY AVE	4	Lake Cherokee	DELANEY AVE & PARKING LOT	NW		500 DELANEY AVE	Present	N	N	79.5
F000825	MORRISTOWN AVE	4	Lake Como	CURRY FORD RD & MORRISTOWN AVE	NW	NA	3029 CURRY FORD RD	Present	N	N	79.5
F014216	LAKE COMO CIR	4	Lake Como	LAKE COMO CIR & NEWARK WAY	E		527 LAKE COMO CIR	N/A, No Curb	Y	N	79.5
F014077	E CENTRAL BLVD	4	Lawsona/Fern Creek	E CENTRAL BLVD & S GLENWOOD AVE & N GLENWOOD AVE	SE		2300 E CENTRAL BLVD	Present	N	N	79.5

Ramp ID	Street Name	Comm. District	Neighborhood	Intersection	Intersect. Quadrant	Ped. Travel Direction	Nearest Parcel Address	Status	Marked Crossing	Midblock Crossing	Sidewalk Priority
F013876	E CENTRAL BLVD	4	Milk District	S GRAHAM AVE & N GRAHAM AVE & E CENTRAL BLVD	NE		2601 E CENTRAL BLVD	Present	N	N	79.5
F013874	E CENTRAL BLVD	4	Milk District	S GRAHAM AVE & N GRAHAM AVE & E CENTRAL BLVD	NW		2523 E CENTRAL BLVD	Present	N	N	79.5
F013956	S SUMMERLIN AVE	4	Thornton Park	S SUMMERLIN AVE & E CHURCH ST	SE		702 E CHURCH ST	Present	N	N	79.5
F013959	S SUMMERLIN AVE	4	Thornton Park	S SUMMERLIN AVE & E CHURCH ST	NE		701 E CHURCH ST	Present	N	N	79.5
F028536	N PRIMROSE DR	4	Milk District	N PRIMROSE DR & UNNAMED RD	NE	S	427 N PRIMROSE DR	Present	N	N	79.0
F028535	N PRIMROSE DR	4	Milk District	N PRIMROSE DR & UNNAMED RD	SE	N	427 N PRIMROSE DR	Present	N	N	79.0
F000258	N PRIMROSE DR	4	Milk District	E LIVINGSTON ST & N PRIMROSE DR	SE	N	2911 E ROBINSON ST	Present	Y	N	79.0
F011101	N PRIMROSE DR	4	Milk District	E LIVINGSTON ST & N PRIMROSE DR	SE	W	2911 E ROBINSON ST	Present	Y	N	79.0
F010993	E LIVINGSTON ST	4	Milk District	E LIVINGSTON ST & N GRAHAM AVE	SW		315 N BUMBY AVE	Present	N	N	79.0
F013982	N PRIMROSE DR	4	Milk District	N PRIMROSE DR & E CENTRAL BLVD & S PRIMROSE DR	NW		12 N PRIMROSE DR	Present	N	N	79.0
F014208	LAKE COMO CIR	4	Lake Como	LAKE COMO CIR & S HILLSIDE AVE	W		530 LAKE COMO CIR	N/A, No Curb	N	N	78.5
F014202	LAKE COMO CIR	4	Lake Como	LAKE COMO CIR & S BUMBY AVE	SW		616 LAKE COMO CIR	Present	Y	N	78.5
F014270	E GORE ST	4	Lake Como	E GORE ST & FORT LANE DR	SE		909 FORT LANE DR	Present	N	N	78.5
F014211	LAKE COMO CIR	4	Lake Como	LAKE COMO CIR & S HILLSIDE AVE	E		524 LAKE COMO CIR	N/A, No Curb	Y	N	78.5
F014198	S BUMBY AVE	4	Lake Como	MAYFAIR CIR & S BUMBY AVE	SW		701 MAYFAIR CIR	Present	N	N	78.5
F014203	LAKE COMO CIR	4	Lake Como	LAKE COMO CIR & S BUMBY AVE	SE		613 LAKE COMO CIR	Present	Y	N	78.5
F012397	N HYER AVE	4	Lake Eola Heights	N HYER AVE & E LIVINGSTON ST	SW	E	820 E LIVINGSTON ST	Present	Y	N	78.5
F012399	N HYER AVE	4	Lake Eola Heights	N HYER AVE & E LIVINGSTON ST	SW	N	820 E LIVINGSTON ST	Present	Y	N	78.5
F012329	E LIVINGSTON ST	4	Lake Eola Heights	E LIVINGSTON ST & BROADWAY AVE	SW	E	324 E LIVINGSTON ST	Present	Y	N	78.5
F012327	E LIVINGSTON ST	4	Lake Eola Heights	E LIVINGSTON ST & BROADWAY AVE	SW	N	324 E LIVINGSTON ST	Present	Y	N	78.5
F014469	S FERN CREEK AVE	4	Lancaster Park	S FERN CREEK AVE & LANCASTER DR	SW		1516 LANCASTER DR	Present	N	N	78.5
F014159	S SUMMERLIN AVE	4	South Eola	S SUMMERLIN AVE & MARIPOSA ST	NW		628 E CHURCH ST	Present	Y	N	78.5
F012022	E CENTRAL BLVD	4	South Eola	N OSCEOLA AVE & S OSCEOLA AVE & E CENTRAL BLVD	SW	N	8 S OSCEOLA AVE	Present	Y	N	78.5
F012020	E CENTRAL BLVD	4	South Eola	N OSCEOLA AVE & S OSCEOLA AVE & E CENTRAL BLVD	NW		431 E CENTRAL BLVD	Present	Y	N	78.5

Ramp ID	Street Name	Comm. District	Neighborhood	Intersection	Intersect. Quadrant	Ped. Travel Direction	Nearest Parcel Address	Status	Marked Crossing	Midblock Crossing	Sidewalk Priority
F012026	E CENTRAL BLVD	4	South Eola	N OSCEOLA AVE & S OSCEOLA AVE & E CENTRAL BLVD	NE	W	105 N ROSALIND AVE	Present	Y	N	78.5
F012031	E CENTRAL BLVD	4	South Eola	N OSCEOLA AVE & S OSCEOLA AVE & E CENTRAL BLVD	SE	W	11 S OSCEOLA AVE	Present	Y	N	78.5
F012024	E CENTRAL BLVD	4	South Eola	N OSCEOLA AVE & S OSCEOLA AVE & E CENTRAL BLVD	SW	E	8 S OSCEOLA AVE	Present	Y	N	78.5
F012029	E CENTRAL BLVD	4	South Eola	N OSCEOLA AVE & S OSCEOLA AVE & E CENTRAL BLVD	NE	S	105 N ROSALIND AVE	Present	Y	N	78.5
F016086	E MICHIGAN ST	4	Wadeview Park	LAKE WADE CT & E MICHIGAN ST	NW		705 E MICHIGAN ST	Present	Y	N	78.5
F015936	E MICHIGAN ST	4	Wadeview Park	E MICHIGAN ST & DELANEY AVE	NE	S	2699 DELANEY AVE	Present	Y	N	78.5
F015504	E ESTHER ST	4	Wadeview Park	E ESTHER ST & S FERN CREEK AVE	NW		1920 S FERNCREEK AVE	Present	N	N	78.5
F015933	E MICHIGAN ST	4	Wadeview Park	E MICHIGAN ST & S OSCEOLA AVE	NW		435 E MICHIGAN ST	Present	Y	N	78.5
F028521	N PRIMROSE DR	4	Colonial Town Center	N PRIMROSE DR & UNNAMED RD	NE	S	595 N PRIMROSE DR	Present	N	N	78.0
F028520	N PRIMROSE DR	4	Colonial Town Center	N PRIMROSE DR & UNNAMED RD	SE	N	595 N PRIMROSE DR	Present	N	N	78.0
F031481	N PRIMROSE DR	4	Colonial Town Center	N PRIMROSE DR & UNNAMED DRIVEWAY	SE	N	595 N PRIMROSE DR	Present	N	N	78.0
F031480	N PRIMROSE DR	4	Colonial Town Center	N PRIMROSE DR & UNNAMED DRIVEWAY	NE	S	595 N PRIMROSE DR	Present	N	N	78.0
F000262	N PRIMROSE DR	4	Colonial Town Center	E AMELIA ST & N PRIMROSE DR	NE	NA	595 N PRIMROSE DR	Present	Y	N	78.0
F031710	CURRY FORD RD	4	Dover Shores West	CURRY FORD RD & UNNAMED DRIVEWAY	NE	W	4205 CURRY FORD RD	N/A, No Curb	N	N	78.0
F031709	CURRY FORD RD	4	Dover Shores West	CURRY FORD RD & UNNAMED DRIVEWAY	NW	E	4205 CURRY FORD RD	N/A, No Curb	N	N	78.0
F028750	CURRY FORD RD	4	Dover Shores West	CURRY FORD RD & UNNAMED RD	NE	W	4319 CURRY FORD RD	Present	N	N	78.0
F028749	CURRY FORD RD	4	Dover Shores West	CURRY FORD RD & UNNAMED RD	NW	E	4319 CURRY FORD RD	Present	N	N	78.0
F000979	CURRY FORD RD	4	Dover Shores West	CURRY FORD RD & EDMUNDSHIRE LN	NE	NA	4205 CURRY FORD RD	Present	Y	N	78.0
F011236	N SUMMERLIN AVE	4	Lake Eola Heights	HILLCREST ST & N SUMMERLIN AVE	NE	W	701 HILLCREST ST	Present	N	N	78.0
F011234	N SUMMERLIN AVE	4	Lake Eola Heights	HILLCREST ST & N SUMMERLIN AVE	NE	S	701 HILLCREST ST	Present	N	N	78.0
F011232	N SUMMERLIN AVE	4	Lake Eola Heights	HILLCREST ST & N SUMMERLIN AVE	SE	W	702 HILLCREST ST	Present	N	N	78.0
F011230	N SUMMERLIN AVE	4	Lake Eola Heights	HILLCREST ST & N SUMMERLIN AVE	SE	N	702 HILLCREST ST	Present	N	N	78.0
F011214	N SUMMERLIN AVE	4	Lake Eola Heights	N SUMMERLIN AVE & E CONCORD ST	NE		701 E CONCORD ST	Present	N	N	78.0
F011246	N SUMMERLIN AVE	4	Lake Eola Heights	HILLCREST ST & N SUMMERLIN AVE	NW	S	645 HILLCREST ST	Present	N	N	78.0

Ramp ID	Street Name	Comm. District	Neighborhood	Intersection	Intersect. Quadrant	Ped. Travel Direction	Nearest Parcel Address	Status	Marked Crossing	Midblock Crossing	Sidewalk Priority
F011248	N SUMMERLIN AVE	4	Lake Eola Heights	HILLCREST ST & N SUMMERLIN AVE	NW	E	645 HILLCREST ST	Present	N	N	78.0
F000286	N PRIMROSE DR	4	Milk District	E AMELIA ST & N PRIMROSE DR	SE	NA	427 N PRIMROSE DR	Present	Y	N	78.0
F016083	E MICHIGAN ST	4	Pineloch	LUTHER LN & E MICHIGAN ST	SW		792 E MICHIGAN ST	Present	N	N	78.0
F017192	W GORE ST	4	South Division	S HUGHEY AVE & W GORE ST	SW		320 W GORE ST	Present	N	N	78.0
F017190	W GORE ST	4	South Division	S HUGHEY AVE & W GORE ST	NW		850 S HUGHEY AVE	Present	N	N	78.0
F017183	S DIVISION AVE	4	South Division	S DIVISION AVE & PIEDMONT ST	SE	N	1011 S DIVISION AVE	Present	N	N	78.0
F013394	E PINE ST	4	Central Business District	MID BLOCK E PINE ST	NA	NA	302 E PINE ST	Present	Y	Y	77.5
F010344	E AMELIA ST	4	Colonialtown South	E AMELIA ST & N HAMPTON AVE	SW		1921 STANLEY ST	Present	N	N	77.5
F010240	STANLEY ST	4	Colonialtown South	STANLEY ST & N HAMPTON AVE	NW		1921 STANLEY ST	Present	Y	N	77.5
F031791	S CRYSTAL LAKE DR	4	Dover Shores West	S CRYSTAL LAKE DR & UNNAMED DRIVEWAY	SE	N	3201 CURRY FORD RD	Present	N	N	77.5
F031789	S CRYSTAL LAKE DR	4	Dover Shores West	S CRYSTAL LAKE DR & SHORES AL	SE	N	3201 CURRY FORD RD	N/A, No Curb	N	N	77.5
F031790	S CRYSTAL LAKE DR	4	Dover Shores West	S CRYSTAL LAKE DR & UNNAMED DRIVEWAY	NE	S	3201 CURRY FORD RD	Present	N	N	77.5
F031793	S CRYSTAL LAKE DR	4	Dover Shores West	S CRYSTAL LAKE DR & UNNAMED DRIVEWAY	SE	N	3201 CURRY FORD RD	Present	N	N	77.5
F031792	S CRYSTAL LAKE DR	4	Dover Shores West	S CRYSTAL LAKE DR & UNNAMED DRIVEWAY	NE	S	3201 CURRY FORD RD	Present	N	N	77.5
F031788	S CRYSTAL LAKE DR	4	Dover Shores West	S CRYSTAL LAKE DR & SHORES AL	NE	S	3202 MONTCLAIR RD	Present	N	N	77.5
F000331	E ANDERSON ST	4	Lake Cherokee	E ANDERSON ST & DELANEY AVE	SE		300 E ANDERSON ST	Present	Y	N	77.5
F000681	S PRIMROSE DR	4	Lake Como	S PRIMROSE DR & CLEMWOOD ST	NE	NA	2801 CLEMWOOD ST	Present	N	N	77.5
F000677	S PRIMROSE DR	4	Lake Como	S PRIMROSE DR & CLEMWOOD ST	SE	NA	2800 CLEMWOOD ST	Present	N	N	77.5
F016423	E MILLER ST	4	Lake Copeland	S ORANGE AVE & W MILLER ST & E MILLER ST & WISTERIA AVE	E	NA	101 E MILLER ST	Present	N	N	77.5
F011242	N SUMMERLIN AVE	4	Lake Eola Heights	HILLCREST ST & N SUMMERLIN AVE	SW	N	644 HILLCREST ST	Present	N	N	77.5
F011244	N SUMMERLIN AVE	4	Lake Eola Heights	HILLCREST ST & N SUMMERLIN AVE	SW	E	644 HILLCREST ST	Present	N	N	77.5
F012364	N SUMMERLIN AVE	4	Lake Eola Heights	N SUMMERLIN AVE & E LIVINGSTON ST	SE	N	341 N SUMMERLIN AVE	Present	Y	N	77.5
F012370	N SUMMERLIN AVE	4	Lake Eola Heights	N SUMMERLIN AVE & E LIVINGSTON ST	SW	N	646 E LIVINGSTON ST	Present	Y	N	77.5
F012362	N SUMMERLIN AVE	4	Lake Eola Heights	N SUMMERLIN AVE & E LIVINGSTON ST	SE	W	341 N SUMMERLIN AVE	Present	Y	N	77.5

Ramp ID	Street Name	Comm. District	Neighborhood	Intersection	Intersect. Quadrant	Ped. Travel Direction	Nearest Parcel Address	Status	Marked Crossing	Midblock Crossing	Sidewalk Priority
F028991	N PRIMROSE DR	4	Milk District	N PRIMROSE DR & UNNAMED RD	NW	S	2720 E ROBINSON ST	N/A, No Curb	N	N	77.5
F028990	N PRIMROSE DR	4	Milk District	N PRIMROSE DR & UNNAMED RD	NW	S	200 N PRIMROSE DR	N/A, No Curb	N	N	77.5
F028992	N PRIMROSE DR	4	Milk District	N PRIMROSE DR & UNNAMED RD	SW	N	2720 E ROBINSON ST	N/A, No Curb	N	N	77.5
F028989	N PRIMROSE DR	4	Milk District	N PRIMROSE DR & UNNAMED RD	SW	N	200 N PRIMROSE DR	N/A, No Curb	N	N	77.5
F013899	S GRAHAM AVE	4	Milk District	S GRAHAM AVE & E CHURCH ST	SE	W	2600 E CHURCH ST	Present	N	N	77.5
F011673	N PRIMROSE DR	4	Milk District	N PRIMROSE DR & E WASHINGTON ST	NW		2717 E WASHINGTON ST	Present	N	N	77.5
F013897	S GRAHAM AVE	4	Milk District	S GRAHAM AVE & E CHURCH ST	NE		115 S GRAHAM AVE	Present	N	N	77.5
F013902	E JACKSON ST	4	Milk District	E JACKSON ST & S GRAHAM AVE	NW		2525 E JACKSON ST	Present	N	N	77.5
F013909	E JACKSON ST	4	Milk District	E JACKSON ST & S GRAHAM AVE	NE		2601 E JACKSON ST	Present	N	N	77.5
F013975	N PRIMROSE DR	4	Milk District	N PRIMROSE DR & E JEFFERSON ST	SW		2718 E JEFFERSON ST	Present	N	N	77.5
F013973	N PRIMROSE DR	4	Milk District	N PRIMROSE DR & E JEFFERSON ST	NW		2721 E JEFFERSON ST	Present	N	N	77.5
F012065	E WASHINGTON ST	4	South Eola	E WASHINGTON ST & N EOLA DR	NE	S	101 N EOLA DR	Present	Y	N	77.5
F000959	CURRY FORD RD	4	Dover Shores West	CURRY FORD RD & EDMUNDSHIRE LN	NW	NA	4131 CURRY FORD RD	Present	Y	N	77.0
F015355	PEEL AVE	4	Lake Terrace	PEEL AVE & ORANGE PEEL CT	NW		2699 ORANGE PEEL CT	Present	N	N	77.0
F003807	W GORE ST	4	South Division	W GORE ST & S DIVISION AVE	SW		426 W GORE ST	Present	Y	N	77.0
F003844	S DIVISION AVE	4	South Division	CONROY ST & S DIVISION AVE	SW		1500 S DIVISION AVE	Present	N	N	77.0
F003848	S DIVISION AVE	4	South Division	S DIVISION AVE & W MILLER ST	NW		1510 S DIVISION AVE	Present	N	N	77.0
F014168	N FERN CREEK AVE	4	Colonialtown North	WEBER ST & N FERN CREEK AV	SW	NA	940 N FERNCREEK AVE	Present	N	N	76.5
F008647	N FERN CREEK AVE	4	Colonialtown North	WOODWARD ST & N FERN CREEK AV	SW	NA	716 N FERNCREEK AVE	Present	N	N	76.5
F015000	S SUMMERLIN AVE	4	Lake Davis/Greenwood	S SUMMERLIN AVE & GREENWOOD ST	SE		701 S SUMMERLIN AVE	Present	N	N	76.5
F029197	W GORE ST	4	South Orange	C S X RR & W GORE ST	NE	W	231 W GORE ST	N/A, No Curb	N	N	76.5
F016599	W GORE ST	4	South Orange	W GORE ST & LUCERNE TER	NW	E	830 LUCERNE TER	Present	N	N	76.5
F016600	W GORE ST	4	South Orange	W GORE ST & LUCERNE TER	NE		818 S MAIN LN	Present	N	N	76.5
F016460	W GORE ST	4	South Orange	W GORE ST & KUHL AVE	NW		818 S MAIN LN	Present	N	N	76.5

Ramp ID	Street Name	Comm. District	Neighborhood	Intersection	Intersect. Quadrant	Ped. Travel Direction	Nearest Parcel Address	Status	Marked Crossing	Midblock Crossing	Sidewalk Priority
F028262	N PRIMROSE DR	4	Colonial Town Center	N PRIMROSE DR & UNNAMED RD	NE	S	2800 E COLONIAL DR	N/A, No Curb	N	N	76.0
F028263	N PRIMROSE DR	4	Colonial Town Center	N PRIMROSE DR & UNNAMED RD	SE	N	657 N PRIMROSE DR	N/A, No Curb	N	N	76.0
F010525	E LIVINGSTON ST	4	Colonialtown South	E LIVINGSTON ST & ROSWELL AVE	SE		347 ROSWELL AVE	Present	Y	N	76.0
F011374	HILLCREST ST	4	Colonialtown South	N HAMPTON AVE & HILLCREST ST	NW		1920 E COLONIAL DR	Present	N	N	76.0
F010529	E LIVINGSTON ST	4	Colonialtown South	E LIVINGSTON ST & N HILLSIDE AVE	SW		348 N HILLSIDE AVE	Present	Y	N	76.0
F017086	DELANEY AVE	4	Lake Cherokee	BAY ST & DELANEY AVE	NW	S	720 DELANEY AVE	Present	N	N	76.0
F012546	CATHCART AVE	4	Lake Eola Heights	CATHCART AVE & RIDGEWOOD ST	NE	S	331 CATHCART AVE	Present	Y	N	76.0
F012564	CATHCART AVE	4	Lake Eola Heights	CATHCART AVE & RIDGEWOOD ST	SW	E	321 HILLMAN AVE	Present	Y	N	76.0
F012561	CATHCART AVE	4	Lake Eola Heights	CATHCART AVE & RIDGEWOOD ST	SW	N	321 HILLMAN AVE	Present	Y	N	76.0
F012556	CATHCART AVE	4	Lake Eola Heights	CATHCART AVE & RIDGEWOOD ST	NW	E	505 E RIDGEWOOD ST	Present	Y	N	76.0
F012544	CATHCART AVE	4	Lake Eola Heights	CATHCART AVE & RIDGEWOOD ST	SE	N	605 E ROBINSON ST	Present	Y	N	76.0
F012554	CATHCART AVE	4	Lake Eola Heights	CATHCART AVE & RIDGEWOOD ST	NW	S	505 E RIDGEWOOD ST	Present	Y	N	76.0
F012549	CATHCART AVE	4	Lake Eola Heights	CATHCART AVE & RIDGEWOOD ST	NE	W	331 CATHCART AVE	Present	Y	N	76.0
F012541	CATHCART AVE	4	Lake Eola Heights	CATHCART AVE & RIDGEWOOD ST	SE	W	605 E ROBINSON ST	Present	Y	N	76.0
F010990	E LIVINGSTON ST	4	Milk District	E LIVINGSTON ST & N GRAHAM AVE	SE		2602 E LIVINGSTON ST	Present	N	N	76.0
F031896	E PINELOCH AV	4	Pineloch	E PINELOCH AV & UNNAMED DRIVEWAY	NE	W	2849 S ORANGE AVE	Present	N	N	76.0
F031898	E PINELOCH AV	4	Pineloch	E PINELOCH AV & UNNAMED DRIVEWAY	NE	W	2849 S ORANGE AVE	Present	N	N	76.0
F031897	E PINELOCH AV	4	Pineloch	E PINELOCH AV & UNNAMED DRIVEWAY	NW	E	2849 S ORANGE AVE	Present	N	N	76.0
F031895	E PINELOCH AV	4	Pineloch	E PINELOCH AV & UNNAMED DRIVEWAY	NW	E	2849 S ORANGE AVE	Present	N	N	76.0
F031894	E PINELOCH AV	4	Pineloch	E PINELOCH AV & UNNAMED DRIVEWAY	NE	W	2849 S ORANGE AVE	Present	N	N	76.0
F032079	E PINELOCH AV	4	Pineloch	E PINELOCH AV & UNNAMED DRIVEWAY	NW	E	2893 S ORANGE AVE	Present	N	N	76.0
F032078	E PINELOCH AV	4	Pineloch	E PINELOCH AV & UNNAMED DRIVEWAY	NE	W	2893 S ORANGE AVE	Present	N	N	76.0
F031893	E PINELOCH AV	4	Pineloch	E PINELOCH AV & UNNAMED DRIVEWAY	NW	E	2849 S ORANGE AVE	Present	N	N	76.0
F017868	N EOLA DR	4	South Eola	MID BLOCK N EOLA DR	NA	NA	215 N EOLA DR	Present	N	Y	76.0

Ramp ID	Street Name	Comm. District	Neighborhood	Intersection	Intersect. Quadrant	Ped. Travel Direction	Nearest Parcel Address	Status	Marked Crossing	Midblock Crossing	Sidewalk Priority
F012257	E JEFFERSON ST	4	Thornton Park	E JEFFERSON ST & N HYER AVE	NW		800 E ROBINSON ST	Present	Y	N	76.0
F028715	N BUMBY AVE	4	Colonialtown North	N BUMBY AVE & UNNAMED RD	SW	N	2301 E COLONIAL DR	Present	N	N	75.5
F028716	N BUMBY AVE	4	Colonialtown North	N BUMBY AVE & UNNAMED RD	NW	S	2301 E COLONIAL DR	Present	N	N	75.5
F011430	PARK LAKE ST	4	Colonialtown North	SHINE AV & PARK LAKE ST	NW	NA	800 N SHINE AVE	Present	N	N	75.5
F016892	DELANEY AVE	4	Lake Copeland	ANNIE ST & DELANEY AVE	S		1002 DELANEY AVE	Present	N	N	75.5
F016882	E GORE ST	4	Lake Copeland	BRADSHAW TER & E GORE ST	SW	E	142 E GORE ST	Present	N	N	75.5
F031501	E LIVINGSTON ST	4	Lake Eola Heights	E LIVINGSTON ST & UNNAMED DRIVEWAY	SW	E	326 N MILLS AVE	Present	N	N	75.5
F031500	E LIVINGSTON ST	4	Lake Eola Heights	E LIVINGSTON ST & UNNAMED DRIVEWAY	SE	W	326 N MILLS AVE	Present	N	N	75.5
F012945	RIDGEWOOD ST	4	Lake Eola Heights	RIDGEWOOD ST & BROADWAY AVE	NE	W	323 BROADWAY AVE	Present	N	N	75.5
F011530	HILLMAN AVE	4	Lake Eola Heights	HILLMAN AVE & RIDGEWOOD ST	NW	E	330 HILLMAN AVE	Present	Y	N	75.5
F012929	RIDGEWOOD ST	4	Lake Eola Heights	RIDGEWOOD ST & BROADWAY AVE	SW	N	315 E ROBINSON ST	Present	N	N	75.5
F012954	RIDGEWOOD ST	4	Lake Eola Heights	RIDGEWOOD ST & BROADWAY AVE	NW	E	330 BROADWAY AVE	Present	N	N	75.5
F012951	RIDGEWOOD ST	4	Lake Eola Heights	RIDGEWOOD ST & BROADWAY AVE	NW	S	330 BROADWAY AVE	Present	N	N	75.5
F011505	HILLMAN AVE	4	Lake Eola Heights	HILLMAN AVE & RIDGEWOOD ST	SW	N	421 E ROBINSON ST	Present	Y	N	75.5
F011508	HILLMAN AVE	4	Lake Eola Heights	HILLMAN AVE & RIDGEWOOD ST	SW	E	421 E ROBINSON ST	Present	Y	N	75.5
F011510	HILLMAN AVE	4	Lake Eola Heights	HILLMAN AVE & RIDGEWOOD ST	SE	W	321 HILLMAN AVE	Present	Y	N	75.5
F011515	HILLMAN AVE	4	Lake Eola Heights	HILLMAN AVE & RIDGEWOOD ST	SE	N	321 HILLMAN AVE	Present	Y	N	75.5
F012937	RIDGEWOOD ST	4	Lake Eola Heights	RIDGEWOOD ST & BROADWAY AVE	SE	N	401 E ROBINSON ST	Present	N	N	75.5
F012931	RIDGEWOOD ST	4	Lake Eola Heights	RIDGEWOOD ST & BROADWAY AVE	SW	E	315 E ROBINSON ST	Present	N	N	75.5
F011527	HILLMAN AVE	4	Lake Eola Heights	HILLMAN AVE & RIDGEWOOD ST	NW	S	330 HILLMAN AVE	Present	Y	N	75.5
F011520	HILLMAN AVE	4	Lake Eola Heights	HILLMAN AVE & RIDGEWOOD ST	NE	W	505 E RIDGEWOOD ST	Present	Y	N	75.5
F011518	HILLMAN AVE	4	Lake Eola Heights	HILLMAN AVE & RIDGEWOOD ST	NE	S	505 E RIDGEWOOD ST	Present	Y	N	75.5
F012392	N HYER AVE	4	Lake Eola Heights	N HYER AVE & E LIVINGSTON ST	SE	N	1000 E LIVINGSTON ST	Present	Y	N	75.5
F012395	N HYER AVE	4	Lake Eola Heights	N HYER AVE & E LIVINGSTON ST	SE	W	1000 E LIVINGSTON ST	Present	Y	N	75.5

Ramp ID	Street Name	Comm. District	Neighborhood	Intersection	Intersect. Quadrant	Ped. Travel Direction	Nearest Parcel Address	Status	Marked Crossing	Midblock Crossing	Sidewalk Priority
F012947	RIDGEWOOD ST	4	Lake Eola Heights	RIDGEWOOD ST & BROADWAY AVE	NE	S	323 BROADWAY AVE	Present	N	N	75.5
F012934	RIDGEWOOD ST	4	Lake Eola Heights	RIDGEWOOD ST & BROADWAY AVE	SE	W	401 E ROBINSON ST	Present	N	N	75.5
F028756	E MICHIGAN ST	4	Pineloch	E MICHIGAN ST & UNNAMED RD	SE	W	408 E MICHIGAN ST	Present	N	N	75.5
F028757	E MICHIGAN ST	4	Pineloch	E MICHIGAN ST & UNNAMED RD	SE	W	444 E MICHIGAN ST	Present	N	N	75.5
F028755	E MICHIGAN ST	4	Pineloch	E MICHIGAN ST & UNNAMED RD	SW	E	408 E MICHIGAN ST	Present	N	N	75.5
F028758	E MICHIGAN ST	4	Pineloch	E MICHIGAN ST & UNNAMED RD	SW	E	426 E MICHIGAN ST	Present	N	N	75.5
F015938	E MICHIGAN ST	4	Pineloch	E MICHIGAN ST & DELANEY AVE	SE		408 E MICHIGAN ST	Present	Y	N	75.5
F015934	E MICHIGAN ST	4	Pineloch	E MICHIGAN ST & S OSCEOLA AVE	SW		444 E MICHIGAN ST	Present	Y	N	75.5
F017156	COLUMBIA ST	4	South Division	COLUMBIA ST & ATLANTA AVE	SE	N	1215 ATLANTA AVE	Present	N	N	75.5
F016848	COLUMBIA ST	4	South Orange	SLIGH BLVD & COLUMBIA ST	NE		115 W COLUMBIA ST	Present	Y	N	75.5
F016840	COLUMBIA ST	4	South Orange	LUCERNE TER & COLUMBIA ST	NW		115 W COLUMBIA ST	Present	N	N	75.5
F016148	E MICHIGAN ST	4	Wadeview Park	E MICHIGAN ST & DELANEY AVE	NW	E	375 E MICHIGAN ST	Present	Y	N	75.5
F016147	E MICHIGAN ST	4	Wadeview Park	E MICHIGAN ST & DELANEY AVE	NW	S	375 E MICHIGAN ST	Present	Y	N	75.5
F028228	MAGUIRE BLVD	4	Colonial Town Center	MAGUIRE BLVD & UNNAMED RD	NW	S	718 MAGUIRE BLVD	N/A, No Curb	N	N	75.0
F028227	MAGUIRE BLVD	4	Colonial Town Center	MAGUIRE BLVD & UNNAMED RD	SW	N	718 MAGUIRE BLVD	N/A, No Curb	N	N	75.0
F028226	MAGUIRE BLVD	4	Colonial Town Center	MAGUIRE BLVD & UNNAMED RD	NW	S	718 MAGUIRE BLVD	N/A, No Curb	N	N	75.0
F028225	MAGUIRE BLVD	4	Colonial Town Center	MAGUIRE BLVD & UNNAMED RD	SW	N	718 MAGUIRE BLVD	N/A, No Curb	N	N	75.0
F028224	MAGUIRE BLVD	4	Colonial Town Center	MAGUIRE BLVD & UNNAMED RD	NW	S	3025 E COLONIAL DR	N/A, No Curb	N	N	75.0
F028223	MAGUIRE BLVD	4	Colonial Town Center	MAGUIRE BLVD & UNNAMED RD	SW	N	3025 E COLONIAL DR	N/A, No Curb	N	N	75.0
F007684	ILLINOIS ST	4	Colonialtown North	N FERN CREEK AV & ILLINOIS ST	SW	NA	820 N FERNCREEK AVE	Present	N	N	75.0
F014456	N FERN CREEK AVE	4	Colonialtown North	WEBER ST & N FERN CREEK AV	NE	NA	1001 N FERNCREEK AVE	Present	N	N	75.0
F014461	CANTON ST	4	Colonialtown North	CANTON ST & N FERN CREEK AV	SE	NA	1019 N FERNCREEK AVE	Present	N	N	75.0
F011418	N FERN CREEK AVE	4	Colonialtown North	PARK LAKE ST & N FERN CREEK AV	NW	NA	820 N FERNCREEK AVE	Present	N	N	75.0
F012871	N FERN CREEK AVE	4	Colonialtown North	N FERN CREEK AV & PARK LAKE ST	NE	NA	1601 PARK LAKE ST	Present	N	N	75.0

Ramp ID	Street Name	Comm. District	Neighborhood	Intersection	Intersect. Quadrant	Ped. Travel Direction	Nearest Parcel Address	Status	Marked Crossing	Midblock Crossing	Sidewalk Priority
F012703	N FERN CREEK AVE	4	Colonialtown North	PARK LAKE ST & N FERN CREEK AV	SW	NA	800 N FERNCREEK AVE	Present	N	N	75.0
F007050	ILLINOIS ST	4	Colonialtown North	ILLINOIS ST & N FERN CREEK AV	SE	NA	821 N FERNCREEK AVE	Present	N	N	75.0
F012695	N FERN CREEK AVE	4	Colonialtown North	N FERN CREEK AV & PINECREST PL	NW	NA	800 N FERNCREEK AVE	Present	N	N	75.0
F013132	E AMELIA ST	4	Colonialtown South	E AMELIA ST & N HAMPTON AVE	NW		500 N HAMPTON AVE	Present	Y	N	75.0
F011060	N FERN CREEK AVE	4	Colonialtown South	RIDGEWOOD ST & N FERN CREEK AVE	NW	NA	326 N FERNCREEK AVE	Present	N	N	75.0
F011072	E LIVINGSTON ST	4	Colonialtown South	E LIVINGSTON ST & N FERN CREEK AVE	SW	E	1524 E LIVINGSTON ST	Present	Y	N	75.0
F011162	N FERN CREEK AVE	4	Colonialtown South	RIDGEWOOD ST & N FERN CREEK AVE	SE	NA	319 N FERNCREEK AVE	Present	N	N	75.0
F017454	RIDGEWOOD ST	4	Colonialtown South	RIDGEWOOD ST & N FERN CREEK AVE	SW	N	320 N FERNCREEK AVE	Present	N	N	75.0
F017074	EUCLID AVE	4	Delaney Park	EUCLID AVE & RICHMOND ST	SE		400 RICHMOND ST	Present	N	N	75.0
F011355	HILLCREST ST	4	Lake Eola Heights	HIGHLAND AVE & HILLCREST ST	NE		301 HILLCREST ST	Present	N	N	75.0
F013122	E AMELIA ST	4	Colonialtown South	N HILLSIDE AVE & E AMELIA ST	NW		502 N HILLSIDE AVE	Present	N	N	74.5
F010521	E LIVINGSTON ST	4	Colonialtown South	E LIVINGSTON ST & ROSWELL AVE	SW		346 ROSWELL AVE	Present	Y	N	74.5
F010462	E LIVINGSTON ST	4	Colonialtown South	E LIVINGSTON ST & N FOREST AVE	SE		345 FOREST AVE	Present	Y	N	74.5
F010427	N HAMPTON AVE	4	Colonialtown South	N HAMPTON AVE & GLENSIDE LN	NE		311 N HAMPTON AVE	Present	Y	N	74.5
F013120	E AMELIA ST	4	Colonialtown South	N HILLSIDE AVE & E AMELIA ST	NE		505 N HILLSIDE AVE	Present	N	N	74.5
F000319	E ANDERSON ST	4	Lake Cherokee	E ANDERSON ST & MARGARET CT	SW		512 MARGARET CT	Present	Y	N	74.5
F016919	DELANEY AVE	4	Lake Cherokee	DELANEY AVE & S LUCERNE CIR E & PONCE DE LEON PL	SW	N	236 S LUCERNE CIR E	Present	Y	N	74.5
F012337	E LIVINGSTON ST	4	Lake Eola Heights	E LIVINGSTON ST & BROADWAY AVE	NE	S	401 E LIVINGSTON ST	Present	Y	N	74.5
F012339	E LIVINGSTON ST	4	Lake Eola Heights	E LIVINGSTON ST & BROADWAY AVE	NE	W	401 E LIVINGSTON ST	Present	Y	N	74.5
F011627	N HAMPTON AVE	4	Lawsona/Fern Creek	N HAMPTON AVE & E WASHINGTON ST	NE		2005 E WASHINGTON ST	Present	N	N	74.5
F011620	N HAMPTON AVE	4	Lawsona/Fern Creek	N HAMPTON AVE & E WASHINGTON ST	NW		1923 E WASHINGTON ST	Present	N	N	74.5
F013222	E JEFFERSON ST	4	Lawsona/Fern Creek	E JEFFERSON ST & N HAMPTON AVE	SE		121 N HAMPTON AVE	Present	N	N	74.5
F013225	E JEFFERSON ST	4	Lawsona/Fern Creek	E JEFFERSON ST & N HAMPTON AVE	NE		2001 E JEFFERSON ST	Present	N	N	74.5
F023671	E CHURCH ST	4	Milk District	E CHURCH ST & UNNAMED RD	SE	W	2404 E CHURCH ST	Present	N	N	74.5

Ramp ID	Street Name	Comm. District	Neighborhood	Intersection	Intersect. Quadrant	Ped. Travel Direction	Nearest Parcel Address	Status	Marked Crossing	Midblock Crossing	Sidewalk Priority
F023672	E CHURCH ST	4	Milk District	E CHURCH ST & UNNAMED RD	SW	E	2404 E CHURCH ST	Present	N	N	74.5
F015786	E PINELOCH AVE	4	Pineloch	SYLVAN AVE & E PINELOCH AVE	SW	E	208 E PINELOCH AVE	Present	N	N	74.5
F015789	E PINELOCH AVE	4	Pineloch	SYLVAN AVE & E PINELOCH AVE	SE	W	312 E PINELOCH AVE	Present	N	N	74.5
F027034	S SHINE AVE	4	Wadeview Park	S SHINE AVE & UNNAMED RD	SW	N	1479 E MICHIGAN ST	Present	N	N	74.5
F017096	N FOREST AVE	4	Colonialtown North	VIRGINIA DR & N FOREST AV	SW	NA	2106 VIRGINIA DR	Present	N	N	74.0
F017159	N FOREST AVE	4	Colonialtown North	VIRGINIA DR & N FOREST AV	SE	NA	2200 VIRGINIA DR	Present	N	N	74.0
F009570	N FERN CREEK AVE	4	Colonialtown South	N FERN CREEK AVE & HILLCREST ST	SE	W	1600 HILLCREST ST	Present	N	N	74.0
F009574	N FERN CREEK AVE	4	Colonialtown South	N FERN CREEK AVE & HILLCREST ST	SE	N	1600 HILLCREST ST	Present	N	N	74.0
F009581	N FERN CREEK AVE	4	Colonialtown South	N FERN CREEK AVE & HILLCREST ST	NE	W	629 N FERNCREEK AVE	Present	N	N	74.0
F014308	S PRIMROSE DR	4	Lake Como	S PRIMROSE DR & HARGILL DR	NW		2721 HARGILL DR	Present	N	N	74.0
F009132	E AMELIA ST	4	Lake Eola Heights	HIGHLAND AVE & E AMELIA ST	NE		309 CONFIDENTIAL	Present	N	N	74.0
F012332	E LIVINGSTON ST	4	Lake Eola Heights	E LIVINGSTON ST & BROADWAY AVE	NW	S	400 BROADWAY AVE	Present	Y	N	74.0
F012335	E LIVINGSTON ST	4	Lake Eola Heights	E LIVINGSTON ST & BROADWAY AVE	NW	E	400 BROADWAY AVE	Present	Y	N	74.0
F009128	E AMELIA ST	4	Lake Eola Heights	HIGHLAND AVE & E AMELIA ST	NW		235 E AMELIA ST	Present	N	N	74.0
F011398	HIBISCUS CT	4	Lake Eola Heights	HIBISCUS CT & HIGHLAND AVE	SW		520 HIGHLAND AVE	Present	N	N	74.0
F011594	E WASHINGTON ST	4	Lawsona/Fern Creek	E WASHINGTON ST & N FERN CREEK AVE	SE	N	1600 E WASHINGTON ST	Present	N	N	74.0
F011592	E WASHINGTON ST	4	Lawsona/Fern Creek	E WASHINGTON ST & N FERN CREEK AVE	SE	W	1600 E WASHINGTON ST	Present	Y	N	74.0
F028789	W MICHIGAN ST	4	South Orange	W MICHIGAN ST & UNNAMED RD	NE	W	35 W MICHIGAN ST	Present	N	N	74.0
F028791	W MICHIGAN ST	4	South Orange	W MICHIGAN ST & UNNAMED RD	NE	W	35 W MICHIGAN ST	Present	N	N	74.0
F028790	W MICHIGAN ST	4	South Orange	W MICHIGAN ST & UNNAMED RD	NW	E	35 W MICHIGAN ST	Present	N	N	74.0
F028788	W MICHIGAN ST	4	South Orange	W MICHIGAN ST & UNNAMED RD	NW	E	35 W MICHIGAN ST	Present	N	N	74.0
F016139	W MICHIGAN ST	4	South Orange	W MICHIGAN ST & KUNZE AVE	NE	W	2603 KUNZE AVE	Present	Y	N	74.0
F029280	ALTALOMA AVE	4	Colonialtown North	ALTALOMA AV & OREGON ST	NW	S	1121 N FERN CREEK AVE	Present	Y	N	73.5
F007243	ILLINOIS ST	4	Colonialtown North	ILLINOIS ST & N FERN CREEK AV	NE	NA	839 N FERNCREEK AVE	Present	N	N	73.5

Ramp ID	Street Name	Comm. District	Neighborhood	Intersection	Intersect. Quadrant	Ped. Travel Direction	Nearest Parcel Address	Status	Marked Crossing	Midblock Crossing	Sidewalk Priority
F007825	ILLINOIS ST	4	Colonialtown North	N FERN CREEK AV & ILLINOIS ST	NW	NA	OPPOSITE 839 N FERNCREEK AVE	Present	N	N	73.5
F007839	E MARKS ST	4	Colonialtown North	N FERN CREEK AV & E MARKS ST	SW	NA	1524 E MARKS ST	Present	Y	N	73.5
F016278	MONTANA ST	4	Colonialtown North	SPOKANE AV & MONTANA ST	NE	NA	1301 SPOKANE AVE	Present	N	N	73.5
F015777	MORRIS AVE	4	Colonialtown North	OREGON ST & MORRIS AV	NW	NA	1805 OREGON ST	Present	N	N	73.5
F007248	E MARKS ST	4	Colonialtown North	N FERN CREEK AV & E MARKS ST	SE	NA	1600 E MARKS ST	Present	Y	N	73.5
F010458	E LIVINGSTON ST	4	Colonialtown South	E LIVINGSTON ST & N FOREST AVE	SW		344 N FOREST AVE	Present	Y	N	73.5
F010360	E LIVINGSTON ST	4	Colonialtown South	E LIVINGSTON ST & FERN CIR	SE		1920 FERN CIR	Present	N	N	73.5
F010368	E LIVINGSTON ST	4	Colonialtown South	E LIVINGSTON ST & N HAMPTON AVE	SE		343 N HAMPTON AVE	Present	Y	N	73.5
F010849	N FERN CREEK AVE	4	Colonialtown South	N FERN CREEK AVE & HILLCREST ST	SW	E	1516 HILLCREST ST	Present	N	N	73.5
F010454	E LIVINGSTON ST	4	Colonialtown South	E LIVINGSTON ST & WESCOTT LN	SE		344 N FOREST AVE	Present	Y	N	73.5
F010846	N FERN CREEK AVE	4	Colonialtown South	N FERN CREEK AVE & HILLCREST ST	SW	N	1516 HILLCREST ST	Present	N	N	73.5
F010838	N FERN CREEK AVE	4	Colonialtown South	N FERN CREEK AVE & HILLCREST ST	NW	E	634 N FERNCREEK AVE	Present	N	N	73.5
F010835	N FERN CREEK AVE	4	Colonialtown South	N FERN CREEK AVE & HILLCREST ST	NW	S	634 N FERNCREEK AVE	Present	N	N	73.5
F010450	E LIVINGSTON ST	4	Colonialtown South	E LIVINGSTON ST & WESCOTT LN	SW		343 N HAMPTON AVE	Present	Y	N	73.5
F016921	DELANEY AVE	4	Lake Cherokee	DELANEY AVE & PARKING LOT	SW		500 DELANEY AVE	Present	N	N	73.5
F016918	DELANEY AVE	4	Lake Cherokee	DELANEY AVE & N LUCERNE CIR E	NW		500 DELANEY AVE	Present	Y	N	73.5
F014218	LAKE COMO CIR	4	Lake Como	LAKE COMO CIR & NEWARK WAY	S		527 LAKE COMO CIR	N/A, No Curb	Y	N	73.5
F014282	S HAMPTON AVE	4	Lake Como	S HAMPTON AVE & NEWMAN ST	SE		2014 NEWMAN ST	N/A, No Curb	N	N	73.5
F009754	N SUMMERLIN AVE	4	Lake Eola Heights	N SUMMERLIN AVE & E CONCORD ST	SW	N	538 N SUMMERLIN AVE	Present	N	N	73.5
F012385	N SUMMERLIN AVE	4	Lake Eola Heights	N SUMMERLIN AVE & E LIVINGSTON ST	NW	S	647 E LIVINGSTON ST	Present	Y	N	73.5
F012383	N SUMMERLIN AVE	4	Lake Eola Heights	N SUMMERLIN AVE & E LIVINGSTON ST	NW	E	647 E LIVINGSTON ST	Present	Y	N	73.5
F012375	N SUMMERLIN AVE	4	Lake Eola Heights	N SUMMERLIN AVE & E LIVINGSTON ST	NE	S	407 N SUMMERLIN AVE	Present	Y	N	73.5
F009746	N SUMMERLIN AVE	4	Lake Eola Heights	N SUMMERLIN AVE & E CONCORD ST	NW		645 E CONCORD ST	Present	N	N	73.5
F012377	N SUMMERLIN AVE	4	Lake Eola Heights	N SUMMERLIN AVE & E LIVINGSTON ST	NE	W	407 N SUMMERLIN AVE	Present	Y	N	73.5

Ramp ID	Street Name	Comm. District	Neighborhood	Intersection	Intersect. Quadrant	Ped. Travel Direction	Nearest Parcel Address	Status	Marked Crossing	Midblock Crossing	Sidewalk Priority
F011216	N SUMMERLIN AVE	4	Lake Eola Heights	N SUMMERLIN AVE & E CONCORD ST	SE		545 N SUMMERLIN AVE	Present	N	N	73.5
F013196	MCJORDAN AVE	4	Lawsona/Fern Creek	E JACKSON ST & MCJORDAN AVE	SW		300 REEVES CT	Present	N	N	73.5
F013199	MCJORDAN AVE	4	Lawsona/Fern Creek	E JACKSON ST & MCJORDAN AVE	NW		300 REEVES CT	Present	N	N	73.5
F013202	MCJORDAN AVE	4	Lawsona/Fern Creek	MCJORDAN AVE & E CHURCH ST	SW		1808 E CENTRAL BLVD	Present	N	N	73.5
F013903	E JACKSON ST	4	Milk District	E JACKSON ST & S GRAHAM AVE	SW	N	302 S GRAHAM AVE	Present	N	N	73.5
F015624	S SUMMERLIN AVE	4	Delaney Park	S SUMMERLIN AVE & WOODLAND ST	NW		1632 S SUMMERLIN AVE	Present	N	N	73.0
F011585	E WASHINGTON ST	4	Lawsona/Fern Creek	E WASHINGTON ST & N FERN CREEK AVE	NE	W	1601 E WASHINGTON ST	Present	Y	N	73.0
F011600	E WASHINGTON ST	4	Lawsona/Fern Creek	E WASHINGTON ST & N FERN CREEK AVE	SW	E	1522 E WASHINGTON ST	Present	Y	N	73.0
F011587	E WASHINGTON ST	4	Lawsona/Fern Creek	E WASHINGTON ST & N FERN CREEK AVE	NE	S	1601 E WASHINGTON ST	Present	N	N	73.0
F012636	E CENTRAL BLVD	4	Lawsona/Fern Creek	E CENTRAL BLVD & S LAWSONA BLVD & N LAWSONA BLVD	NE	W	1501 E CENTRAL BLVD	Present	N	N	73.0
F012634	E CENTRAL BLVD	4	Lawsona/Fern Creek	E CENTRAL BLVD & S LAWSONA BLVD & N LAWSONA BLVD	NW	E	1417 E CENTRAL BLVD	Present	N	N	73.0
F011598	E WASHINGTON ST	4	Lawsona/Fern Creek	E WASHINGTON ST & N FERN CREEK AVE	SW	N	1522 E WASHINGTON ST	Present	N	N	73.0
F011676	N PRIMROSE DR	4	Milk District	N PRIMROSE DR & E WASHINGTON ST	SW		2716 E WASHINGTON ST	Present	N	N	73.0
F013977	N PRIMROSE DR	4	Milk District	N PRIMROSE DR & KILGORE ST	SW		12 N PRIMROSE DR	Present	N	N	73.0
F013976	N PRIMROSE DR	4	Milk District	N PRIMROSE DR & KILGORE ST	NW		30 N PRIMROSE DR	Present	N	N	73.0
F006812	N THORNTON AVE	4	Park Lake/Highland	N THORNTON AV & PARK LAKE ST	SE	NA	745 N THORNTON AVE	Present	Y	N	73.0
F028396	DELANEY AVE	4	Pineloch	DELANEY AVE & UNNAMED RD	NW	S	2860 DELANEY AVE	Present	N	N	73.0
F028397	DELANEY AVE	4	Pineloch	DELANEY AVE & UNNAMED RD	SW	N	2860 DELANEY AVE	Present	N	N	73.0
F028787	DELANEY AVE	4	Pineloch	DELANEY AVE & UNNAMED RD	NW	S	300 E MICHIGAN ST	Present	N	N	73.0
F028395	DELANEY AVE	4	Pineloch	DELANEY AVE & UNNAMED RD	SW	N	300 E MICHIGAN ST	Present	N	N	73.0
F015959	DELANEY AVE	4	Pineloch	DELANEY AVE & E ILLIANA ST	NE		400 E COMPTON ST	Present	N	N	73.0
F015965	E COMPTON ST	4	Pineloch	E COMPTON ST & S OSCEOLA AVE	NW		444 E MICHIGAN ST	Present	N	N	73.0
F015955	E COMPTON ST	4	Pineloch	E COMPTON ST & DELANEY AVE	SE		400 E COMPTON ST	Present	N	N	73.0
F015962	E COMPTON ST	4	Pineloch	E COMPTON ST & S OSCEOLA AVE	SW		2800 S OSCEOLA AVE	Present	N	N	73.0

Ramp ID	Street Name	Comm. District	Neighborhood	Intersection	Intersect. Quadrant	Ped. Travel Direction	Nearest Parcel Address	Status	Marked Crossing	Midblock Crossing	Sidewalk Priority
F015952	E MICHIGAN ST	4	Pineloch	E MICHIGAN ST & DELANEY AVE	SW		300 E MICHIGAN ST	Present	Y	N	73.0
F015951	SOUTHERN FRUIT LN	4	Pineloch	SOUTHERN FRUIT LN & DELANEY AVE	NW		2860 DELANEY AVE	Present	N	N	73.0
F015947	DELANEY AVE	4	Pineloch	DELANEY AVE & E ILLIANA ST	SE		2859 DELANEY AVE	Present	N	N	73.0
F015957	E COMPTON ST	4	Pineloch	E COMPTON ST & DELANEY AVE	NE		408 E MICHIGAN ST	Present	N	N	73.0
F012091	E WASHINGTON ST	4	Thornton Park	E WASHINGTON ST & HILL AVE	NE		801 E WASHINGTON ST	Present	N	N	73.0
F012263	E JEFFERSON ST	4	Thornton Park	E JEFFERSON ST & JAMES AVE	SW		124 JAMES AVE	Present	Y	N	73.0
F012180	N HYER AVE	4	Thornton Park	N HYER AVE & E WASHINGTON ST	NE		901 E WASHINGTON ST	Present	N	N	73.0
F012261	E JEFFERSON ST	4	Thornton Park	N HYER AVE & E JEFFERSON ST	SE		900 E JEFFERSON ST	Present	Y	N	73.0
F012273	E JEFFERSON ST	4	Thornton Park	E JEFFERSON ST & N HYER AVE	NE		911 E JEFFERSON ST	Present	Y	N	73.0
F013262	E CENTRAL BLVD	4	Thornton Park	E CENTRAL BLVD & N MILLS AVE	NE		1201 E CENTRAL BLVD	Present	Y	N	73.0
F012259	E JEFFERSON ST	4	Thornton Park	N HYER AVE & E JEFFERSON ST	SW		816 E JEFFERSON ST	Present	Y	N	73.0
F012087	E WASHINGTON ST	4	Thornton Park	E WASHINGTON ST & HILL AVE	NW		717 E WASHINGTON ST	Present	N	N	73.0
F012175	N HYER AVE	4	Thornton Park	N HYER AVE & E WASHINGTON ST	NW		813 E WASHINGTON ST	Present	N	N	73.0
F016261	E ESTHER ST	4	Wadeview Park	E ESTHER ST & DIX ALY	SW		2001 S ORANGE AVE	Present	N	N	73.0
F022691	ALTALOMA AVE	4	Colonialtown North	ALTALOMA AV & OREGON ST	SW	N	1620 OREGON ST	Present	Y	N	72.5
F008712	SHINE AVE	4	Colonialtown North	SHINE AV & WOODWARD ST	SW	NA	1217 E COLONIAL DR	Present	N	N	72.5
F015303	ALTALOMA AVE	4	Colonialtown North	ALTALOMA AV & OREGON ST	SW	E	1620 OREGON ST	Present	Y	N	72.5
F013502	GARVIN ST	4	Colonialtown North	N FERN CREEK AV & GARVIN ST	SE	NA	915 N FERNCREEK AVE	Present	N	N	72.5
F014118	E MARKS ST	4	Colonialtown North	N FERN CREEK AV & E MARKS ST	NE	NA	1603 E MARKS ST	Present	Y	N	72.5
F015274	ALTALOMA AVE	4	Colonialtown North	ALTALOMA AV & OREGON ST	SE	W	1700 OREGON ST	Present	Y	N	72.5
F010352	E LIVINGSTON ST	4	Colonialtown South	FERN CIR & E LIVINGSTON ST	SE		1908 E LIVINGSTON ST	Present	N	N	72.5
F010356	E LIVINGSTON ST	4	Colonialtown South	E LIVINGSTON ST & FERN CIR	SW		1910 CONFIDENTIAL	Present	N	N	72.5
F000339	DELANEY AVE	4	Lake Cherokee	DELANEY AVE & N LUCERNE CIR E	SW		OPPOSITE 539 DELANEY AVE	Present	Y	N	72.5
F029514	LAKE COMO CIR	4	Lake Como	LAKE COMO CIR & LITCHFIELD WAY	S	NW	601 LAKE COMO CIR	Present	Y	N	72.5

Ramp ID	Street Name	Comm. District	Neighborhood	Intersection	Intersect. Quadrant	Ped. Travel Direction	Nearest Parcel Address	Status	Marked Crossing	Midblock Crossing	Sidewalk Priority
F014370	LAKE COMO CIR	4	Lake Como	LAKE COMO CIR & HEMPSTEAD AVE	E		OPPOSITE 602 LAKE COMO CIR	N/A, No Curb	Y	N	72.5
F014220	LAKE COMO CIR	4	Lake Como	LAKE COMO CIR & LITCHFIELD WAY	W	SE	601 LAKE COMO CIR	N/A, No Curb	Y	N	72.5
F014312	S PRIMROSE DR	4	Lake Como	VINE ST & S PRIMROSE DR	NW	E	2797 VINE ST	Present	N	N	72.5
F014316	S PRIMROSE DR	4	Lake Como	VINE ST & S PRIMROSE DR	SW		2796 VINE ST	Present	N	N	72.5
F014314	S PRIMROSE DR	4	Lake Como	VINE ST & S PRIMROSE DR	NW	S	2797 VINE ST	Present	N	N	72.5
F031450	N HYER AV	4	Lake Eola Heights	N HYER AV & UNNAMED DRIVEWAY	NE	S	1017 E ROBINSON ST	Present	N	N	72.5
F031451	N HYER AV	4	Lake Eola Heights	N HYER AV & UNNAMED DRIVEWAY	SE	N	1017 E ROBINSON ST	Present	N	N	72.5
F009260	E CONCORD ST	4	Lake Eola Heights	E CONCORD ST & HIGHLAND AVE	SE	N	537 HIGHLAND AVE	Present	N	N	72.5
F009249	E CONCORD ST	4	Lake Eola Heights	E CONCORD ST & HIGHLAND AVE	NW	E	608 HIGHLAND AVE	Present	N	N	72.5
F011395	HIBISCUS CT	4	Lake Eola Heights	HIBISCUS CT & HIGHLAND AVE	NW		524 HIGHLAND AVE	Present	N	N	72.5
F012500	RIDGEWOOD ST	4	Lake Eola Heights	RIDGEWOOD ST & N HYER AVE	NW	E	823 E RIDGEWOOD ST	Present	Y	N	72.5
F012476	RIDGEWOOD ST	4	Lake Eola Heights	RIDGEWOOD ST & N HYER AVE	SE	W	1017 E ROBINSON ST	Present	Y	N	72.5
F012478	RIDGEWOOD ST	4	Lake Eola Heights	RIDGEWOOD ST & N HYER AVE	SE	N	1017 E ROBINSON ST	Present	Y	N	72.5
F012490	RIDGEWOOD ST	4	Lake Eola Heights	RIDGEWOOD ST & N HYER AVE	SW	N	800 E ROBINSON ST	Present	Y	N	72.5
F012493	RIDGEWOOD ST	4	Lake Eola Heights	RIDGEWOOD ST & N HYER AVE	SW	E	800 E ROBINSON ST	Present	Y	N	72.5
F012498	RIDGEWOOD ST	4	Lake Eola Heights	RIDGEWOOD ST & N HYER AVE	NW	S	823 E RIDGEWOOD ST	Present	Y	N	72.5
F009238	E CONCORD ST	4	Lake Eola Heights	E CONCORD ST & HIGHLAND AVE	SW	N	230 E CONCORD ST	Present	N	N	72.5
F027111	S CRYSTAL LAKE DR	4	Lake Terrace	S CRYSTAL LAKE DR & UNNAMED RD	SW	N	2950 CURRY FORD RD	Present	N	N	72.5
F013831	E JEFFERSON ST	4	Lawsona/Fern Creek	E JEFFERSON ST & N FERN CREEK AVE	SE		115 N FERNCREEK AVE	Present	N	N	72.5
F013829	E JEFFERSON ST	4	Lawsona/Fern Creek	E JEFFERSON ST & N FERN CREEK AVE	NW		1521 E JEFFERSON ST	Present	N	N	72.5
F013834	E JEFFERSON ST	4	Lawsona/Fern Creek	E JEFFERSON ST & N FERN CREEK AVE	NE	S	1601 E JEFFERSON ST	Present	N	N	72.5
F013832	E JEFFERSON ST	4	Lawsona/Fern Creek	E JEFFERSON ST & N FERN CREEK AVE	SW		1522 E JEFFERSON ST	Present	N	N	72.5
F015576	W KALEY ST	4	South Division	S DIVISION AVE & W KALEY ST	NE		415 W KALEY ST	Present	Y	N	72.5
F031694	COLUMBIA ST	4	South Orange	COLUMBIA ST & UNNAMED DRIVEWAY	NE	W	83 COLUMBIA ST	N/A, No Curb	N	N	72.5

Ramp ID	Street Name	Comm. District	Neighborhood	Intersection	Intersect. Quadrant	Ped. Travel Direction	Nearest Parcel Address	Status	Marked Crossing	Midblock Crossing	Sidewalk Priority
F031693	COLUMBIA ST	4	South Orange	COLUMBIA ST & UNNAMED DRIVEWAY	NW	E	83 COLUMBIA ST	N/A, No Curb	N	N	72.5
F027868	COLUMBIA ST	4	South Orange	COLUMBIA ST & UNNAMED RD	NE	W	39 COLUMBIA ST	Present	Y	N	72.5
F016281	W KALEY ST	4	South Orange	W KALEY ST & LUCERNE TER	SE		88 W KALEY ST	Present	Y	N	72.5
F016832	COLUMBIA ST	4	South Orange	COLUMBIA ST & SILVER CT	NW		7 W COLUMBIA ST	Present	N	N	72.5
F012267	E JEFFERSON ST	4	Thornton Park	E JEFFERSON ST & JAMES AVE	SE	W	125 JAMES AVE	Present	Y	N	72.5
F011075	E LIVINGSTON ST	4	Colonialtown South	E LIVINGSTON ST & N FERN CREEK AVE	NW	E	400 N FERNCREEK AVE	Present	Y	N	72.0
F029198	W GORE ST	4	South Orange	C S X RR & W GORE ST	SE	W	232 W GORE ST	N/A, No Curb	N	N	72.0
F016450	W GORE ST	4	South Orange	W GORE ST & SLIGH BLVD	SE		220 W GORE ST	Present	N	N	72.0
F031714	HILLCREST ST	4	Colonialtown South	HILLCREST ST & UNNAMED DRIVEWAY	NE	W	2300 E COLONIAL DR	Present	N	N	71.5
F031713	HILLCREST ST	4	Colonialtown South	HILLCREST ST & UNNAMED DRIVEWAY	NW	E	2300 E COLONIAL DR	Present	N	N	71.5
F013082	N HILLSIDE AVE	4	Colonialtown South	N HILLSIDE AVE & HILLCREST ST	SE		2208 HILLCREST ST	Present	N	N	71.5
F013080	N HILLSIDE AVE	4	Colonialtown South	N HILLSIDE AVE & HILLCREST ST	SW		2120 HILLCREST ST	Present	N	N	71.5
F014207	LAKE COMO CIR	4	Lake Como	LAKE COMO CIR & HEMPSTEAD AVE	S	NE	602 LAKE COMO CIR	Present	Y	N	71.5
F014205	LAKE COMO CIR	4	Lake Como	LAKE COMO CIR & HEMPSTEAD AVE	S	NW	602 LAKE COMO CIR	Present	N	N	71.5
F014369	LAKE COMO CIR	4	Lake Como	LAKE COMO CIR & HEMPSTEAD AVE	W		560 LAKE COMO CIR	Present	N	N	71.5
F009641	N HYER AVE	4	Lake Eola Heights	N HYER AVE & E LIVINGSTON ST	NW	S	821 E LIVINGSTON ST	Present	Y	N	71.5
F013307	E CENTRAL BLVD	4	South Eola	N SUMMERLIN AVE & E CENTRAL BLVD & S SUMMERLIN AVE	SW	E	630 E CENTRAL BLVD	Present	Y	N	71.5
F012059	E WASHINGTON ST	4	South Eola	E WASHINGTON ST & N EOLA DR	SE	N	600 E WASHINGTON ST	Present	Y	N	71.5
F012062	E WASHINGTON ST	4	South Eola	E WASHINGTON ST & N EOLA DR	SE	W	600 E WASHINGTON ST	Present	Y	N	71.5
F012079	N SUMMERLIN AVE	4	South Eola	N SUMMERLIN AVE & E WASHINGTON ST	SW		30 N SUMMERLIN AVE	Present	Y	N	71.5
F028793	W MICHIGAN ST	4	South Orange	W MICHIGAN ST & UNNAMED RD	SW	E	28 W MICHIGAN ST	Present	N	N	71.5
F028792	W MICHIGAN ST	4	South Orange	W MICHIGAN ST & UNNAMED RD	SE	W	28 W MICHIGAN ST	Present	N	N	71.5
F028795	W MICHIGAN ST	4	South Orange	W MICHIGAN ST & UNNAMED RD	SE	W	44 W MICHIGAN ST	Present	N	N	71.5
F028794	W MICHIGAN ST	4	South Orange	W MICHIGAN ST & UNNAMED RD	SW	E	44 W MICHIGAN ST	Present	N	N	71.5

Ramp ID	Street Name	Comm. District	Neighborhood	Intersection	Intersect. Quadrant	Ped. Travel Direction	Nearest Parcel Address	Status	Marked Crossing	Midblock Crossing	Sidewalk Priority
F016125	W MICHIGAN ST	4	South Orange	TAYLOR AVE & W MICHIGAN ST	SW		28 W MICHIGAN ST	Present	Y	N	71.5
F012089	E WASHINGTON ST	4	Thornton Park	E WASHINGTON ST & HILL AVE	SW		716 E WASHINGTON ST	Present	N	N	71.5
F012081	N SUMMERLIN AVE	4	Thornton Park	N SUMMERLIN AVE & E WASHINGTON ST	SE		700 E WASHINGTON ST	Present	Y	N	71.5
F009911	E CONCORD ST	4	Colonialtown South	N FERN CREEK AVE & E CONCORD ST	NE		601 N FERNCREEK AVE	Present	N	N	71.0
F014311	S PRIMROSE DR	4	Lake Como	S PRIMROSE DR & NANCY ST	SW		2750 NANCY ST	Present	N	N	71.0
F014309	S PRIMROSE DR	4	Lake Como	S PRIMROSE DR & HARGILL DR	SW		2722 HARGILL DR	Present	N	N	71.0
F014310	S PRIMROSE DR	4	Lake Como	S PRIMROSE DR & NANCY ST	NW		2751 NANCY ST	Present	N	N	71.0
F014995	S MILLS AVE	4	Lake Davis/Greenwood	PALMER ST & S MILLS AVE	SE		1200 PALMER ST	Present	N	N	71.0
F014993	S MILLS AVE	4	Lake Davis/Greenwood	GREENWOOD ST & S MILLS AVE	NE		625 S MILLS AVE	Present	N	N	71.0
F011538	MOUNT VERNON ST	4	Lake Eola Heights	MOUNT VERNON ST & UNNAMED ACCESS RD	NW	E	1010 CONCORD ST	Present	Y	N	71.0
F029200	W KALEY ST	4	South Orange	C S X RR & W KALEY ST	NE	W	133 W KALEY ST	N/A, No Curb	N	N	71.0
F028618	W KALEY ST	4	South Orange	W KALEY ST & UNNAMED RD	NE	W	119 W KALEY ST	Present	N	N	71.0
F028617	W KALEY ST	4	South Orange	W KALEY ST & UNNAMED RD	NW	E	119 W KALEY ST	Present	N	N	71.0
F016831	COLUMBIA ST	4	South Orange	COLUMBIA ST & SILVER CT	NE		1118 S ORANGE AVE	Present	N	N	71.0
F013324	S SUMMERLIN AVE	4	Thornton Park	E PINE ST & S SUMMERLIN AVE	NE	NA	703 E PINE ST	Present	N	N	71.0
F017375	E GRANT ST	4	Wadeview Park	E GRANT ST & DELANEY AVE	SE	N	400 E GRANT ST	Present	Y	N	71.0
F015744	OREGON ST	4	Colonialtown North	SPOKANE AV & OREGON ST	NW	NA	1417 OREGON ST	Present	N	N	70.5
F015740	OREGON ST	4	Colonialtown North	PORTLAND AV & OREGON ST	NE	NA	1109 PORTLAND AVE	Present	N	N	70.5
F011994	SHINE AVE	4	Colonialtown North	WOODWARD ST & SHINE AV	NE	NA	725 SHINE AVE	Present	N	N	70.5
F010157	HARWOOD ST	4	Colonialtown South	HARWOOD ST & N FERN CREEK AVE	SW	E	414 N FERNCREEK AVE	Present	N	N	70.5
F010372	E LIVINGSTON ST	4	Colonialtown South	FERN CIR & E LIVINGSTON ST	SW		1806 E LIVINGSTON ST	Present	N	N	70.5
F010216	E LIVINGSTON ST	4	Colonialtown South	E LIVINGSTON ST & ALTALOMA AVE	SE		1804 E LIVINGSTON ST	Present	N	N	70.5
F010212	E LIVINGSTON ST	4	Colonialtown South	E LIVINGSTON ST & ALTALOMA AVE	NE		1805 E LIVINGSTON ST	Present	N	N	70.5
F010181	HARWOOD ST	4	Colonialtown South	HARWOOD ST & N FERN CREEK AVE	NE	W	429 N FERNCREEK AVE	Present	N	N	70.5

Ramp ID	Street Name	Comm. District	Neighborhood	Intersection	Intersect. Quadrant	Ped. Travel Direction	Nearest Parcel Address	Status	Marked Crossing	Midblock Crossing	Sidewalk Priority
F010177	HARWOOD ST	4	Colonialtown South	HARWOOD ST & N FERN CREEK AVE	NE	S	429 N FERNCREEK AVE	Present	N	N	70.5
F010173	HARWOOD ST	4	Colonialtown South	HARWOOD ST & N FERN CREEK AVE	SE	N	421 N FERNCREEK AVE	Present	N	N	70.5
F009888	E CONCORD ST	4	Colonialtown South	N FERN CREEK AVE & E CONCORD ST	SW	N	1526 E CONCORD ST	Present	N	N	70.5
F010169	HARWOOD ST	4	Colonialtown South	HARWOOD ST & N FERN CREEK AVE	SE	W	421 N FERNCREEK AVE	Present	N	N	70.5
F010153	HARWOOD ST	4	Colonialtown South	HARWOOD ST & N FERN CREEK AVE	SW	N	414 N FERNCREEK AVE	Present	N	N	70.5
F010149	HARWOOD ST	4	Colonialtown South	HARWOOD ST & N FERN CREEK AVE	NW	E	1525 E HARWOOD ST	Present	N	N	70.5
F010145	HARWOOD ST	4	Colonialtown South	HARWOOD ST & N FERN CREEK AVE	NW	S	1525 E HARWOOD ST	Present	N	N	70.5
F015082	S MILLS AVE	4	Lake Davis/Greenwood	PALMER ST & S MILLS AVE	NE	S	549 S MILLS AVE	Present	N	N	70.5
F010937	HILLCREST ST	4	Lake Eola Heights	HILLCREST ST & IRMA AVE	NW		126 E COLONIAL DR	Present	N	N	70.5
F009637	N HYER AVE	4	Lake Eola Heights	N HYER AVE & E LIVINGSTON ST	NW	E	821 E LIVINGSTON ST	Present	Y	N	70.5
F009633	N HYER AVE	4	Lake Eola Heights	N HYER AVE & E LIVINGSTON ST	NE	S	407 N HYER AVE	Present	Y	N	70.5
F009629	N HYER AVE	4	Lake Eola Heights	N HYER AVE & E LIVINGSTON ST	NE	W	407 N HYER AVE	Present	Y	N	70.5
F011403	GENEVA PL	4	Lake Eola Heights	GENEVA PL & HIBISCUS CT	SE		120 HIBISCUS CT	Present	N	N	70.5
F015357	PEEL AVE	4	Lake Terrace	PEEL AVE & ORANGE PEEL CT	SW		2700 ORANGE PEEL CT	Present	N	N	70.5
F013891	S GRAHAM AVE	4	Milk District	S GRAHAM AVE & E PINE ST	SE		101 S GRAHAM AVE	Present	N	N	70.5
F016171	LANG AVE	4	Park Lake/Highland	VIRGINIA DR & LANG AV	SE	W	1350 N MILLS AVE	Present	N	N	70.5
F016559	AMERICA ST	4	South Orange	AMERICA ST & FRANKLIN LN	SW		714 FRANKLIN LN	Present	N	N	70.5
F016217	DELANEY AVE	4	Wadeview Park	DELANEY AVE & E HARDING ST	NE	S	2021 DELANEY AVE	Present	N	N	70.5
F016211	DELANEY AVE	4	Wadeview Park	DELANEY AVE & E HARDING ST	SW	E	240 E HARDING ST	Present	N	N	70.5
F016214	DELANEY AVE	4	Wadeview Park	DELANEY AVE & E HARDING ST	SE	N	2101 DELANEY AVE	Present	N	N	70.5
F016213	DELANEY AVE	4	Wadeview Park	DELANEY AVE & E HARDING ST	SE	W	2101 DELANEY AVE	Present	N	N	70.5
F015886	E JERSEY ST	4	Wadeview Park	E JERSEY ST & DELANEY AVE	SE		2601 DELANEY AVE	Present	N	N	70.5
F015741	DELANEY AVE	4	Wadeview Park	E MURIEL ST & DELANEY AVE	NE		2121 DELANEY AVE	Present	N	N	70.5
F013392	E PINE ST	4	Central Business District	MID BLOCK E PINE ST	NA	NA	201 E PINE ST	Present	Y	Y	70.0

Ramp ID	Street Name	Comm. District	Neighborhood	Intersection	Intersect. Quadrant	Ped. Travel Direction	Nearest Parcel Address	Status	Marked Crossing	Midblock Crossing	Sidewalk Priority
F013397	E PINE ST	4	Central Business District	MID BLOCK E PINE ST	NA	NA	201 E PINE ST	Present	Y	Y	70.0
F013400	E PINE ST	4	Central Business District	MID BLOCK E PINE ST	NA	NA	302 E PINE ST	Present	Y	Y	70.0
F014530	BRIERCLIFF DR	4	Delaney Park	BRIERCLIFF DR & S FERN CREEK AVE	SW		1540 BRIERCLIFF DR	Present	Y	N	70.0
F009727	N SUMMERLIN AVE	4	Lake Eola Heights	N SUMMERLIN AVE & MOUNT VERNON ST	NE	W	529 N SUMMERLIN AVE	Present	N	N	70.0
F017445	N SUMMERLIN AVE	4	Lake Eola Heights	N SUMMERLIN AVE & MOUNT VERNON ST	SW	NA	626 N SUMMERLIN AVE	Present	Y	N	70.0
F011226	N HYER AVE	4	Lake Eola Heights	N HYER AVE & HILLCREST ST	SW		614 N HYER AVE	Present	N	N	70.0
F011212	E CONCORD ST	4	Lake Eola Heights	N THORNTON AVE & E CONCORD ST	NW		602 N THORNTON AVE	Present	Y	N	70.0
F009723	N SUMMERLIN AVE	4	Lake Eola Heights	N SUMMERLIN AVE & MOUNT VERNON ST	NE	S	529 N SUMMERLIN AVE	Present	Y	N	70.0
F009731	N SUMMERLIN AVE	4	Lake Eola Heights	N SUMMERLIN AVE & MOUNT VERNON ST	SE	W	521 N SUMMERLIN AVE	Present	Y	N	70.0
F009373	E AMELIA ST	4	Lake Eola Heights	E AMELIA ST & N SUMMERLIN AVE	SW	N	646 E AMELIA ST	Present	Y	N	70.0
F009353	E AMELIA ST	4	Lake Eola Heights	E AMELIA ST & N SUMMERLIN AVE	SE	W	700 E AMELIA ST	Present	Y	N	70.0
F009357	E AMELIA ST	4	Lake Eola Heights	E AMELIA ST & N SUMMERLIN AVE	NE	W	503 N SUMMERLIN AVE	Present	Y	N	70.0
F009349	E AMELIA ST	4	Lake Eola Heights	E AMELIA ST & N SUMMERLIN AVE	SE	N	700 E AMELIA ST	Present	Y	N	70.0
F009361	E AMELIA ST	4	Lake Eola Heights	E AMELIA ST & N SUMMERLIN AVE	NE	S	503 N SUMMERLIN AVE	Present	Y	N	70.0
F009365	E AMELIA ST	4	Lake Eola Heights	E AMELIA ST & N SUMMERLIN AVE	NW	S	647 E AMELIA ST	Present	Y	N	70.0
F009369	E AMELIA ST	4	Lake Eola Heights	E AMELIA ST & N SUMMERLIN AVE	NW	E	647 E AMELIA ST	Present	Y	N	70.0
F009735	N SUMMERLIN AVE	4	Lake Eola Heights	N SUMMERLIN AVE & MOUNT VERNON ST	SE	N	521 N SUMMERLIN AVE	Present	Y	N	70.0
F014559	BRIERCLIFF DR	4	Lake Weldon	BRIERCLIFF DR & S FERN CREEK AVE	NW		1545 BRIERCLIFF DR	Present	Y	N	70.0
F014615	BRIERCLIFF DR	4	Lake Weldon	BRIERCLIFF DR & STACEY LN	E		1401 BRIERCLIFF DR	Present	N	N	70.0
F014528	S FERN CREEK AVE	4	Lancaster Park	S FERN CREEK AVE & LANCASTER DR	NW		1515 LANCASTER DR	Present	N	N	70.0
F013985	S PRIMROSE DR	4	Milk District	E PINE ST & S PRIMROSE DR	NW		20 S PRIMROSE DR	Present	N	N	70.0
F015678	DELANEY AVE	4	Pineloch	S OSCEOLA AVE & DELANEY AVE & E PINELOCH AVE	NW		2880 DELANEY AVE	Present	Y	N	70.0
F015791	E PINELOCH AVE	4	Pineloch	DELANEY ST & E PINELOCH AVE	SE	W	2901 DELANEY ST	Present	N	N	70.0
F012182	N HYER AVE	4	Thornton Park	N HYER AVE & E WASHINGTON ST	SE		900 E WASHINGTON ST	Present	N	N	70.0

Ramp ID	Street Name	Comm. District	Neighborhood	Intersection	Intersect. Quadrant	Ped. Travel Direction	Nearest Parcel Address	Status	Marked Crossing	Midblock Crossing	Sidewalk Priority
F012178	N HYER AVE	4	Thornton Park	N HYER AVE & E WASHINGTON ST	SW		898 E WASHINGTON ST	Present	N	N	70.0
F028591	S MILLS AVE	4	Wadeview Park	S MILLS AVE & UNNAMED RD	SW	N	2500 S MILLS AVE	Present	Y	N	70.0
F028592	S MILLS AVE	4	Wadeview Park	S MILLS AVE & UNNAMED RD	NW	S	2500 S MILLS AVE	Present	Y	N	70.0
F015525	S MILLS AVE	4	Wadeview Park	S MILLS AVE & E CRYSTAL LAKE AVE	SE		2501 S MILLS AVE	Present	N	N	70.0
F024395	CURRY FORD RD	4	Bel Air	CURRY FORD RD & S FERN CREEK AVE	NE	W	1601 CURRY FORD RD	Present	N	N	69.5
F011100	SHINE AVE	4	Colonialtown South	SHINE AVE & E LIVINGSTON ST	NW		1247 E LIVINGSTON ST	Present	Y	N	69.5
F011092	SHINE AVE	4	Colonialtown South	SHINE AVE & E LIVINGSTON ST	NE	S	403 N SHINE AVE	Present	Y	N	69.5
F011089	SHINE AVE	4	Colonialtown South	SHINE AVE & E LIVINGSTON ST	NE	W	403 N SHINE AVE	Present	Y	N	69.5
F014963	S MILLS AVE	4	Lake Davis/Greenwood	S MILLS AVE & NOBLE PL	NE		715 S MILLS AVE	Present	N	N	69.5
F014852	E GORE ST	4	Lake Davis/Greenwood	E GORE ST & EMERALD LN	NW		1315 E GORE ST	Present	N	N	69.5
F014918	S MILLS AVE	4	Lake Davis/Greenwood	CATHERINE ST & S MILLS AVE	NE		745 S MILLS AVE	Present	N	N	69.5
F014964	S MILLS AVE	4	Lake Davis/Greenwood	GREENWOOD ST & S MILLS AVE	SE		707 S MILLS AVE	Present	N	N	69.5
F017568	NOBLE PL	4	Lake Davis/Greenwood	S MILLS AVE & NOBLE PL	SE	N	727 S MILLS AVE	Present	N	N	69.5
F015066	S SUMMERLIN AVE	4	Lake Davis/Greenwood	PALMER ST & S SUMMERLIN AVE	NE		701 PALMER ST	Present	N	N	69.5
F009396	E AMELIA ST	4	Lake Eola Heights	E AMELIA ST & N HYER AVE	NE	W	507 N HYER AVE	Present	N	N	69.5
F009407	E AMELIA ST	4	Lake Eola Heights	E AMELIA ST & N HYER AVE	SE	W	1002 E AMELIA ST	Present	N	N	69.5
F009411	E AMELIA ST	4	Lake Eola Heights	E AMELIA ST & N HYER AVE	SE	N	1002 E AMELIA ST	Present	Y	N	69.5
F009769	E CONCORD ST	4	Lake Eola Heights	N HYER AVE & E CONCORD ST	NW	S	821 E CONCORD ST	Present	Y	N	69.5
F009772	E CONCORD ST	4	Lake Eola Heights	N HYER AVE & E CONCORD ST	NW	E	821 E CONCORD ST	Present	Y	N	69.5
F009393	E AMELIA ST	4	Lake Eola Heights	E AMELIA ST & N HYER AVE	NE	S	507 N HYER AVE	Present	Y	N	69.5
F011291	HILLCREST ST	4	Lake Eola Heights	HILLCREST ST & N EOLA DR	SW		618 HILLCREST ST	Present	N	N	69.5
F004687	PEEL AVE	4	Lake Terrace	BURCHSTONE DR & PEEL AVE	NE	NA	1798 BURCHSTONE DR	Present	Y	N	69.5
F004695	BURCHSTONE DR	4	Lake Terrace	BURCHSTONE DR & BURCHSTONE DR	NW	NA	1798 BURCHSTONE DR	Present	N	N	69.5
F024700	MILLENIA BLVD	4	Millenia	MILLENIA WATERS DR & MILLENIA BLVD & VILLAGES ON MILLENIA	SE	N	5182 MILLENIA BLVD	Present	Y	N	69.5

Ramp ID	Street Name	Comm. District	Neighborhood	Intersection	Intersect. Quadrant	Ped. Travel Direction	Nearest Parcel Address	Status	Marked Crossing	Midblock Crossing	Sidewalk Priority
F012423	MILLENNIA BLVD	4	Millenia	MILLENNIA BLVD & NORTHBRIDGE DR	SE	NA	4681 NORTHBRIDGE DR	Present	Y	N	69.5
F024709	MILLENNIA BLVD	4	Millenia	FOUNTAINS MILLENIA & MILLENIA BLVD	NE	S	5372 MILLENIA BLVD	Present	N	N	69.5
F024703	MILLENNIA BLVD	4	Millenia	MILLENNIA BLVD & PLACE AT MILLENIA & VILLAGES ON	NE	S	5202 MILLENIA BLVD	Present	Y	N	69.5
F029431	COLUMBIA ST	4	South Orange	COLUMBIA ST & UNNAMED RD	SE	W	1200 KUHL AVE	Present	Y	N	69.5
F029432	COLUMBIA ST	4	South Orange	COLUMBIA ST & UNNAMED RD	SW	E	1200 KUHL AVE	Present	Y	N	69.5
F029622	COLUMBIA ST	4	South Orange	COLUMBIA ST & UNNAMED RD	NE	W	95 COLUMBIA ST	Present	Y	N	69.5
F029623	COLUMBIA ST	4	South Orange	COLUMBIA ST & UNNAMED RD	NW	E	95 COLUMBIA ST	Present	Y	N	69.5
F012200	JAMES AVE	4	Thornton Park	JAMES AVE & E WASHINGTON ST	SW		914 E WASHINGTON ST	Present	N	N	69.5
F013293	E CENTRAL BLVD	4	Thornton Park	N HYER AVE & E CENTRAL BLVD & S HYER AVE	SW	N	816 E CENTRAL BLVD	Present	Y	N	69.5
F012204	JAMES AVE	4	Thornton Park	JAMES AVE & E WASHINGTON ST	SE		1000 E WASHINGTON ST	Present	N	N	69.5
F015857	E CRYSTAL LAKE ST	4	Wadeview Park	E CRYSTAL LAKE ST & DELANEY AVE	NE		401 E CRYSTAL LAKE ST	Present	N	N	69.5
F007723	ILLINOIS ST	4	Colonialtown North	SHINE AV & ILLINOIS ST	SW	NA	1236 ILLINOIS ST	Present	N	N	69.0
F016282	BELGRADE AVE	4	Colonialtown North	MONTANA ST & BELGRADE AV	NE	NA	1305 BELGRADE AVE	Present	N	N	69.0
F014451	CANTON ST	4	Colonialtown North	SHINE AV & CANTON ST	SW	NA	1020 N SHINE AVE	Present	N	N	69.0
F007718	ILLINOIS ST	4	Colonialtown North	SHINE AV & ILLINOIS ST	SE	NA	1400 ILLINOIS ST	Present	N	N	69.0
F016280	MONTANA ST	4	Colonialtown North	SPOKANE AV & MONTANA ST	NW	NA	1308 SPOKANE AVE	Present	N	N	69.0
F014137	SHINE AVE	4	Colonialtown North	WEBER ST & SHINE AV	SE	NA	947 SHINE AVE	Present	N	N	69.0
F015276	CANTON ST	4	Colonialtown North	SHINE AV & CANTON ST	NW	NA	1319 CANTON ST	Present	N	N	69.0
F015769	OREGON ST	4	Colonialtown North	PORTLAND AV & OREGON ST	NW	NA	1217 OREGON ST	Present	N	N	69.0
F014673	LAKE HIGHLAND DR	4	Colonialtown North	LAKE HIGHLAND DR & PORTLAND AV	SW	NA	1120 PORTLAND AVE	Present	N	N	69.0
F014669	LAKE HIGHLAND DR	4	Colonialtown North	LAKE HIGHLAND DR & PORTLAND AV	SE	NA	1400 LAKE HIGHLAND DR	Present	N	N	69.0
F014144	SHINE AVE	4	Colonialtown North	WEBER ST & SHINE AV	SW	NA	948 N SHINE AVE	Present	N	N	69.0
F015278	OREGON ST	4	Colonialtown North	SHINE AV & OREGON ST	SW	NA	1048 N SHINE AVE	Present	N	N	69.0
F014667	LAKE HIGHLAND DR	4	Colonialtown North	LAKE HIGHLAND DR & SPOKANE AV	SW	NA	1440 LAKE HIGHLAND DR	Present	N	N	69.0

Ramp ID	Street Name	Comm. District	Neighborhood	Intersection	Intersect. Quadrant	Ped. Travel Direction	Nearest Parcel Address	Status	Marked Crossing	Midblock Crossing	Sidewalk Priority
F012698	PINECREST PL	4	Colonialtown North	SHINE AV & PINECREST PL	NE	NA	1401 PINECREST PL	Present	N	N	69.0
F011449	LA SALLE AVE	4	Colonialtown North	PARK LAKE ST & LA SALLE AV	NW	NA	1425 PARK LAKE ST	Present	N	N	69.0
F010133	MOUNT VERNON ST	4	Colonialtown South	MOUNT VERNON ST & N FERN CREEK AVE	NW	E	1527 MOUNT VERNON ST	Present	Y	N	69.0
F010129	MOUNT VERNON ST	4	Colonialtown South	MOUNT VERNON ST & N FERN CREEK AVE	NW	S	1527 MOUNT VERNON ST	Present	N	N	69.0
F009885	E CONCORD ST	4	Colonialtown South	N FERN CREEK AVE & E CONCORD ST	SW	E	1526 E CONCORD ST	Present	N	N	69.0
F017554	GREENWOOD ST	4	Lake Davis/Greenwood	GREENWOOD ST & S MILLS AVE	SW	N	1120 GREENWOOD ST	Present	N	N	69.0
F009120	E AMELIA ST	4	Lake Eola Heights	E AMELIA ST & GENEVA PL	NW		117 E AMELIA ST	Present	N	N	69.0
F010918	E AMELIA ST	4	Lake Eola Heights	E AMELIA ST & RUTH LN	SW	E	123 E LIVINGSTON ST	Present	N	N	69.0
F010920	E AMELIA ST	4	Lake Eola Heights	E AMELIA ST & RUTH LN	SW	N	123 E LIVINGSTON ST	Present	N	N	69.0
F010922	E AMELIA ST	4	Lake Eola Heights	E AMELIA ST & RUTH LN	SE	W	202 E AMELIA ST	Present	N	N	69.0
F009124	E AMELIA ST	4	Lake Eola Heights	E AMELIA ST & GENEVA PL	NE		125 E AMELIA ST	Present	N	N	69.0
F010925	E AMELIA ST	4	Lake Eola Heights	E AMELIA ST & RUTH LN	SE	N	202 E AMELIA ST	Present	N	N	69.0
F011224	N HYER AVE	4	Lake Eola Heights	N HYER AVE & HILLCREST ST	NW		821 HILLCREST ST	Present	N	N	69.0
F015939	DELANEY AVE	4	Pineloch	S OSCEOLA AVE & DELANEY AVE & E PINELOCH AVE	NE		2893 DELANEY AVE	Present	Y	N	69.0
F015795	DELANEY AVE	4	Pineloch	S OSCEOLA AVE & DELANEY AVE & E PINELOCH AVE	SE		2873 S OSCEOLA AVE	Present	Y	N	69.0
F003515	S WESTMORELAND DR	4	South Division	S WESTMORELAND DR & 29TH ST	NE		NONE	Present	N	N	69.0
F003511	S WESTMORELAND DR	4	South Division	S WESTMORELAND DR & 29TH ST	SE		830 29TH ST	Present	N	N	69.0
F029123	S MILLS AVE	4	Wadeview Park	E MURIEL ST & S MILLS AVE	NE	S	2119 S MILLS AVE	Present	N	N	69.0
F015736	DELANEY AVE	4	Wadeview Park	E MURIEL ST & DELANEY AVE	SE		2201 DELANEY AVE	Present	N	N	69.0
F016028	PINE BLUFF AVE	4	Wadeview Park	E MURIEL ST & PINE BLUFF AVE	SW		1322 E MURIEL ST	Present	N	N	69.0
F015459	S MILLS AVE	4	Wadeview Park	E MURIEL ST & S MILLS AVE	SE		2201 S MILLS AVE	Present	N	N	69.0
F014536	S FERN CREEK AVE	4	Bel Air	S FERN CREEK AVE & MORNINGSIDE DR	NE		1609 MORNINGSIDE DR	Present	N	N	68.5
F007889	ILLINOIS ST	4	Colonialtown North	SHINE AV & ILLINOIS ST	NW	NA	1237 ILLINOIS ST	Present	N	N	68.5
F014129	E MARKS ST	4	Colonialtown North	PINEGROVE AV & E MARKS ST	NW	NA	1221 E MARKS ST	Present	N	N	68.5

Ramp ID	Street Name	Comm. District	Neighborhood	Intersection	Intersect. Quadrant	Ped. Travel Direction	Nearest Parcel Address	Status	Marked Crossing	Midblock Crossing	Sidewalk Priority
F007903	E MARKS ST	4	Colonialtown North	E MARKS ST & SHINE AV	SW	NA	1312 E MARKS ST	Present	N	N	68.5
F017820	S HAMPTON AVE	4	Lawsona/Fern Creek	N HAMPTON AVE & S HAMPTON AVE & E CENTRAL BLVD	SW	NA	OPPOSITE 2000 E CENTRAL BLVD	Present	Y	N	68.5
F013885	S GRAHAM AVE	4	Milk District	S GRAHAM AVE & E PINE ST	NW		44 S GRAHAM AVE	Present	N	N	68.5
F015794	E PINELOCH AVE	4	Pineloch	DELANEY ST & E PINELOCH AVE	SW	E	2900 DELANEY ST	Present	N	N	68.5
F012094	E WASHINGTON ST	4	Thornton Park	E WASHINGTON ST & HILL AVE	SE		804 E WASHINGTON ST	Present	N	N	68.5
F007713	ILLINOIS ST	4	Colonialtown North	ILLINOIS ST & LA SALLE AV	SW	NA	1422 ILLINOIS ST	Present	N	N	68.0
F007875	E MARKS ST	4	Colonialtown North	E MARKS ST & SHINE AV	SE	NA	1401 ILLINOIS ST	Present	N	N	68.0
F015783	MORRIS AVE	4	Colonialtown North	OREGON ST & MORRIS AV	NE	NA	1101 MORRIS AVE	Present	N	N	68.0
F007866	ILLINOIS ST	4	Colonialtown North	ILLINOIS ST & LA SALLE AV	NW	NA	1425 ILLINOIS ST	Present	N	N	68.0
F007861	ILLINOIS ST	4	Colonialtown North	SHINE AV & ILLINOIS ST	NE	NA	1401 ILLINOIS ST	Present	N	N	68.0
F014122	E MARKS ST	4	Colonialtown North	E MARKS ST & LA SALLE AV	NW	NA	902 LA SALLE AVE	Present	N	N	68.0
F014141	E MARKS ST	4	Colonialtown North	PINEGROVE AV & E MARKS ST	NE	NA	903 PINEGROVE AVE	Present	N	N	68.0
F007884	E MARKS ST	4	Colonialtown North	E MARKS ST & LA SALLE AV	SW	NA	1425 ILLINOIS ST	Present	N	N	68.0
F000108	PALMER ST	4	Lake Cherokee	S EOLA DR & PALMER ST	NE	W	550 S EOLA DR	Present	N	N	68.0
F009673	N HYER AVE	4	Lake Eola Heights	N HYER AVE & MOUNT VERNON ST	SE	W	1000 MOUNT VERNON ST	Present	Y	N	68.0
F009677	N HYER AVE	4	Lake Eola Heights	N HYER AVE & MOUNT VERNON ST	SE	N	1000 MOUNT VERNON ST	Present	Y	N	68.0
F004683	PEEL AVE	4	Lake Terrace	BURCHSTONE DR & PEEL AVE	SE	NA	1800 BURCHSTONE DR	Present	Y	N	68.0
F004711	BURCHSTONE DR	4	Lake Terrace	BURCHSTONE DR & BURCHSTONE DR	SW	NA	1800 BURCHSTONE DR	Present	N	N	68.0
F013869	KILGORE ST	4	Milk District	KILGORE ST & N GRAHAM AVE	SW		18 N GRAHAM AVE	Present	N	N	68.0
F028616	W KALEY ST	4	South Orange	W KALEY ST & UNNAMED RD	SE	W	130 W KALEY ST	Present	Y	N	68.0
F028615	W KALEY ST	4	South Orange	W KALEY ST & UNNAMED RD	SW	E	130 W KALEY ST	Present	Y	N	68.0
F029531	W KALEY ST	4	South Orange	W KALEY ST & UNNAMED RD	SE	W	130 W KALEY ST	Present	Y	N	68.0
F029532	W KALEY ST	4	South Orange	W KALEY ST & UNNAMED RD	SW	E	130 W KALEY ST	Present	Y	N	68.0
F029199	W KALEY ST	4	South Orange	C S X RR & W KALEY ST	SE	W	130 W KALEY ST	N/A, No Curb	N	N	68.0

Ramp ID	Street Name	Comm. District	Neighborhood	Intersection	Intersect. Quadrant	Ped. Travel Direction	Nearest Parcel Address	Status	Marked Crossing	Midblock Crossing	Sidewalk Priority
F016304	W KALEY ST	4	South Orange	W KALEY ST & LUCERNE TER	SW		130 W KALEY ST	Present	Y	N	68.0
F016152	W MICHIGAN ST	4	South Orange	W MICHIGAN ST & KUNZE AVE	NW	E	149 W MICHIGAN ST	Present	Y	N	68.0
F012405	N MILLS AVE	4	Thornton Park	N MILLS AVE & E WASHINGTON ST	NW		1115 E WASHINGTON ST	Present	N	N	68.0
F012408	N MILLS AVE	4	Thornton Park	N MILLS AVE & E WASHINGTON ST	NE		1201 E WASHINGTON ST	Present	N	N	68.0
F029122	S MILLS AVE	4	Wadeview Park	E MURIEL ST & S MILLS AVE	NW	N	1000 E KALEY ST	Present	N	N	68.0
F031646	E HARDING ST	4	Wadeview Park	E HARDING ST & S MILLS AV	SW	E	1000 E KALEY ST	Present	Y	N	68.0
F029121	S MILLS AVE	4	Wadeview Park	E MURIEL ST & S MILLS AVE	NW	S	1000 E KALEY ST	Present	N	N	68.0
F016300	MONTANA ST	4	Colonialtown North	MONTANA ST & PORTLAND AV	NE	NA	OPPOSITE 1223 MONTANA ST	Present	N	N	67.5
F014124	LA SALLE AVE	4	Colonialtown North	WEBER ST & LA SALLE AV	SW	NA	948 LA SALLE AVE	Present	N	N	67.5
F016294	BELGRADE AVE	4	Colonialtown North	MONTANA ST & BELGRADE AV	NW	NA	1300 BELGRADE AVE	Present	N	N	67.5
F014171	E MARKS ST	4	Colonialtown North	E MARKS ST & LA SALLE AV	NE	NA	1503 E MARKS ST	Present	N	N	67.5
F014176	LA SALLE AVE	4	Colonialtown North	WEBER ST & LA SALLE AV	SE	NA	1504 WEBER ST	Present	N	N	67.5
F017223	MINNESOTA ST	4	Colonialtown North	N FERN CREEK AV & MINNESOTA ST	SW	NA	1416 N FERNCREEK AVE	Present	N	N	67.5
F010035	E AMELIA ST	4	Colonialtown South	E AMELIA ST & N FERN CREEK AVE	NW	S	1525 E AMELIA ST	Present	Y	N	67.5
F010051	E AMELIA ST	4	Colonialtown South	E AMELIA ST & N FERN CREEK AVE	SE	N	1600 E AMELIA ST	Present	Y	N	67.5
F010121	MOUNT VERNON ST	4	Colonialtown South	MOUNT VERNON ST & N FERN CREEK AVE	SW	N	520 N FERNCREEK AVE	Present	N	N	67.5
F017461	N FERN CREEK AVE	4	Colonialtown South	MOUNT VERNON ST & N FERN CREEK AVE	NE	W	529 N FERNCREEK AVE	Present	Y	N	67.5
F010039	E AMELIA ST	4	Colonialtown South	E AMELIA ST & N FERN CREEK AVE	NW	E	1525 E AMELIA ST	Present	Y	N	67.5
F010031	E AMELIA ST	4	Colonialtown South	E AMELIA ST & N FERN CREEK AVE	SW	E	442 N FERNCREEK AVE	Present	Y	N	67.5
F017459	N FERN CREEK AVE	4	Colonialtown South	E AMELIA ST & N FERN CREEK AVE	NE	W	1601 E AMELIA ST	Present	Y	N	67.5
F009979	MOUNT VERNON ST	4	Colonialtown South	MOUNT VERNON ST & N FERN CREEK AVE	NE	S	529 N FERNCREEK AVE	Present	N	N	67.5
F010027	E AMELIA ST	4	Colonialtown South	E AMELIA ST & N FERN CREEK AVE	SW	N	442 N FERNCREEK AVE	Present	Y	N	67.5
F010023	E AMELIA ST	4	Colonialtown South	E AMELIA ST & N FERN CREEK AVE	NE	S	1601 E AMELIA ST	Present	Y	N	67.5
F010055	E AMELIA ST	4	Colonialtown South	E AMELIA ST & N FERN CREEK AVE	SE	W	1600 E AMELIA ST	Present	Y	N	67.5

Ramp ID	Street Name	Comm. District	Neighborhood	Intersection	Intersect. Quadrant	Ped. Travel Direction	Nearest Parcel Address	Status	Marked Crossing	Midblock Crossing	Sidewalk Priority
F009983	MOUNT VERNON ST	4	Colonialtown South	MOUNT VERNON ST & N FERN CREEK AVE	SE	NA	1600 MOUNT VERNON ST	Present	N	N	67.5
F017042	DELANEY AVE	4	Delaney Park	DELANEY AVE & E MILLER ST	SE	W	1601 DELANEY AVE	Present	N	N	67.5
F016364	DELANEY AVE	4	Delaney Park	WOODLAND ST & DELANEY AVE	SE		1701 DELANEY AVE	Present	N	N	67.5
F016366	DELANEY AVE	4	Delaney Park	WOODLAND ST & DELANEY AVE	NE		1635 DELANEY AVE	Present	N	N	67.5
F014209	LAKE COMO CIR	4	Lake Como	LAKE COMO CIR & S HILLSIDE AVE	N	SW	524 LAKE COMO CIR	N/A, No Curb	N	N	67.5
F014858	E GORE ST	4	Lake Davis/Greenwood	E GORE ST & WELDONA LN	NE		1501 E GORE ST	Present	N	N	67.5
F015463	PINE BLUFF AVE	4	Wadeview Park	PINE BLUFF AVE & E HARDING ST	SW		2016 PINE BLUFF AVE	Present	N	N	67.5
F031456	LIBERTY AV	4	Central Business District	LIBERTY AV & UNNAMED DRIVEWAY	NE	S	322 E JACKSON ST	Present	N	N	67.0
F031457	LIBERTY AV	4	Central Business District	LIBERTY AV & UNNAMED DRIVEWAY	SE	N	322 E JACKSON ST	Present	N	N	67.0
F013726	E JACKSON ST	4	Central Business District	E JACKSON ST & LIBERTY AVE	SW		301 S ROSALIND AVE	Present	N	N	67.0
F013725	E JACKSON ST	4	Central Business District	E JACKSON ST & LIBERTY AVE	SE		300 E JACKSON ST	Present	N	N	67.0
F014377	S SUMMERLIN AVE	4	Delaney Park	HARDMAN DR & S SUMMERLIN AVE	SE		700 HARDMAN DR	Present	N	N	67.0
F014575	S SUMMERLIN AVE	4	Delaney Park	HARDMAN DR & S SUMMERLIN AVE	NE		1226 AUSTIN RD	Present	N	N	67.0
F014226	MAYFAIR CIR	4	Lake Como	MAYFAIR CIR & TANGERINE ST	NW		2121 TANGERINE ST	Present	N	N	67.0
F014230	S HILLSIDE AVE	4	Lake Como	S HILLSIDE AVE & MAYFAIR CIR	W		857 MAYFAIR CIR	N/A, No Curb	N	N	67.0
F014232	S HILLSIDE AVE	4	Lake Como	ANDERSON PL & S HILLSIDE AVE	SW	N	857 MAYFAIR CIR	N/A, No Curb	N	N	67.0
F014234	S HILLSIDE AVE	4	Lake Como	ANDERSON PL & S HILLSIDE AVE	NW	S	2121 ANDERSON PL	N/A, No Curb	N	N	67.0
F014235	S HILLSIDE AVE	4	Lake Como	ANDERSON PL & S HILLSIDE AVE	NW	E	2121 ANDERSON PL	N/A, No Curb	N	N	67.0
F014237	S HILLSIDE AVE	4	Lake Como	ANDERSON PL & S HILLSIDE AVE	NE		903 MAYFAIR CIR	N/A, No Curb	N	N	67.0
F011606	E WASHINGTON ST	4	Lawsona/Fern Creek	E WASHINGTON ST & CELIA LN	SW		1620 E WASHINGTON ST	Present	N	N	67.0
F011609	E WASHINGTON ST	4	Lawsona/Fern Creek	E WASHINGTON ST & CELIA LN	SE		1700 E WASHINGTON ST	Present	N	N	67.0
F017044	DELANEY AVE	4	Delaney Park	DELANEY AVE & E MILLER ST	SE	N	1601 DELANEY AVE	Present	N	N	66.5
F017045	DELANEY AVE	4	Delaney Park	DELANEY AVE & RAEHN ST	SE		1515 DELANEY AVE	Present	N	N	66.5
F017043	DELANEY AVE	4	Delaney Park	DELANEY AVE & E MILLER ST	NE		1525 DELANEY AVE	Present	N	N	66.5

Ramp ID	Street Name	Comm. District	Neighborhood	Intersection	Intersect. Quadrant	Ped. Travel Direction	Nearest Parcel Address	Status	Marked Crossing	Midblock Crossing	Sidewalk Priority
F015149	DELANEY AVE	4	Delaney Park	DELANEY AVE & BRIERCLIFF DR	SE	N	1201 DELANEY AVE	Present	Y	N	66.5
F015150	DELANEY AVE	4	Delaney Park	DELANEY AVE & BRIERCLIFF DR	SE	W	1201 DELANEY AVE	Present	Y	N	66.5
F017004	DELANEY AVE	4	Delaney Park	DELANEY AVE & BRIERCLIFF DR	NE		1143 DELANEY AVE	Present	Y	N	66.5
F028149	LAKE COMO CIR	4	Lake Como	LAKE COMO CIR & S HILLSIDE AVE	N	SE	524 LAKE COMO CIR	N/A, No Curb	Y	N	66.5
F014228	S HILLSIDE AVE	4	Lake Como	S HILLSIDE AVE & MAYFAIR CIR	E	SW	900 MAYFAIR CIR	N/A, No Curb	N	N	66.5
F014227	S HILLSIDE AVE	4	Lake Como	S HILLSIDE AVE & MAYFAIR CIR	E	NW	900 MAYFAIR CIR	N/A, No Curb	N	N	66.5
F014225	MAYFAIR CIR	4	Lake Como	MAYFAIR CIR & TANGERINE ST	SW		827 MAYFAIR CIR	Present	N	N	66.5
F014238	S HILLSIDE AVE	4	Lake Como	S HILLSIDE AVE & MAYFAIR CIR	S	NE	854 MAYFAIR CIR	N/A, No Curb	N	N	66.5
F014301	BUCKMINSTER CIR	4	Lake Como	WARWICK PL & BUCKMINSTER CIR	SE		2202 BUCKMINSTER CIR	Present	N	N	66.5
F014302	BUCKMINSTER CIR	4	Lake Como	WARWICK PL & BUCKMINSTER CIR	SW		664 WARWICK PL	Present	N	N	66.5
F015186	S HILLSIDE AVE	4	Lake Como	S HILLSIDE AVE & MAYFAIR CIR	S	NW	854 MAYFAIR CIR	N/A, No Curb	N	N	66.5
F014304	BUCKMINSTER CIR	4	Lake Como	BUCKMINSTER CIR & ESSEX PL	SW	E	702 ESSEX PL	Present	N	N	66.5
F014305	BUCKMINSTER CIR	4	Lake Como	BUCKMINSTER CIR & ESSEX PL	SE		705 ESSEX PL	Present	N	N	66.5
F016388	DELANEY AVE	4	Lake Copeland	DELANEY AVE & E MILLER ST	SW		1600 DELANEY AVE	Present	N	N	66.5
F016486	JASMINE AVE	4	Lake Copeland	E MILLER ST & JASMINE AVE	NW		336 JASMINE AVE	Present	N	N	66.5
F016494	DELANEY AVE	4	Lake Copeland	DELANEY AVE & E MILLER ST	NW	S	336 JASMINE AVE	Present	N	N	66.5
F016489	JASMINE AVE	4	Lake Copeland	E MILLER ST & JASMINE AVE	NE		336 JASMINE AVE	Present	N	N	66.5
F017005	DELANEY AVE	4	Lake Copeland	DELANEY AVE & BRIERCLIFF DR	NW		1144 DELANEY AVE	Present	Y	N	66.5
F016488	DELANEY AVE	4	Lake Copeland	DELANEY AVE & E MILLER ST	NW	E	1520 DELANEY AVE	Present	N	N	66.5
F011289	HILLCREST ST	4	Lake Eola Heights	HILLCREST ST & N EOLA DR	SE		630 HILLCREST ST	Present	N	N	66.5
F028281	W KALEY ST	4	South Division	W KALEY ST & UNNAMED RD	SE	W	330 W KALEY ST	Present	N	N	66.5
F028280	W KALEY ST	4	South Division	W KALEY ST & UNNAMED RD	SW	E	330 W KALEY ST	Present	N	N	66.5
F012192	JAMES AVE	4	Thornton Park	JAMES AVE & E WASHINGTON ST	NE		1001 E WASHINGTON ST	Present	N	N	66.5
F012189	JAMES AVE	4	Thornton Park	JAMES AVE & E WASHINGTON ST	NW	E	915 E WASHINGTON ST	Present	N	N	66.5

Ramp ID	Street Name	Comm. District	Neighborhood	Intersection	Intersect. Quadrant	Ped. Travel Direction	Nearest Parcel Address	Status	Marked Crossing	Midblock Crossing	Sidewalk Priority
F015545	N HAMPTON AVE	4	Colonialtown North	N HAMPTON AV & VIVADA ST	SE	NA	1105 N HAMPTON AVE	Present	Y	N	66.0
F012252	SHINE AVE	4	Colonialtown North	SHINE AV & WOODWARD ST	NW	NA	744 N MILLS AVE	Present	N	N	66.0
F014446	SHINE AVE	4	Colonialtown North	WEBER ST & SHINE AV	NW	NA	1000 N SHINE AVE	Present	N	N	66.0
F014293	S HAMPTON AVE	4	Lake Como	S HAMPTON AVE & TANGERINE ST	NE		2017 TANGERINE ST	Present	N	N	66.0
F014286	S HAMPTON AVE	4	Lake Como	S HAMPTON AVE & ANDERSON PL	SW	N	500 S HAMPTON AVE	N/A, No Curb	N	N	66.0
F014285	S HAMPTON AVE	4	Lake Como	S HAMPTON AVE & ANDERSON PL	NW	S	444 S HAMPTON AVE	N/A, No Curb	N	N	66.0
F014289	S HAMPTON AVE	4	Lake Como	S HAMPTON AVE & ANDERSON PL	NE	S	2017 CONFIDENTIAL	N/A, No Curb	N	N	66.0
F014290	S HAMPTON AVE	4	Lake Como	S HAMPTON AVE & ANDERSON PL	SE	N	503 S HAMPTON AVE	N/A, No Curb	N	N	66.0
F014284	S HAMPTON AVE	4	Lake Como	S HAMPTON AVE & ANDERSON PL	NW	E	444 S HAMPTON AVE	N/A, No Curb	N	N	66.0
F014292	S HAMPTON AVE	4	Lake Como	S HAMPTON AVE & ANDERSON PL	SW	E	500 S HAMPTON AVE	N/A, No Curb	N	N	66.0
F014288	S HAMPTON AVE	4	Lake Como	S HAMPTON AVE & ANDERSON PL	NE	W	2017 CONFIDENTIAL	N/A, No Curb	N	N	66.0
F014295	S HAMPTON AVE	4	Lake Como	PALMER ST & S HAMPTON AVE	NW		548 S HAMPTON AVE	Present	N	N	66.0
F014291	S HAMPTON AVE	4	Lake Como	S HAMPTON AVE & ANDERSON PL	SE	W	503 S HAMPTON AVE	N/A, No Curb	N	N	66.0
F001923	LAKE DAVIS DR	4	Lake Davis/Greenwood	LAKE DAVIS DR & E GORE ST	NW	NA	723 S LAKE DAVIS DR	Present	N	N	66.0
F028258	E CONCORD ST	4	Lake Eola Heights	E CONCORD ST & GENEVA PL	NW	E	601 N MAGNOLIA AVE	Present	N	N	66.0
F028259	E CONCORD ST	4	Lake Eola Heights	E CONCORD ST & GENEVA PL	NE	W	601 N MAGNOLIA AVE	Present	N	N	66.0
F015680	DELANEY AVE	4	Pineloch	S OSCEOLA AVE & DELANEY AVE & E PINELOCH AVE	SW		410 E PINELOCH AVE	Present	Y	N	66.0
F015523	S MILLS AVE	4	Wadeview Park	S MILLS AVE & E CRYSTAL LAKE AVE	NW		2000 S MILLS AVE	Present	Y	N	66.0
F014519	CURRY FORD RD	4	Bel Air	BELMONT DR & CURRY FORD RD	NW		1510 BELMONT DR	Present	Y	N	65.5
F014511	CURRY FORD RD	4	Bel Air	BELMONT DR & CURRY FORD RD	NE		1509 BELMONT DR	Present	Y	N	65.5
F014497	CURRY FORD RD	4	Bel Air	HAZELWOOD DR & CURRY FORD RD	NE		1509 HAZELWOOD DR	Present	Y	N	65.5
F010015	E AMELIA ST	4	Colonialtown South	ALTALOMA AVE & E AMELIA ST	SE		OPPOSITE 446 ALTALOMA AVE	Present	N	N	65.5
F010853	HILLCREST ST	4	Colonialtown South	HILLCREST ST & ALTALOMA AVE	SE		1800 HILLCREST ST	Present	N	N	65.5
F011376	HILLCREST ST	4	Colonialtown South	N HAMPTON AVE & HILLCREST ST	SW		1922 HILLCREST ST	Present	N	N	65.5

Ramp ID	Street Name	Comm. District	Neighborhood	Intersection	Intersect. Quadrant	Ped. Travel Direction	Nearest Parcel Address	Status	Marked Crossing	Midblock Crossing	Sidewalk Priority
F017061	EUCLID AVE	4	Lake Cherokee	EUCLID AVE & CHEROKEE DR	SW		800 EUCLID AVE	Present	N	N	65.5
F009766	E CONCORD ST	4	Lake Eola Heights	N HYER AVE & E CONCORD ST	SW	E	818 E CONCORD ST	Present	Y	N	65.5
F009762	E CONCORD ST	4	Lake Eola Heights	N HYER AVE & E CONCORD ST	SW	N	818 E CONCORD ST	Present	Y	N	65.5
F009389	E AMELIA ST	4	Lake Eola Heights	E AMELIA ST & N HYER AVE	NW	E	823 E AMELIA ST	Present	N	N	65.5
F009385	E AMELIA ST	4	Lake Eola Heights	E AMELIA ST & N HYER AVE	NW	S	823 E AMELIA ST	Present	N	N	65.5
F009423	E AMELIA ST	4	Lake Eola Heights	E AMELIA ST & N HYER AVE	SW	E	440 N HYER AVE	Present	N	N	65.5
F009419	E AMELIA ST	4	Lake Eola Heights	E AMELIA ST & N HYER AVE	SW	N	440 N HYER AVE	Present	N	N	65.5
F011632	E WASHINGTON ST	4	Lawsona/Fern Creek	E WASHINGTON ST & N HILLSIDE AVE	NE		2201 E WASHINGTON ST	Present	N	N	65.5
F011649	E WASHINGTON ST	4	Lawsona/Fern Creek	E WASHINGTON ST & N GLENWOOD AVE	NE		2307 E WASHINGTON ST	Present	N	N	65.5
F011629	E WASHINGTON ST	4	Lawsona/Fern Creek	E WASHINGTON ST & N HILLSIDE AVE	NW		2121 E WASHINGTON ST	Present	N	N	65.5
F013322	S SUMMERLIN AVE	4	South Eola	E PINE ST & S SUMMERLIN AVE	SW	NA	628 E PINE ST	Present	N	N	65.5
F016633	S ORANGE AVE	4	South Orange	S ORANGE AVE & S LUCERNE CIR E & S LUCERNE CIR W	SW		710 S ORANGE AVE	Present	Y	N	65.5
F016519	S LUCERNE CIR W	4	South Orange	KUHL AVE & S LUCERNE CIR W	SE		20 S LUCERNE CIR W	Present	N	N	65.5
F015466	PINE BLUFF AVE	4	Wadeview Park	E HARDING ST & PINE BLUFF AVE	NE		1401 E HARDING ST	Present	N	N	65.5
F016024	E GRANT ST	4	Wadeview Park	E GRANT ST & PINE BLUFF AVE & S BROWN AVE	SE	NA	2301 S BROWN AVE	Present	N	N	65.5
F029334	WAREHOUSE RD	4	Colonial Town Center	WAREHOUSE RD & MULTI-USE PATH	E	W	988 WOODCOCK RD	N/A, No Curb	Y	N	65.0
F014153	PINEGROVE AVE	4	Colonialtown North	PINEGROVE AV & WEBER ST	SE	NA	1300 WEBER ST	Present	N	N	65.0
F012777	ALTALOMA AVE	4	Colonialtown North	ALTALOMA AV & PARK LAKE ST	SW	NA	1628 PARK LAKE ST	Present	N	N	65.0
F008656	ALTALOMA AVE	4	Colonialtown North	WOODWARD ST & ALTALOMA AV	SW	NA	1615 E COLONIAL DR	Present	N	N	65.0
F012071	ALTALOMA AVE	4	Colonialtown North	WOODWARD ST & ALTALOMA AV	NW	NA	1631 WOODWARD ST	Present	N	N	65.0
F012708	PARK LAKE ST	4	Colonialtown North	SHINE AV & PARK LAKE ST	SE	NA	1400 PARK LAKE ST	Present	N	N	65.0
F014043	S LAWSONA BLVD	4	Lawsona/Fern Creek	LAWSONA CT & S LAWSONA BLVD	SE		127 S LAWSONA BLVD	Present	N	N	65.0
F014044	S LAWSONA BLVD	4	Lawsona/Fern Creek	LAWSONA CT & S LAWSONA BLVD	NE		115 S LAWSONA BLVD	Present	N	N	65.0
F031919	E PINE ST	4	Thornton Park	E PINE ST & UNNAMED DRIVEWAY	NW	E	703 E PINE ST	N/A, No Curb	N	N	65.0

Ramp ID	Street Name	Comm. District	Neighborhood	Intersection	Intersect. Quadrant	Ped. Travel Direction	Nearest Parcel Address	Status	Marked Crossing	Midblock Crossing	Sidewalk Priority
F031920	E PINE ST	4	Thornton Park	E PINE ST & UNNAMED DRIVEWAY	NE	W	703 E PINE ST	N/A, No Curb	N	N	65.0
F013325	S SUMMERLIN AVE	4	Thornton Park	E PINE ST & S SUMMERLIN AVE	SE	NA	700 E PINE ST	Present	N	N	65.0
F016238	HAMILTON LN	4	Wadeview Park	HAMILTON LN & E ESTHER ST	NW		1920 HAMILTON LN	Present	N	N	65.0
F016406	E KALEY ST	4	Wadeview Park	E KALEY ST & HOLLENBECK DR	NE	W	201 E KALEY ST	Present	Y	N	65.0
F014458	ALTALOMA AVE	4	Colonialtown North	WEBER ST & ALTALOMA AV	NW	NA	1621 WEBER ST	Present	N	N	64.5
F013579	ALTALOMA AVE	4	Colonialtown North	WEBER ST & ALTALOMA AV	SW	NA	1616 WEBER ST	Present	N	N	64.5
F010086	SHINE AVE	4	Colonialtown South	SHINE AVE & MOUNT VERNON ST	NE	W	1403 MOUNT VERNON ST	Present	N	N	64.5
F010093	SHINE AVE	4	Colonialtown South	SHINE AVE & MOUNT VERNON ST	SW	E	520 N SHINE AVE	Present	N	N	64.5
F010082	SHINE AVE	4	Colonialtown South	SHINE AVE & MOUNT VERNON ST	NE	S	1403 MOUNT VERNON ST	Present	N	N	64.5
F009844	E CONCORD ST	4	Colonialtown South	E CONCORD ST & SHINE AVE	SW	E	1238 E CONCORD ST	Present	N	N	64.5
F010109	SHINE AVE	4	Colonialtown South	SHINE AVE & MOUNT VERNON ST	NW	S	1239 MOUNT VERNON ST	Present	N	N	64.5
F010113	SHINE AVE	4	Colonialtown South	SHINE AVE & MOUNT VERNON ST	NW	E	1239 MOUNT VERNON ST	Present	N	N	64.5
F009856	E CONCORD ST	4	Colonialtown South	E CONCORD ST & SHINE AVE	NE	S	1401 E CONCORD ST	Present	N	N	64.5
F009852	E CONCORD ST	4	Colonialtown South	E CONCORD ST & SHINE AVE	SE	N	1400 E CONCORD ST	Present	N	N	64.5
F009848	E CONCORD ST	4	Colonialtown South	E CONCORD ST & SHINE AVE	SE	W	1400 E CONCORD ST	Present	N	N	64.5
F009840	E CONCORD ST	4	Colonialtown South	E CONCORD ST & SHINE AVE	SW	N	1238 E CONCORD ST	Present	N	N	64.5
F010097	SHINE AVE	4	Colonialtown South	SHINE AVE & MOUNT VERNON ST	SW	N	520 N SHINE AVE	Present	N	N	64.5
F009863	E CONCORD ST	4	Colonialtown South	E CONCORD ST & SHINE AVE	NW	S	1235 E CONCORD ST	Present	N	N	64.5
F010063	E AMELIA ST	4	Colonialtown South	E AMELIA ST & SHINE AVE	NE	NA	1401 E AMELIA ST	Present	N	N	64.5
F027163	VINELAND RD	4	Florida Center North	HOLLY BRANCH DR & VINELAND RD	W	NE	4698 EMERALD FOREST WAY	Present	Y	N	64.5
F027164	VINELAND RD	4	Florida Center North	HOLLY BRANCH DR & VINELAND RD	N	SW	4698 EMERALD FOREST WAY	Present	Y	N	64.5
F017433	HIGHLAND AVE	4	Lake Eola Heights	HIGHLAND AVE & HILLCREST ST	SW	E	232 HILLCREST ST	Present	N	N	64.5
F015488	S MILLS AVE	4	Wadeview Park	S MILLS AVE & E ESTHER ST	SE		1200 E ESTHER ST	Present	N	N	64.5
F015484	PINE BLUFF AVE	4	Wadeview Park	PINE BLUFF AVE & E HARDING ST	NW		1325 E HARDING ST	Present	N	N	64.5

Ramp ID	Street Name	Comm. District	Neighborhood	Intersection	Intersect. Quadrant	Ped. Travel Direction	Nearest Parcel Address	Status	Marked Crossing	Midblock Crossing	Sidewalk Priority
F015483	E ESTHER ST	4	Wadeview Park	E ESTHER ST & PINE BLUFF AVE	SW		1326 E ESTHER ST	Present	N	N	64.5
F015482	E ESTHER ST	4	Wadeview Park	E ESTHER ST & PINE BLUFF AVE	NW		1920 PINE BLUFF AVE	Present	N	N	64.5
F014494	CURRY FORD RD	4	Bel Air	HAZELWOOD DR & CURRY FORD RD	NW		1510 HAZELWOOD DR	Present	Y	N	64.0
F015317	MORRIS AVE	4	Colonialtown North	OREGON ST & MORRIS AV	SE	NA	1800 OREGON ST	Present	N	N	64.0
F015788	HARDY AVE	4	Colonialtown North	HARDY AV & OREGON ST	NW	NA	1901 OREGON ST	Present	N	N	64.0
F031168	BIDWELL ST	4	Colonialtown South	BIDWELL ST & UNNAMED DRIVEWAY	SW	E	301 N HILLSIDE AVE	Present	N	N	64.0
F031169	BIDWELL ST	4	Colonialtown South	BIDWELL ST & UNNAMED DRIVEWAY	SE	W	301 N HILLSIDE AVE	Present	N	N	64.0
F010591	N HILLSIDE AVE	4	Colonialtown South	N HILLSIDE AVE & HIGH FENTON LN	NE		337 N HILLSIDE AVE	Present	Y	N	64.0
F010533	N HILLSIDE AVE	4	Colonialtown South	N HILLSIDE AVE & HIGH FENTON LN	NW		336 N HILLSIDE AVE	Present	Y	N	64.0
F010631	BIDWELL ST	4	Colonialtown South	N GLENWOOD AVE & BIDWELL ST	SW	N	301 N HILLSIDE AVE	Present	Y	N	64.0
F010599	RIDGEWOOD ST	4	Colonialtown South	ROSWELL AVE & RIDGEWOOD ST	NE		2155 RIDGEWOOD ST	Present	Y	N	64.0
F010513	ROSWELL AVE	4	Colonialtown South	ROSWELL AVE & HIGH FENTON LN	SE		2155 RIDGEWOOD ST	Present	Y	N	64.0
F010568	N GLENWOOD AVE	4	Colonialtown South	N GLENWOOD AVE & BIDWELL ST	NW	E	350 N GLENWOOD AVE	Present	Y	N	64.0
F010470	N FOREST AVE	4	Colonialtown South	HIGH FENTON LN & N FOREST AVE	SE	NA	2105 RIDGEWOOD ST	Present	Y	N	64.0
F010490	RIDGEWOOD ST	4	Colonialtown South	ROSWELL AVE & RIDGEWOOD ST	NW		2145 RIDGEWOOD ST	Present	Y	N	64.0
F010509	ROSWELL AVE	4	Colonialtown South	ROSWELL AVE & HIGH FENTON LN	SW		2145 RIDGEWOOD ST	Present	Y	N	64.0
F010541	N HILLSIDE AVE	4	Colonialtown South	N HILLSIDE AVE & HIGH FENTON LN	SW		2195 CONFIDENTIAL	Present	Y	N	64.0
F010545	N HILLSIDE AVE	4	Colonialtown South	N HILLSIDE AVE & BIDWELL ST	NW		2195 CONFIDENTIAL	Present	Y	N	64.0
F010583	RIDGEWOOD ST	4	Colonialtown South	N HILLSIDE AVE & RIDGEWOOD ST	NW		2175 RIDGEWOOD ST	Present	Y	N	64.0
F010553	N HILLSIDE AVE	4	Colonialtown South	N HILLSIDE AVE & BIDWELL ST	NE		331 N HILLSIDE AVE	Present	Y	N	64.0
F010607	RIDGEWOOD ST	4	Colonialtown South	N HILLSIDE AVE & RIDGEWOOD ST	SW		2111 E ROBINSON ST	Present	Y	N	64.0
F010564	BIDWELL ST	4	Colonialtown South	N GLENWOOD AVE & BIDWELL ST	NW	S	350 N GLENWOOD AVE	Present	Y	N	64.0
F010517	ROSWELL AVE	4	Colonialtown South	ROSWELL AVE & HIGH FENTON LN	NE		331 ROSWELL AVE	Present	Y	N	64.0
F029628	HARGILL DR	4	Dover Shores West	HARGILL DR & S CRYSTAL LAKE DR	NE	W	1115 S CRYSTAL LAKE DR	Present	Y	N	64.0

Ramp ID	Street Name	Comm. District	Neighborhood	Intersection	Intersect. Quadrant	Ped. Travel Direction	Nearest Parcel Address	Status	Marked Crossing	Midblock Crossing	Sidewalk Priority
F017058	EUCLID AVE	4	Lake Cherokee	EUCLID AVE & CHEROKEE DR	NW		339 CHEROKEE DR	Present	N	N	64.0
F001473	S CRYSTAL LAKE DR	4	Lake Como	S CRYSTAL LAKE DR & HARGILL DR	NW	NA	3119 HARGILL DR	Present	Y	N	64.0
F001485	S CRYSTAL LAKE DR	4	Lake Como	S CRYSTAL LAKE DR & HARGILL DR & DELLWOOD DR	SW	NA	3118 DELLWOOD DR	Present	Y	N	64.0
F017446	MOUNT VERNON ST	4	Lake Eola Heights	N HYER AVE & MOUNT VERNON ST	NW	S	812 MOUNT VERNON ST	Present	Y	N	64.0
F011910	HARWOOD ST	4	Lake Eola Heights	HARWOOD ST & CATHCART AVE	SE	N	600 E HARWOOD ST	Present	N	N	64.0
F011915	HARWOOD ST	4	Lake Eola Heights	HARWOOD ST & CATHCART AVE	SW	E	522 E HARWOOD ST	Present	N	N	64.0
F011918	HARWOOD ST	4	Lake Eola Heights	HARWOOD ST & CATHCART AVE	SW	N	522 E HARWOOD ST	Present	N	N	64.0
F011901	HARWOOD ST	4	Lake Eola Heights	HARWOOD ST & CATHCART AVE	NE	S	601 E HARWOOD ST	Present	N	N	64.0
F009707	N HYER AVE	4	Lake Eola Heights	N HYER AVE & MOUNT VERNON ST	SW	N	822 MOUNT VERNON ST	Present	Y	N	64.0
F009711	N HYER AVE	4	Lake Eola Heights	N HYER AVE & MOUNT VERNON ST	SW	E	822 MOUNT VERNON ST	Present	Y	N	64.0
F011458	HARWOOD ST	4	Lake Eola Heights	HARWOOD ST & CATHCART AVE	NW	E	430 CATHCART AVE	Present	N	N	64.0
F011271	CATHCART AVE	4	Lake Eola Heights	CATHCART AVE & CHRISTOR PL	SW		516 CATHCART AVE	Present	N	N	64.0
F011455	HARWOOD ST	4	Lake Eola Heights	HARWOOD ST & CATHCART AVE	NW	S	430 CATHCART AVE	Present	N	N	64.0
F011463	HARWOOD ST	4	Lake Eola Heights	HARWOOD ST & CATHCART AVE	NE	W	601 E HARWOOD ST	Present	N	N	64.0
F014622	S MILLS AVE	4	Lake Weldon	BRIERCLIFF DR & S MILLS AVE	NE		1201 BRIERCLIFF DR	Present	Y	N	64.0
F012217	MILLENIA BLVD	4	Millenia	MILLENIA BLVD & MILLENIA LAKES BLVD	E	NA	5323 MILLENIA LAKES BLVD	Present	Y	N	64.0
F016531	AMERICA ST	4	South Orange	LUCERNE TER & AMERICA ST	SE		50 S LUCERNE CIR W	Present	N	N	64.0
F016532	AMERICA ST	4	South Orange	LUCERNE TER & AMERICA ST	SW		106 AMERICA ST	Present	N	N	64.0
F016520	S LUCERNE CIR W	4	South Orange	KUHL AVE & S LUCERNE CIR W	SW		50 S LUCERNE CIR W	Present	N	N	64.0
F017285	S LUCERNE CIR W	4	South Orange	S LUCERNE CIR W & MAIN LN	NW		20 S LUCERNE CIR W	Present	Y	N	64.0
F016541	LUCERNE TER	4	South Orange	LUCERNE TER & ERNESTINE ST	NW		101 ERNESTINE ST	Present	N	N	64.0
F017898	S LUCERNE CIR W	4	South Orange	MID BLOCK S LUCERNE CR	NA	NA	50 S LUCERNE CIR W	Present	Y	Y	64.0
F013573	ALTALOMA AVE	4	Colonialtown North	GARVIN ST & ALTALOMA AV	NW	NA	1621 GARVIN ST	Present	N	N	63.5
F014486	ALTALOMA AVE	4	Colonialtown North	ALTALOMA AV & CANTON ST	SW	NA	1020 ALTALOMA AVE	Present	N	N	63.5

Ramp ID	Street Name	Comm. District	Neighborhood	Intersection	Intersect. Quadrant	Ped. Travel Direction	Nearest Parcel Address	Status	Marked Crossing	Midblock Crossing	Sidewalk Priority
F017022	DELANEY AVE	4	Delaney Park	DELANEY AVE & RAEHN ST	NE		1505 DELANEY AVE	Present	N	N	63.5
F017019	DELANEY AVE	4	Delaney Park	PURDUE ST & DELANEY AVE	SE		1407 DELANEY AVE	Present	N	N	63.5
F001171	HARGILL DR	4	Dover Shores West	HARGILL DR & NEWCASTLE DR	SE	NA	3304 HARGILL DR	Present	N	N	63.5
F014345	WALNUT ST	4	Lake Como	WARWICK PL & WALNUT ST	SE		2200 WALNUT ST	Present	N	N	63.5
F016576	DELANEY AVE	4	Lake Copeland	DELANEY AVE & FERNWOOD ST	NW	S	OPPOSITE 1421 DELANEY AVE	Present	N	N	63.5
F016574	DELANEY AVE	4	Lake Copeland	DELANEY AVE & FERNWOOD ST	NW	E	1400 DELANEY AVE	Present	N	N	63.5
F016580	DELANEY AVE	4	Lake Copeland	DELANEY AVE & E COPELAND DR	NW	S	321 E COPELAND DR	Present	N	N	63.5
F016573	DELANEY AVE	4	Lake Copeland	DELANEY AVE & FERNWOOD ST	SW	N	1500 DELANEY AVE	Present	N	N	63.5
F016579	DELANEY AVE	4	Lake Copeland	DELANEY AVE & E COPELAND DR	SW		1400 DELANEY AVE	Present	N	N	63.5
F015144	DELANEY AVE	4	Lake Copeland	DELANEY AVE & E COPELAND DR	NW	E	321 E COPELAND DR	Present	N	N	63.5
F014847	E GORE ST	4	Lake Davis/Greenwood	E GORE ST & EMERALD LN	NE		1403 E GORE ST	Present	N	N	63.5
F011451	HARWOOD ST	4	Lake Eola Heights	HARWOOD ST & BROADWAY AVE	SW	N	418 BROADWAY AVE	Present	N	N	63.5
F011432	HARWOOD ST	4	Lake Eola Heights	HARWOOD ST & BROADWAY AVE	NW	E	317 E HARWOOD ST	Present	N	N	63.5
F011439	HARWOOD ST	4	Lake Eola Heights	HARWOOD ST & BROADWAY AVE	NE	S	429 BROADWAY AVE	Present	N	N	63.5
F011448	HARWOOD ST	4	Lake Eola Heights	HARWOOD ST & BROADWAY AVE	SW	E	418 BROADWAY AVE	Present	N	N	63.5
F011444	HARWOOD ST	4	Lake Eola Heights	HARWOOD ST & BROADWAY AVE	SE	W	421 BROADWAY AVE	Present	N	N	63.5
F011429	HARWOOD ST	4	Lake Eola Heights	HARWOOD ST & BROADWAY AVE	NW	S	317 E HARWOOD ST	Present	N	N	63.5
F011434	HARWOOD ST	4	Lake Eola Heights	HARWOOD ST & BROADWAY AVE	NE	W	429 BROADWAY AVE	Present	N	N	63.5
F011441	HARWOOD ST	4	Lake Eola Heights	HARWOOD ST & BROADWAY AVE	SE	N	421 BROADWAY AVE	Present	N	N	63.5
F013205	MCJORDAN AVE	4	Lawsona/Fern Creek	MCJORDAN AVE & E CHURCH ST	NW		1808 E CENTRAL BLVD	Present	N	N	63.5
F015695	S SUMMERLIN AVE	4	Wadeview Park	S SUMMERLIN AVE & E HARDING ST	SW		500 E HARDING ST	Present	N	N	63.5
F015702	S OSCEOLA AVE	4	Wadeview Park	S OSCEOLA AVE & E HARDING ST	SE		500 E HARDING ST	Present	N	N	63.5
F007055	ALTALOMA AVE	4	Colonialtown North	ILLINOIS ST & ALTALOMA AV	SW	NA	820 ALTALOMA AVE	Present	N	N	63.0
F011461	LA SALLE AVE	4	Colonialtown North	PARK LAKE ST & LA SALLE AV	NE	NA	1501 PARK LAKE ST	Present	N	N	63.0

Ramp ID	Street Name	Comm. District	Neighborhood	Intersection	Intersect. Quadrant	Ped. Travel Direction	Nearest Parcel Address	Status	Marked Crossing	Midblock Crossing	Sidewalk Priority
F007689	ILLINOIS ST	4	Colonialtown North	ILLINOIS ST & LA SALLE AV	SE	NA	1502 ILLINOIS ST	Present	N	N	63.0
F012869	ALTALOMA AVE	4	Colonialtown North	ALTALOMA AV & PARK LAKE ST	NW	NA	800 ALTALOMA AVE	Present	N	N	63.0
F011186	E AMELIA ST	4	Colonialtown South	E AMELIA ST & SHINE AVE	SW	NA	433 N MILLS AVE	Present	N	N	63.0
F010067	E AMELIA ST	4	Colonialtown South	E AMELIA ST & SHINE AVE	NW	E	1239 E AMELIA ST	Present	N	N	63.0
F017447	E AMELIA ST	4	Colonialtown South	E AMELIA ST & SHINE AVE	NW	S	1239 E AMELIA ST	Present	N	N	63.0
F011183	E AMELIA ST	4	Colonialtown South	E AMELIA ST & SHINE AVE	SE	NA	447 N SHINE AVE	Present	N	N	63.0
F011342	HILLCREST ST	4	Lake Eola Heights	HILLCREST ST & BROADWAY AVE	NE	W	400 E COLONIAL DR	Present	N	N	63.0
F011337	HILLCREST ST	4	Lake Eola Heights	HILLCREST ST & BROADWAY AVE	NW		638 BROADWAY AVE	Present	N	N	63.0
F011327	HILLCREST ST	4	Lake Eola Heights	HILLCREST ST & BROADWAY AVE	SE		400 HILLCREST ST	Present	N	N	63.0
F011339	HILLCREST ST	4	Lake Eola Heights	HILLCREST ST & BROADWAY AVE	NE	S	400 E COLONIAL DR	Present	N	N	63.0
F011332	HILLCREST ST	4	Lake Eola Heights	HILLCREST ST & BROADWAY AVE	SW	N	624 BROADWAY AVE	Present	N	N	63.0
F011330	HILLCREST ST	4	Lake Eola Heights	HILLCREST ST & BROADWAY AVE	SW	E	624 BROADWAY AVE	Present	N	N	63.0
F013755	S OSCEOLA AVE	4	South Eola	S OSCEOLA AVE & E JACKSON ST	SE	W	500 E JACKSON ST	Present	Y	N	63.0
F013747	S OSCEOLA AVE	4	South Eola	S OSCEOLA AVE & E JACKSON ST	NE	W	550 MARIPOSA ST	Present	Y	N	63.0
F014354	GROVELAND AVE	4	Bel Air	GROVELAND AVE & SANTA ANTILLES RD & SANTA MARIA PL	NE		1907 SANTA ANTILLES RD	Present	N	N	62.5
F014351	GROVELAND AVE	4	Bel Air	GROVELAND AVE & SANTA ANTILLES RD & ANTILLES PL	SE		2235 SANTA ANTILLES RD	Present	N	N	62.5
F014361	CURRY FORD RD	4	Bel Air	CURRY FORD RD & CLOVERLAWN AVE	NW		1911 CURRY FORD RD	Present	N	N	62.5
F014522	CURRY FORD RD	4	Bel Air	CURRY FORD RD & GROVELAND AV	NW	E	1509 BELMONT DR	Present	Y	N	62.5
F014266	E MARKS ST	4	Colonialtown North	PALM DR & E MARKS ST	NW	NA	2005 E MARKS ST	Present	N	N	62.5
F013749	N HAMPTON AVE	4	Colonialtown North	WEBER ST & N HAMPTON AV	SE	NA	2000 WEBER ST	Present	N	N	62.5
F014268	E MARKS ST	4	Colonialtown North	N HAMPTON AV & E MARKS ST	NE	NA	2005 E MARKS ST	Present	Y	N	62.5
F010411	N FOREST AVE	4	Colonialtown South	N FOREST AVE & RIDGEWOOD ST	SW		312 N FOREST AVE	Present	Y	N	62.5
F010505	ROSWELL AVE	4	Colonialtown South	ROSWELL AVE & HIGH FENTON LN	NW		330 ROSWELL AVE	Present	Y	N	62.5
F017472	N FOREST AVE	4	Colonialtown South	HIGH FENTON LN & N FOREST AVE	NW	NA	328 N FOREST AVE	Present	Y	N	62.5

Ramp ID	Street Name	Comm. District	Neighborhood	Intersection	Intersect. Quadrant	Ped. Travel Direction	Nearest Parcel Address	Status	Marked Crossing	Midblock Crossing	Sidewalk Priority
F010407	N FOREST AVE	4	Colonialtown South	N FOREST AVE & GLENSIDE LN	NW		312 N FOREST AVE	Present	Y	N	62.5
F010415	N FOREST AVE	4	Colonialtown South	N FOREST AVE & RIDGEWOOD ST	SE	W	2111 E ROBINSON ST	Present	Y	N	62.5
F010478	N FOREST AVE	4	Colonialtown South	N FOREST AVE & RIDGEWOOD ST	NE	W	2105 RIDGEWOOD ST	Present	Y	N	62.5
F010474	N FOREST AVE	4	Colonialtown South	N FOREST AVE & RIDGEWOOD ST	NE	S	2105 RIDGEWOOD ST	Present	Y	N	62.5
F010466	N FOREST AVE	4	Colonialtown South	HIGH FENTON LN & N FOREST AVE	NE	NA	329 N FOREST AVE	Present	Y	N	62.5
F010419	N FOREST AVE	4	Colonialtown South	N FOREST AVE & RIDGEWOOD ST	SE	N	2111 E ROBINSON ST	Present	Y	N	62.5
F010497	N FOREST AVE	4	Colonialtown South	N FOREST AVE & RIDGEWOOD ST	NW		320 N FOREST AVE	Present	Y	N	62.5
F000218	LAKE AVE	4	Lake Cherokee	PONCE DE LEON PL & LAKE AVE	NE		579 LAKE AVE	Present	N	N	62.5
F000363	LAKE AVE	4	Lake Cherokee	PONCE DE LEON PL & LAKE AVE	SW		602 LAKE AVE	Present	N	N	62.5
F000359	LAKE AVE	4	Lake Cherokee	PONCE DE LEON PL & LAKE AVE	NW		345 PONCE DE LEON PL	Present	N	N	62.5
F017075	AGNES ST	4	Lake Cherokee	AGNES ST & LAKE AVE	NW		626 LAKE AVE	Present	N	N	62.5
F014181	BUCKMINSTER CIR	4	Lake Como	BUCKMINSTER CIR & HEMPSTEAD AVE	W		660 HEMPSTEAD AVE	Present	N	N	62.5
F014661	S MILLS AVE	4	Lake Davis/Greenwood	BRIERCLIFF DR & S MILLS AVE	NW		1131 BRIERCLIFF DR	Present	Y	N	62.5
F011923	HARWOOD ST	4	Lake Eola Heights	N EOLA DR & HARWOOD ST	NW		617 E HARWOOD ST	Present	N	N	62.5
F011926	HARWOOD ST	4	Lake Eola Heights	N EOLA DR & HARWOOD ST	NE		629 E HARWOOD ST	Present	N	N	62.5
F011640	E WASHINGTON ST	4	Lawsona/Fern Creek	E WASHINGTON ST & N GLENWOOD AVE	NW		2215 E WASHINGTON ST	Present	N	N	62.5
F011671	E WASHINGTON ST	4	Milk District	E WASHINGTON ST & N GRAHAM AVE	SW		2522 WASHINGTON ST	Present	N	N	62.5
F011662	E WASHINGTON ST	4	Milk District	E WASHINGTON ST & N GRAHAM AVE	NW		2523 E WASHINGTON ST	Present	N	N	62.5
F011665	E WASHINGTON ST	4	Milk District	E WASHINGTON ST & N GRAHAM AVE	NE		2601 E WASHINGTON ST	Present	N	N	62.5
F013867	KILGORE ST	4	Milk District	KILGORE ST & N GRAHAM AVE	NW		2525 KILGORE ST	Present	N	N	62.5
F013872	KILGORE ST	4	Milk District	KILGORE ST & N GRAHAM AVE	NE		31 N GRAHAM AVE	Present	N	N	62.5
F016771	SLIGH BLVD	4	South Orange	SLIGH BLVD & STURTEVANT ST	NE		119 W STURTEVANT ST	Present	Y	N	62.5
F016770	SLIGH BLVD	4	South Orange	SLIGH BLVD & STURTEVANT ST	SE		116 W STURTEVANT ST	Present	Y	N	62.5
F016742	W MILLER ST	4	South Orange	W MILLER ST & SLIGH BLVD	NE		1515 SLIGH BLVD	Present	N	N	62.5

Ramp ID	Street Name	Comm. District	Neighborhood	Intersection	Intersect. Quadrant	Ped. Travel Direction	Nearest Parcel Address	Status	Marked Crossing	Midblock Crossing	Sidewalk Priority
F027064	E HARDING ST	4	Wadeview Park	E HARDING ST & KASPER CT	NE	W	1600 E KALEY ST	Present	N	N	62.5
F027063	E HARDING ST	4	Wadeview Park	E HARDING ST & WALDO ST	NW	NA	1600 E KALEY ST	N/A, No Curb	N	N	62.5
F016023	E GRANT ST	4	Wadeview Park	E GRANT ST & PINE BLUFF AVE & S BROWN AVE	NW	S	1333 E GRANT ST	Present	N	N	62.5
F016025	E GRANT ST	4	Wadeview Park	E GRANT ST & PINE BLUFF AVE & S BROWN AVE	SW	E	2300 S BROWN AVE	Present	N	N	62.5
F016027	E GRANT ST	4	Wadeview Park	E GRANT ST & PINE BLUFF AVE & S BROWN AVE	SW	N	2300 S BROWN AVE	Present	N	N	62.5
F008674	ALTALOMA AVE	4	Colonialtown North	WOODWARD ST & ALTALOMA AV	SE	NA	717 ALTALOMA AVE	Present	N	N	62.0
F009943	HILLCREST ST	4	Colonialtown South	HILLCREST ST & ALTALOMA AVE	SW		1646 E HILLCREST ST	Present	N	N	62.0
F017082	AGNES ST	4	Lake Cherokee	AGNES ST & EUCLID AVE	SW	E	700 EUCLID AVE	Present	N	N	62.0
F017060	EUCLID AVE	4	Lake Cherokee	EUCLID AVE & CHEROKEE DR	SE		400 CHEROKEE DR	Present	N	N	62.0
F017613	EUCLID AVE	4	Lake Cherokee	AGNES ST & EUCLID AVE	SE	W	709 EUCLID AVE	Present	N	N	62.0
F014298	S HAMPTON AVE	4	Lake Como	PALMER ST & S HAMPTON AVE	NE		2015 PALMER ST	Present	N	N	62.0
F014294	S HAMPTON AVE	4	Lake Como	S HAMPTON AVE & TANGERINE ST	SE		2014 TANGERINE ST	N/A, No Curb	N	N	62.0
F011321	CATHCART AVE	4	Lake Eola Heights	CATHCART AVE & HILLCREST ST	SW	E	520 HILLCREST ST	Present	N	N	62.0
F011304	CATHCART AVE	4	Lake Eola Heights	CATHCART AVE & HILLCREST ST	SE	W	602 HILLCREST ST	Present	N	N	62.0
F011307	CATHCART AVE	4	Lake Eola Heights	CATHCART AVE & HILLCREST ST	SE	N	602 HILLCREST ST	Present	N	N	62.0
F011316	CATHCART AVE	4	Lake Eola Heights	CATHCART AVE & HILLCREST ST	NW	E	646 HILLCREST ST	Present	N	N	62.0
F011319	CATHCART AVE	4	Lake Eola Heights	CATHCART AVE & HILLCREST ST	SW	N	520 HILLCREST ST	Present	N	N	62.0
F011635	E WASHINGTON ST	4	Lawsona/Fern Creek	E WASHINGTON ST & N HILLSIDE AVE	SE		2200 E WASHINGTON ST	Present	N	N	62.0
F012239	E WASHINGTON ST	4	Lawsona/Fern Creek	E WASHINGTON ST & N LAWSONA BLVD	SE		1500 E WASHINGTON ST	Present	N	N	62.0
F012458	E WASHINGTON ST	4	Lawsona/Fern Creek	E WASHINGTON ST & SHINE AVE	SE		1400 E WASHINGTON ST	Present	N	N	62.0
F011622	N HAMPTON AVE	4	Lawsona/Fern Creek	N HAMPTON AVE & E WASHINGTON ST	SW		1922 E WASHINGTON ST	Present	N	N	62.0
F012460	E WASHINGTON ST	4	Lawsona/Fern Creek	E WASHINGTON ST & SHINE AVE	SW		1316 E WASHINGTON ST	Present	N	N	62.0
F000270	E AMELIA ST	4	Milk District	E AMELIA ST & FESTIVAL WAY	SW	NA	OPPOSITE 400 FESTIVAL WAY	Present	N	N	62.0
F007830	ILLINOIS ST	4	Colonialtown North	ILLINOIS ST & LA SALLE AV	NE	NA	1503 ILLINOIS ST	Present	N	N	61.5

Ramp ID	Street Name	Comm. District	Neighborhood	Intersection	Intersect. Quadrant	Ped. Travel Direction	Nearest Parcel Address	Status	Marked Crossing	Midblock Crossing	Sidewalk Priority
F007257	ALTALOMA AVE	4	Colonialtown North	ILLINOIS ST & ALTALOMA AV	NW	NA	1631 ILLINOIS ST	Present	N	N	61.5
F007340	ALTALOMA AVE	4	Colonialtown North	ILLINOIS ST & ALTALOMA AV	NE	NA	827 ALTALOMA AVE	Present	N	N	61.5
F007349	ALTALOMA AVE	4	Colonialtown North	E MARKS ST & ALTALOMA AV	SW	NA	1630 E MARKS ST	Present	N	N	61.5
F016314	MONTANA ST	4	Colonialtown North	MONTANA ST & PORTLAND AV	NW	NA	1223 MONTANA ST	Present	N	N	61.5
F017453	SHINE AVE	4	Colonialtown South	RIDGEWOOD ST & SHINE AVE	SE	W	1400 RIDGEWOOD ST	Present	N	N	61.5
F011111	RIDGEWOOD ST	4	Colonialtown South	RIDGEWOOD ST & SHINE AVE	NE	S	1401 E RIDGEWOOD ST	Present	N	N	61.5
F011122	RIDGEWOOD ST	4	Colonialtown South	RIDGEWOOD ST & SHINE AVE	SW	W	1246 E RIDGEWOOD ST	Present	N	N	61.5
F011097	SHINE AVE	4	Colonialtown South	SHINE AVE & E LIVINGSTON ST	SE		1402 E LIVINGSTON ST	Present	Y	N	61.5
F011117	RIDGEWOOD ST	4	Colonialtown South	RIDGEWOOD ST & SHINE AVE	NW	E	332 N SHINE AVE	Present	N	N	61.5
F017448	RIDGEWOOD ST	4	Colonialtown South	RIDGEWOOD ST & SHINE AVE	SW	N	1246 E RIDGEWOOD ST	Present	N	N	61.5
F011114	RIDGEWOOD ST	4	Colonialtown South	RIDGEWOOD ST & SHINE AVE	NW	S	332 N SHINE AVE	Present	N	N	61.5
F017451	RIDGEWOOD ST	4	Colonialtown South	RIDGEWOOD ST & SHINE AVE	SE	N	1400 RIDGEWOOD ST	Present	N	N	61.5
F013748	S OSCEOLA AVE	4	South Eola	S OSCEOLA AVE & E JACKSON ST	NE	S	550 MARIPOSA ST	Present	N	N	61.5
F013757	S OSCEOLA AVE	4	South Eola	S OSCEOLA AVE & E JACKSON ST	SE	N	500 E JACKSON ST	Present	N	N	61.5
F030014	E HARDING ST	4	Wadeview Park	E HARDING ST & UNNAMED DRIVEWAY	SW	E	2121 S ORANGE AVE	N/A, No Curb	N	N	61.5
F030015	E HARDING ST	4	Wadeview Park	E HARDING ST & UNNAMED DRIVEWAY	SE	W	120 E HARDING ST	N/A, No Curb	N	N	61.5
F015704	S OSCEOLA AVE	4	Wadeview Park	S OSCEOLA AVE & E HARDING ST	SW		2106 S OSCEOLA AVE	Present	N	N	61.5
F015723	S OSCEOLA AVE	4	Wadeview Park	E GRANT ST & S OSCEOLA AVE	NW		443 E GRANT ST	Present	N	N	61.5
F015842	PAGE ST	4	Wadeview Park	PAGE ST & S OSCEOLA AVE	NE		501 PAGE ST	Present	N	N	61.5
F015721	S OSCEOLA AVE	4	Wadeview Park	E GRANT ST & S OSCEOLA AVE	NE	W	500 E HARDING ST	Present	N	N	61.5
F014352	GROVELAND AVE	4	Bel Air	GROVELAND AVE & SANTA ANTILLES RD & SANTA MARIA PL	SE		1904 SANTA ANTILLES RD	Present	N	N	61.0
F014367	SANTA ANTILLES RD	4	Bel Air	MID BLOCK SANTA ANTILLES RD	NA	NA	2030 SANTA ANTILLES RD	Present	N	Y	61.0
F014366	SANTA ANTILLES RD	4	Bel Air	MID BLOCK SANTA ANTILLES RD	NA	NA	2122 SANTA ANTILLES RD	Present	N	Y	61.0
F014350	GROVELAND AVE	4	Bel Air	GROVELAND AVE & SANTA ANTILLES RD & ANTILLES PL	NE		2232 SANTA ANTILLES RD	Present	N	N	61.0

Ramp ID	Street Name	Comm. District	Neighborhood	Intersection	Intersect. Quadrant	Ped. Travel Direction	Nearest Parcel Address	Status	Marked Crossing	Midblock Crossing	Sidewalk Priority
F009309	E AMELIA ST	4	Lake Eola Heights	E AMELIA ST & CATHCART AVE	NW	E	523 E AMELIA ST	Present	N	N	61.0
F009321	E AMELIA ST	4	Lake Eola Heights	E AMELIA ST & CATHCART AVE	NE	S	601 E AMELIA ST	Present	N	N	61.0
F011280	E CONCORD ST	4	Lake Eola Heights	E CONCORD ST & N EOLA DR	NW		619 E CONCORD ST	Present	N	N	61.0
F009301	E AMELIA ST	4	Lake Eola Heights	E AMELIA ST & CATHCART AVE	SW	N	522 E AMELIA ST	Present	N	N	61.0
F009317	E AMELIA ST	4	Lake Eola Heights	E AMELIA ST & CATHCART AVE	NE	W	601 E AMELIA ST	Present	N	N	61.0
F009305	E AMELIA ST	4	Lake Eola Heights	E AMELIA ST & CATHCART AVE	SW	E	522 E AMELIA ST	Present	N	N	61.0
F011282	E CONCORD ST	4	Lake Eola Heights	E CONCORD ST & N EOLA DR	NE		627 E CONCORD ST	Present	N	N	61.0
F009313	E AMELIA ST	4	Lake Eola Heights	E AMELIA ST & CATHCART AVE	NW	S	523 E AMELIA ST	Present	N	N	61.0
F014618	BRIERCLIFF DR	4	Lake Weldon	BRIERCLIFF DR & STACEY LN	N		1319 BRIERCLIFF DR	Present	N	N	61.0
F012241	E WASHINGTON ST	4	Lawsona/Fern Creek	E WASHINGTON ST & N LAWSONA BLVD	SW		1416 E WASHINGTON ST	Present	N	N	61.0
F011604	E WASHINGTON ST	4	Lawsona/Fern Creek	E WASHINGTON ST & CELIA LN	NE		1701 E WASHINGTON ST	Present	N	N	61.0
F003999	33RD ST	4	Rio Grande Park	33RD ST & PARKING LOT	SE		1900 33RD ST	Present	N	N	61.0
F004003	33RD ST	4	Rio Grande Park	33RD ST & PARKING LOT	SW		1948 33RD ST	Present	N	N	61.0
F016745	W MILLER ST	4	South Orange	W MILLER ST & SLIGH BLVD	NW		1400 SLIGH BLVD	Present	N	N	61.0
F016749	W MILLER ST	4	South Orange	W MILLER ST & SLIGH BLVD	SE		138 W MILLER ST	Present	N	N	61.0
F016750	W MILLER ST	4	South Orange	W MILLER ST & SLIGH BLVD	SW		138 W MILLER ST	Present	N	N	61.0
F015714	HAMILTON LN	4	Wadeview Park	HAMILTON LN & E ESTHER ST	SW		2000 HAMILTON LN	Present	N	N	61.0
F015716	E HARDING ST	4	Wadeview Park	E HARDING ST & HAMILTON LN	NW		545 E HARDING ST	Present	N	N	61.0
F015870	E JERSEY ST	4	Wadeview Park	E JERSEY ST & S OSCEOLA AVE	NE		2515 S OSCEOLA AVE	Present	N	N	61.0
F015872	E JERSEY ST	4	Wadeview Park	E JERSEY ST & S OSCEOLA AVE	SE		500 E JERSEY ST	Present	N	N	61.0
F014164	ALTALOMA AVE	4	Colonialtown North	E MARKS ST & ALTALOMA AV	NW	NA	1617 E MARKS ST	Present	N	N	60.5
F007856	E MARKS ST	4	Colonialtown North	E MARKS ST & LA SALLE AV	SE	NA	1503 ILLINOIS ST	Present	N	N	60.5
F013499	ALTALOMA AVE	4	Colonialtown North	GARVIN ST & ALTALOMA AV	SW	NA	915 N FERNCREEK AVE	Present	N	N	60.5
F014150	ALTALOMA AVE	4	Colonialtown North	E MARKS ST & ALTALOMA AV	NE	NA	903 ALTALOMA AVE	Present	N	N	60.5

Ramp ID	Street Name	Comm. District	Neighborhood	Intersection	Intersect. Quadrant	Ped. Travel Direction	Nearest Parcel Address	Status	Marked Crossing	Midblock Crossing	Sidewalk Priority
F017001	DELANEY PARK DR	4	Delaney Park	DELANEY PARK DR & S OSCEOLA AVE	NW	E	400 RICHMOND ST	Present	N	N	60.5
F000912	HARGILL DR	4	Dover Shores West	HARGILL DR & BERWYN RD & BERWYN AVE	SE	NA	1203 BERWYN RD	Present	N	N	60.5
F014365	HARGILL DR	4	Lake Como	WARWICK PL & HARGILL DR	NE	NA	2201 HARGILL DR	Present	N	N	60.5
F015050	HEMPSTEAD AVE	4	Lake Como	MAYFAIR CIR & PALMER ST & HEMPSTEAD AVE	W	NE	628 HEMPSTEAD AVE	N/A, No Curb	N	N	60.5
F014179	HEMPSTEAD AVE	4	Lake Como	MAYFAIR CIR & PALMER ST & HEMPSTEAD AVE	E	NW	732 MAYFAIR CIR	N/A, No Curb	N	N	60.5
F015049	HEMPSTEAD AVE	4	Lake Como	MAYFAIR CIR & PALMER ST & HEMPSTEAD AVE	S	NE	737 MAYFAIR CIR	N/A, No Curb	N	N	60.5
F014300	S HAMPTON AVE	4	Lake Como	PALMER ST & S HAMPTON AVE	SE		2014 PALMER ST	Present	N	N	60.5
F014178	HEMPSTEAD AVE	4	Lake Como	MAYFAIR CIR & PALMER ST & HEMPSTEAD AVE	N	SW	800 MAYFAIR CIR	N/A, No Curb	N	N	60.5
F014180	HEMPSTEAD AVE	4	Lake Como	MAYFAIR CIR & PALMER ST & HEMPSTEAD AVE	E	SW	732 MAYFAIR CIR	N/A, No Curb	N	N	60.5
F014174	HEMPSTEAD AVE	4	Lake Como	MAYFAIR CIR & PALMER ST & HEMPSTEAD AVE	S	NW	737 MAYFAIR CIR	N/A, No Curb	N	N	60.5
F014175	HEMPSTEAD AVE	4	Lake Como	MAYFAIR CIR & PALMER ST & HEMPSTEAD AVE	W	SE	628 HEMPSTEAD AVE	N/A, No Curb	N	N	60.5
F014177	HEMPSTEAD AVE	4	Lake Como	MAYFAIR CIR & PALMER ST & HEMPSTEAD AVE	N	SE	800 MAYFAIR CIR	N/A, No Curb	N	N	60.5
F016391	E MILLER ST	4	Lake Copeland	E MILLER ST & HOWELL PL	SE		132 E MILLER ST	Present	N	N	60.5
F009200	E CONCORD ST	4	Lake Eola Heights	E CONCORD ST & BROADWAY AVE	NW	S	323 E CONCORD ST	Present	N	N	60.5
F009148	E AMELIA ST	4	Lake Eola Heights	BROADWAY AVE & E AMELIA ST	NW	S	323 CONFIDENTIAL	Present	N	N	60.5
F009171	E AMELIA ST	4	Lake Eola Heights	BROADWAY AVE & E AMELIA ST	SW	N	324 E AMELIA ST	Present	N	N	60.5
F009193	E CONCORD ST	4	Lake Eola Heights	E CONCORD ST & BROADWAY AVE	SW	N	538 BROADWAY AVE	Present	N	N	60.5
F009159	E AMELIA ST	4	Lake Eola Heights	BROADWAY AVE & E AMELIA ST	NE	W	403 E AMELIA ST	Present	N	N	60.5
F009175	E AMELIA ST	4	Lake Eola Heights	BROADWAY AVE & E AMELIA ST	SW	E	324 E AMELIA ST	Present	N	N	60.5
F009216	E CONCORD ST	4	Lake Eola Heights	E CONCORD ST & BROADWAY AVE	NE	W	401 E CONCORD ST	Present	N	N	60.5
F009281	E CONCORD ST	4	Lake Eola Heights	E CONCORD ST & BROADWAY AVE	SE	W	400 E CONCORD ST	Present	N	N	60.5
F004791	OSMAN AVE	4	Lake Terrace	OSMAN AVE & E KALEY ST	SE	NA	1837 OSMAN DR	Present	N	N	60.5
F004775	OSMAN AVE	4	Lake Terrace	OSMAN AVE & E KALEY ST	NE	NA	1831 OSMAN AVE	Present	N	N	60.5
F013847	CELIA LN	4	Lawsona/Fern Creek	E JEFFERSON ST & CELIA LN	NW		1615 E JEFFERSON ST	Present	N	N	60.5

Ramp ID	Street Name	Comm. District	Neighborhood	Intersection	Intersect. Quadrant	Ped. Travel Direction	Nearest Parcel Address	Status	Marked Crossing	Midblock Crossing	Sidewalk Priority
F016534	S LUCERNE CIR W	4	South Orange	AMERICA ST & S LUCERNE CIR W	S		50 S LUCERNE CIR W	Present	N	N	60.0
F015423	W PINELOCH AVE	4	South Orange	W PINELOCH AVE & SOUTHGATE COMMERCE BLVD	SE	W	3170 SOUTHGATE COMMERCE BLVD	Present	N	N	60.0
F015425	W PINELOCH AVE	4	South Orange	W PINELOCH AVE & SOUTHGATE COMMERCE BLVD	SW	E	3170 SOUTHGATE COMMERCE BLVD	Present	N	N	60.0
F016535	S LUCERNE CIR W	4	South Orange	MID BLOCK S LUCERNE CR	SE	NA	50 S LUCERNE CIR W	Present	Y	Y	60.0
F031988	EL PASO AV	4	Lake Como	EL PASO AV & UNNAMED DRIVEWAY	NW	S	2901 CURRY FORD RD	N/A, No Curb	N	N	59.5
F031985	EL PASO AV	4	Lake Como	EL PASO AV & UNNAMED DRIVEWAY	SW	N	2901 CURRY FORD RD	N/A, No Curb	N	N	59.5
F031986	EL PASO AV	4	Lake Como	EL PASO AV & UNNAMED DRIVEWAY	NW	S	2901 CURRY FORD RD	N/A, No Curb	N	N	59.5
F031987	EL PASO AV	4	Lake Como	EL PASO AV & UNNAMED DRIVEWAY	SW	N	2901 CURRY FORD RD	N/A, No Curb	N	N	59.5
F023458	MORRISTOWN AVE	4	Lake Como	MORRISTOWN AVE & UNNAMED ROAD	SW	N	3043 CURRY FORD RD	Present	N	N	59.5
F011968	E AMELIA ST	4	Lake Eola Heights	E AMELIA ST & N EOLA DR	SE		628 E AMELIA ST	Present	N	N	59.5
F009585	N HYER AVE	4	Lake Eola Heights	N HYER AVE & HARWOOD ST	NE		429 N HYER AVE	Present	N	N	59.5
F011971	E AMELIA ST	4	Lake Eola Heights	E AMELIA ST & N EOLA DR	SW		620 E AMELIA ST	Present	N	N	59.5
F012363	CONROY RD	4	Millenia	CONROY RD & EASTGATE DR	SE	NA	3942 CONROY RD	Present	Y	N	59.5
F004027	33RD ST	4	Rio Grande Park	33RD ST & PARKING LOT	SE	NA	2120 33RD ST	Present	Y	N	59.5
F017958	33RD ST	4	Rio Grande Park	33RD ST & PARKING LOT	NA	NA	2120 33RD ST	Present	N	N	59.5
F031146	SLIGH BV	4	South Orange	SLIGH BV & UNNAMED DRIVEWAY	SW	N	1200 SLIGH BLVD	Present	N	N	59.5
F031144	SLIGH BV	4	South Orange	SLIGH BV & UNNAMED DRIVEWAY	NE	S	1221 SLIGH BLVD	Present	N	N	59.5
F031143	SLIGH BV	4	South Orange	SLIGH BV & UNNAMED DRIVEWAY	NW	S	1200 SLIGH BLVD	Present	N	N	59.5
F031145	SLIGH BV	4	South Orange	SLIGH BV & UNNAMED DRIVEWAY	SE	N	1221 SLIGH BLVD	Present	N	N	59.5
F031147	SLIGH BV	4	South Orange	SLIGH BV & UNNAMED DRIVEWAY	NW	S	1200 SLIGH BLVD	Present	N	N	59.5
F027203	KUHL AVE	4	South Orange	KUHL AVE & UNNAMED RD	NW	S	75 BONNIE LOCH CT	Present	N	N	59.5
F027204	KUHL AVE	4	South Orange	KUHL AVE & UNNAMED RD	SW	N	75 BONNIE LOCH CT	Present	N	N	59.5
F023691	KUHL AVE	4	South Orange	KUHL AVE & UNNAMED ROAD	NW	S	75 BONNIE LOCH CT	Present	N	N	59.5
F023692	KUHL AVE	4	South Orange	KUHL AVE & UNNAMED ROAD	SW	N	75 BONNIE LOCH CT	Present	N	N	59.5

Ramp ID	Street Name	Comm. District	Neighborhood	Intersection	Intersect. Quadrant	Ped. Travel Direction	Nearest Parcel Address	Status	Marked Crossing	Midblock Crossing	Sidewalk Priority
F016787	SLIGH BLVD	4	South Orange	SLIGH BLVD & UNDERWOOD ST	NE	NA	1221 SLIGH BLVD	Present	N	N	59.5
F016765	KUHL AVE	4	South Orange	KUHL AVE & STURTEVANT ST	NW		1414 KUHL AVE	Present	Y	N	59.5
F029333	WAREHOUSE RD	4	Colonial Town Center	WAREHOUSE RD & MULTI-USE PATH	W	E	899 COY DR	N/A, No Curb	Y	N	59.0
F022101	WAREHOUSE RD	4	Colonial Town Center	WAREHOUSE RD & POSTAL DR	NW	NA	800 WAREHOUSE RD	Present	Y	N	59.0
F022102	WAREHOUSE RD	4	Colonial Town Center	WAREHOUSE RD & POSTAL DR	SW	NA	800 WAREHOUSE RD	Present	Y	N	59.0
F032071	E CONCORD ST	4	Colonialtown South	E CONCORD ST & UNNAMED DRIVEWAY	NW	E	601 N FERN CREEK AVE	Present	N	N	59.0
F032072	E CONCORD ST	4	Colonialtown South	E CONCORD ST & UNNAMED DRIVEWAY	NE	W	601 N FERN CREEK AVE	Present	N	N	59.0
F016396	E MILLER ST	4	Lake Copeland	E MILLER ST & HOWELL PL	SW		120 E MILLER ST	Present	N	N	59.0
F016893	ANNIE ST	4	Lake Copeland	ANNIE ST & GOLDEN OAK CT	SE	W	1007 GOLDEN OAK CT	Present	N	N	59.0
F016895	ANNIE ST	4	Lake Copeland	ANNIE ST & GOLDEN OAK CT	SW	E	130 ANNIE ST	Present	N	N	59.0
F014996	GREENWOOD ST	4	Lake Davis/Greenwood	SUNNYSIDE CT & GREENWOOD ST	NW		1215 GREENWOOD ST	Present	N	N	59.0
F014998	GREENWOOD ST	4	Lake Davis/Greenwood	SUNNYSIDE CT & GREENWOOD ST	NE		1221 GREENWOOD ST	Present	N	N	59.0
F024394	CURRY FORD RD	4	Lancaster Park	CURRY FORD RD & S FERN CREEK AVE	NW	E	1516 LANCASTER DR	Present	N	N	59.0
F016631	S LUCERNE CIR W	4	South Orange	AMERICA ST & S LUCERNE CIR W	W		80 S LUCERNE CIR W	Present	N	N	59.0
F011171	SHINE AVE	4	Colonialtown South	SHINE AVE & HARWOOD ST	NE		427 N SHINE AVE	Present	N	N	58.5
F011168	SHINE AVE	4	Colonialtown South	SHINE AVE & HARWOOD ST	SE		419 N SHINE AVE	Present	N	N	58.5
F016470	E MILLER ST	4	Lake Copeland	E MILLER ST & LURNA PL	NE		236 WHITTIER CIR	Present	Y	N	58.5
F009601	N HYER AVE	4	Lake Eola Heights	N HYER AVE & HARWOOD ST	SW	N	822 E HARWOOD ST	Present	N	N	58.5
F009593	N HYER AVE	4	Lake Eola Heights	N HYER AVE & HARWOOD ST	SE		1000 E HARWOOD ST	Present	N	N	58.5
F011961	N HYER AVE	4	Lake Eola Heights	N HYER AVE & HARWOOD ST	NW	S	430 N HYER AVE	Present	N	N	58.5
F013844	SHINE AVE	4	Lawsona/Fern Creek	SHINE AVE & E JEFFERSON ST	NE	S	1401 E JEFFERSON ST	Present	N	N	58.5
F012448	E WASHINGTON ST	4	Lawsona/Fern Creek	E WASHINGTON ST & SHINE AVE	NW		1317 E WASHINGTON ST	Present	N	N	58.5
F012452	E WASHINGTON ST	4	Lawsona/Fern Creek	E WASHINGTON ST & SHINE AVE	NE	S	1401 E WASHINGTON ST	Present	N	N	58.5
F013817	SHINE AVE	4	Lawsona/Fern Creek	SHINE AVE & E JEFFERSON ST	NW		120 N SHINE AVE	Present	N	N	58.5

Ramp ID	Street Name	Comm. District	Neighborhood	Intersection	Intersect. Quadrant	Ped. Travel Direction	Nearest Parcel Address	Status	Marked Crossing	Midblock Crossing	Sidewalk Priority
F013820	SHINE AVE	4	Lawsona/Fern Creek	SHINE AVE & E JEFFERSON ST	SW		110 N SHINE AVE	Present	N	N	58.5
F013840	SHINE AVE	4	Lawsona/Fern Creek	SHINE AVE & E JEFFERSON ST	SE		1400 E JEFFERSON ST	Present	N	N	58.5
F015456	PINE BLUFF AVE	4	Wadeview Park	E MURIEL ST & PINE BLUFF AVE	NW		1319 E MURIEL ST	Present	N	N	58.5
F000170	E AMELIA ST	4	Colonial Town Center	E AMELIA ST & FESTIVAL WAY	NE	NA	595 N PRIMROSE DR	Present	N	N	58.0
F000071	MONTANA ST	4	Colonialtown North	HARDY AVE & MONTANA ST	SE	NA	OPPOSITE 1216 HARDY AVE	Present	N	N	58.0
F016334	GEORGIA BLVD	4	Colonialtown North	VIRGINIA DR & GEORGIA BV	SE	NA	2300 VIRGINIA DR	Present	Y	N	58.0
F015796	HARDY AVE	4	Colonialtown North	HARDY AV & OREGON ST	NE	NA	1915 OREGON ST	Present	N	N	58.0
F000162	E AMELIA ST	4	Milk District	E AMELIA ST & FESTIVAL WAY	SE	NA	400 FESTIVAL WAY	Present	N	N	58.0
F024758	CONROY RD	4	Millenia	CONROY RD & UNNAMED RD	SE	NW	4095 MILLENIA BLVD	Present	Y	N	58.0
F009445	CONROY RD	4	Millenia	CONROY RD & EASTGATE DR	NW	NA	4021 CONROY RD	Present	Y	N	58.0
F023741	ATLANTA AVE	4	South Division	ATLANTA AVE & UNNAMED ROAD	NW	S	1600 ATLANTA AVE	N/A, No Curb	N	N	58.0
F023740	ATLANTA AVE	4	South Division	ATLANTA AVE & UNNAMED ROAD	SW	N	1600 ATLANTA AVE	N/A, No Curb	N	N	58.0
F023739	ATLANTA AVE	4	South Division	ATLANTA AVE & UNNAMED ROAD	NW	S	1600 ATLANTA AVE	N/A, No Curb	N	N	58.0
F017195	S HUGHEY AVE	4	South Division	PIEDMONT ST & S HUGHEY AVE	NW		920 S HUGHEY AVE	Present	N	N	58.0
F029516	KUHL AVE	4	South Orange	W MILLER ST & KUHL AVE	NE	S	49 W MILLER ST	Present	Y	N	58.0
F017644	KUHL AVE	4	South Orange	W MILLER ST & KUHL AVE	NE	W	49 W MILLER ST	Present	Y	N	58.0
F016611	LUCERNE TER	4	South Orange	LUCERNE TER & ERNESTINE ST	SW		800 LUCERNE TER	Present	N	N	58.0
F016717	KUHL AVE	4	South Orange	KUHL AVE & STURTEVANT ST	SW	N	83 W MILLER ST	Present	Y	N	58.0
F016648	LUCERNE TER	4	South Orange	LUCERNE TER & PENNSYLVANIA ST	NW		1730 LUCERNE TER	Present	N	N	58.0
F016658	BONNIE LOCH CT	4	South Orange	BONNIE LOCH CT & LUCERNE TER	SW		1700 LUCERNE TER	Present	N	N	58.0
F016527	KUHL AVE	4	South Orange	KUHL AVE & ERNESTINE ST	NW	S	50 S LUCERNE CIR W	Present	N	N	58.0
F016767	KUHL AVE	4	South Orange	KUHL AVE & STURTEVANT ST	SE		1416 S ORANGE AVE	Present	Y	N	58.0
F016718	KUHL AVE	4	South Orange	KUHL AVE & STURTEVANT ST	SW	E	83 W MILLER ST	Present	Y	N	58.0
F009955	ALTALOMA AVE	4	Colonialtown South	ALTALOMA AVE & MOUNT VERNON ST	NW		1643 MOUNT VERNON ST	Present	N	N	57.5

Ramp ID	Street Name	Comm. District	Neighborhood	Intersection	Intersect. Quadrant	Ped. Travel Direction	Nearest Parcel Address	Status	Marked Crossing	Midblock Crossing	Sidewalk Priority
F001263	HARGILL DR	4	Dover Shores West	CANBERRA AVE & HARGILL DR	SE	NA	3610 HARGILL DR	Present	N	N	57.5
F001023	CORBETT PL	4	Dover Shores West	CORBETT PL & GRIFFIN ALY & CORBETT LN	SE	NA	4319 CURRY FORD RD	Present	Y	N	57.5
F001067	CORBETT PL	4	Dover Shores West	CORBETT PL & GRIFFIN ALY & CORBETT LN	NE	NA	1409 CORBETT LN	Present	Y	N	57.5
F016469	E MILLER ST	4	Lake Copeland	E MILLER ST & LURNA PL	NW		213 E MILLER ST	Present	Y	N	57.5
F016466	E COPELAND DR	4	Lake Copeland	E COPELAND DR & WISTERIA AVE & FERNWOOD ST	SW		143 WISTERIA AVE	Present	N	N	57.5
F016468	WISTERIA AVE	4	Lake Copeland	WISTERIA AVE & WHITTIER CIR	S		200 WHITTIER CIR	Present	N	N	57.5
F014851	CATHERINE ST	4	Lake Davis/Greenwood	CATHERINE ST & EMERALD LN	SE		1400 CATHERINE ST	Present	N	N	57.5
F014856	S MILLS AVE	4	Lake Davis/Greenwood	CATHERINE ST & S MILLS AVE	SE		801 S MILLS AVE	Present	N	N	57.5
F011274	CATHCART AVE	4	Lake Eola Heights	CATHCART AVE & CHRISTOR PL	NW		528 CATHCART AVE	Present	N	N	57.5
F010889	BURCHSTONE DR	4	Lake Terrace	MID BLOCK BURCHSTONE DR	NA	NA	1799 BURCHSTONE DR	Present	N	Y	57.5
F004699	BURCHSTONE DR	4	Lake Terrace	BURCHSTONE DR & BURCHSTONE DR	NE	NA	1799 BURCHSTONE DR	Present	N	N	57.5
F029646	33RD ST	4	Rio Grande Park	33RD ST & PARKING LOT	W	E	1724 33RD ST	N/A, No Curb	Y	N	57.5
F029647	33RD ST	4	Rio Grande Park	33RD ST & PARKING LOT	E	W	1646 33RD ST	N/A, No Curb	Y	N	57.5
F017419	S SUMMERLIN AVE	4	Wadeview Park	S SUMMERLIN AVE & E HARDING ST	SW	E	500 E HARDING ST	Present	N	N	57.5
F011797	MILLENIA BLVD	4	Millenia	MILLENIA BLVD & CONSERVATORY LN	SW	NA	4298 MILLENIA BLVD	Present	Y	N	57.0
F009441	CONROY RD	4	Millenia	CONROY RD & EASTGATE DR	NE	NA	2769 CONROY RD	Present	Y	N	57.0
F011780	MILLENIA BLVD	4	Millenia	MILLENIA BLVD & TOPIARY DR	SW	NA	4200 CONROY RD	Present	Y	N	57.0
F012682	MILLENIA BLVD	4	Millenia	MILLENIA BLVD & TOPIARY DR	SE	NA	4200 CONROY RD	Present	Y	N	57.0
F012361	CONROY RD	4	Millenia	CONROY RD & EASTGATE DR	SW	NA	4150 CONROY RD	Present	Y	N	57.0
F031902	DELANEY AV	4	Pineloch	DELANEY AV & UNNAMED DRIVEWAY	SE	N	2859 DELANEY AVE	Present	N	N	57.0
F031905	E COMPTON ST	4	Pineloch	E COMPTON ST & UNNAMED DRIVEWAY	NW	E	426 E MICHIGAN ST	Present	N	N	57.0
F031904	E COMPTON ST	4	Pineloch	E COMPTON ST & UNNAMED DRIVEWAY	NE	W	408 E MICHIGAN ST	Present	N	N	57.0
F031909	E COMPTON ST	4	Pineloch	E COMPTON ST & UNNAMED DRIVEWAY	SW	E	400 E COMPTON ST	Present	N	N	57.0
F031907	E COMPTON ST	4	Pineloch	E COMPTON ST & UNNAMED DRIVEWAY	SW	E	400 E COMPTON ST	Present	N	N	57.0

Ramp ID	Street Name	Comm. District	Neighborhood	Intersection	Intersect. Quadrant	Ped. Travel Direction	Nearest Parcel Address	Status	Marked Crossing	Midblock Crossing	Sidewalk Priority
F031903	E COMPTON ST	4	Pineloch	E COMPTON ST & UNNAMED DRIVEWAY	NW	E	408 E MICHIGAN ST	Present	N	N	57.0
F031910	E COMPTON ST	4	Pineloch	E COMPTON ST & UNNAMED DRIVEWAY	SE	W	400 E COMPTON ST	Present	N	N	57.0
F031908	E COMPTON ST	4	Pineloch	E COMPTON ST & UNNAMED DRIVEWAY	SE	W	400 E COMPTON ST	Present	N	N	57.0
F031911	E COMPTON ST	4	Pineloch	E COMPTON ST & UNNAMED DRIVEWAY	NW	E	408 E MICHIGAN ST	Present	N	N	57.0
F031912	E COMPTON ST	4	Pineloch	E COMPTON ST & UNNAMED DRIVEWAY	NE	W	408 E MICHIGAN ST	Present	N	N	57.0
F031914	E ILLIANA ST	4	Pineloch	E ILLIANA ST & UNNAMED DRIVEWAY	SW	E	2861 DELANEY AVE UNIT 1	Present	N	N	57.0
F031915	E ILLIANA ST	4	Pineloch	E ILLIANA ST & UNNAMED DRIVEWAY	SE	W	2859 DELANEY AVE	Present	N	N	57.0
F031906	E COMPTON ST	4	Pineloch	E COMPTON ST & UNNAMED DRIVEWAY	NE	W	444 E MICHIGAN ST	Present	N	N	57.0
F031901	DELANEY AV	4	Pineloch	DELANEY AV & UNNAMED DRIVEWAY	NE	S	2859 DELANEY AVE	Present	N	N	57.0
F031916	E ILLIANA ST	4	Pineloch	E ILLIANA ST & UNNAMED DRIVEWAY	SW	E	2859 DELANEY AVE	Present	N	N	57.0
F015949	SOUTHERN FRUIT LN	4	Pineloch	SOUTHERN FRUIT LN & DELANEY AVE	SW		2845 S ORANGE AVE	Present	N	N	57.0
F014348	WALNUT ST	4	Bel Air	WALNUT ST & ARUBA DR	SE		1001 ARUBA DR	Present	N	N	56.5
F014356	ARUBA DR	4	Bel Air	ARUBA DR & HARGILL DR	SE	W	1107 ARUBA DR	Present	N	N	56.5
F009995	E AMELIA ST	4	Colonialtown South	ALTALOMA AVE & E AMELIA ST	NW		500 ALTALOMA AVE	Present	Y	N	56.5
F009991	ALTALOMA AVE	4	Colonialtown South	ALTALOMA AVE & MOUNT VERNON ST	SW		1646 MOUNT VERNON ST	Present	N	N	56.5
F017033	S EOLA DR	4	Delaney Park	S EOLA DR & E MILLER ST	SW		520 E MILLER ST	Present	N	N	56.5
F017027	S OSCEOLA AVE	4	Delaney Park	S OSCEOLA AVE & E MILLER ST	NE		501 E MILLER ST	Present	N	N	56.5
F016953	S OSCEOLA AVE	4	Delaney Park	RICHMOND ST & S OSCEOLA AVE	SW		400 RICHMOND ST	Present	N	N	56.5
F016951	S OSCEOLA AVE	4	Delaney Park	RICHMOND ST & S OSCEOLA AVE	NW		918 S OSCEOLA AVE	Present	N	N	56.5
F017026	S EOLA DR	4	Delaney Park	S EOLA DR & E MILLER ST	NW		523 E MILLER ST	Present	N	N	56.5
F014363	HARGILL DR	4	Lake Como	WARWICK PL & HARGILL DR	NW	NA	2119 HARGILL DR	Present	N	N	56.5
F014346	WALNUT ST	4	Lake Como	WARWICK PL & WALNUT ST	SW		2118 WALNUT ST	Present	N	N	56.5
F014296	S HAMPTON AVE	4	Lake Como	PALMER ST & S HAMPTON AVE	SW		602 S HAMPTON AVE	Present	N	N	56.5
F014188	BUCKMINSTER CIR	4	Lake Como	BUCKMINSTER CIR & HEMPSTEAD AVE	E	NW	641 HEMPSTEAD AVE	Present	N	N	56.5

Ramp ID	Street Name	Comm. District	Neighborhood	Intersection	Intersect. Quadrant	Ped. Travel Direction	Nearest Parcel Address	Status	Marked Crossing	Midblock Crossing	Sidewalk Priority
F014182	BUCKMINSTER CIR	4	Lake Como	BUCKMINSTER CIR & HEMPSTEAD AVE	N	SW	640 HEMPSTEAD AVE	Present	N	N	56.5
F014183	BUCKMINSTER CIR	4	Lake Como	BUCKMINSTER CIR & HEMPSTEAD AVE	N	SE	640 HEMPSTEAD AVE	Present	N	N	56.5
F014185	BUCKMINSTER CIR	4	Lake Como	BUCKMINSTER CIR & HEMPSTEAD AVE	S	NW	655 HEMPSTEAD AVE	Present	N	N	56.5
F014186	BUCKMINSTER CIR	4	Lake Como	BUCKMINSTER CIR & HEMPSTEAD AVE	S	NE	655 HEMPSTEAD AVE	Present	N	N	56.5
F014187	BUCKMINSTER CIR	4	Lake Como	BUCKMINSTER CIR & HEMPSTEAD AVE	E	SW	641 HEMPSTEAD AVE	Present	N	N	56.5
F014464	LANCASTER DR	4	Lancaster Park	PINE BLUFF AVE & SHOREWOOD DR & LANCASTER DR	SE	N	1400 LANCASTER DR	Present	N	N	56.5
F017499	PINE BLUFF AVE	4	Lancaster Park	PINE BLUFF AVE & SHOREWOOD DR & LANCASTER DR	SW	E	1322 SHOREWOOD DR	Present	N	N	56.5
F017505	PINE BLUFF AVE	4	Lancaster Park	PINE BLUFF AVE & SHOREWOOD DR & LANCASTER DR	SE	E	1400 LANCASTER DR	Present	N	N	56.5
F014527	LANCASTER DR	4	Lancaster Park	PINE BLUFF AVE & SHOREWOOD DR & LANCASTER DR	SW	N	1322 SHOREWOOD DR	Present	N	N	56.5
F014470	SHOREWOOD DR	4	Lancaster Park	SHOREWOOD DR & HACKNEY AVE	SE		1304 SHOREWOOD DR	Present	N	N	56.5
F016590	BELLEVUE AVE	4	South Orange	BELLEVUE AVE & PENNSYLVANIA ST	SE		51 W KALEY ST	Present	Y	N	56.5
F016805	KUHL AVE	4	South Orange	KUHL AVE & W COPELAND DR	SW		1404 S KUHL AVE	Present	Y	N	56.5
F028252	N PRIMROSE DR	4	Coytown	N PRIMROSE DR & UNNAMED RD	SW	N	2705 E COLONIAL DR	N/A, No Curb	N	N	56.0
F028253	N PRIMROSE DR	4	Coytown	N PRIMROSE DR & UNNAMED RD	NW	S	2705 E COLONIAL DR	N/A, No Curb	N	N	56.0
F012300	N PRIMROSE DR	4	Coytown	N PRIMROSE DR & ROSEDALE RD	NW	NA	2700 HOMER CIR	Present	N	N	56.0
F011623	N PRIMROSE DR	4	Coytown	N PRIMROSE DR & ROSEDALE RD	SW	NA	2701 E COLONIAL DR	Present	N	N	56.0
F001542	S CRYSTAL LAKE DR	4	Dover Shores West	S CRYSTAL LAKE DR & HARGILL DR & DELLWOOD DR	NE	NA	3201 HARGILL DR	Present	N	N	56.0
F011256	E CONCORD ST	4	Lake Eola Heights	CATHCART AVE & E CONCORD ST	NE		603 E CONCORD ST	Present	N	N	56.0
F011263	E CONCORD ST	4	Lake Eola Heights	CATHCART AVE & E CONCORD ST	SW	N	522 E CONCORD ST	Present	N	N	56.0
F011266	E CONCORD ST	4	Lake Eola Heights	CATHCART AVE & E CONCORD ST	NW	S	523 E CONCORD ST	Present	N	N	56.0
F011260	E CONCORD ST	4	Lake Eola Heights	CATHCART AVE & E CONCORD ST	SW	E	522 E CONCORD ST	Present	N	N	56.0
F011269	E CONCORD ST	4	Lake Eola Heights	CATHCART AVE & E CONCORD ST	NW	E	523 E CONCORD ST	Present	N	N	56.0
F011254	E CONCORD ST	4	Lake Eola Heights	CATHCART AVE & E CONCORD ST	SE		602 E CONCORD ST	Present	N	N	56.0
F017944	19TH ST	4	South Division	TALLOKAS AVE & 19TH ST	SE	NA	1801 TALLOKAS AVE	Present	N	N	56.0

Ramp ID	Street Name	Comm. District	Neighborhood	Intersection	Intersect. Quadrant	Ped. Travel Direction	Nearest Parcel Address	Status	Marked Crossing	Midblock Crossing	Sidewalk Priority
F000196	CHEROKEE DR	4	Lake Cherokee	CHEROKEE CIR & CHEROKEE DR & S OSCEOLA AVE	NW	S	579 LAKE AVE	Present	N	N	55.5
F001617	S CRYSTAL LAKE DR	4	Lake Como	S CRYSTAL LAKE DR & WALNUT ST	NW	NA	3119 WALNUT ST	Present	N	N	55.5
F014190	S HAMPTON AVE	4	Lake Como	BUCKMINSTER CIR & S HAMPTON AVE	NE		2001 BUCKMINSTER CIR	Present	N	N	55.5
F014192	S HAMPTON AVE	4	Lake Como	BUCKMINSTER CIR & S HAMPTON AVE	SE		2000 BUCKMINSTER CIR	Present	N	N	55.5
F028707	MILLENIA BLVD	4	Millenia	MILLENIA BLVD & UNNAMED RD	N	SW	4301 MILLENIA BLVD	Present	Y	N	55.5
F028706	MILLENIA BLVD	4	Millenia	MILLENIA BLVD & UNNAMED RD	W	NE	4301 MILLENIA BLVD	Present	Y	N	55.5
F011757	MILLENIA BLVD	4	Millenia	RADEBAUGH WAY & MILLENIA BLVD	N	NA	OPPOSITE 4700 MILLENIA BLVD	Present	Y	N	55.5
F011769	MILLENIA BLVD	4	Millenia	MILLENIA BLVD & TOPIARY DR	NW	E	4301 MILLENIA BLVD	Present	Y	N	55.5
F011771	MILLENIA BLVD	4	Millenia	MILLENIA BLVD & TOPIARY DR	NW	S	4301 MILLENIA BLVD	Present	Y	N	55.5
F011774	MILLENIA BLVD	4	Millenia	MILLENIA BLVD & TOPIARY DR	NE	S	4301 MILLENIA BLVD	Present	Y	N	55.5
F011776	MILLENIA BLVD	4	Millenia	MILLENIA BLVD & TOPIARY DR	NE	W	4301 MILLENIA BLVD	Present	Y	N	55.5
F028784	E MICHIGAN ST	4	Pineloch	E MICHIGAN ST & UNNAMED RD	NW	E	296 E MICHIGAN ST	Present	N	N	55.5
F028783	E MICHIGAN ST	4	Pineloch	E MICHIGAN ST & UNNAMED RD	NE	W	296 E MICHIGAN ST	Present	N	N	55.5
F028966	E MICHIGAN ST	4	Pineloch	E MICHIGAN ST & UNNAMED RD	SW	E	200 E MICHIGAN ST	N/A, No Curb	N	N	55.5
F028965	E MICHIGAN ST	4	Pineloch	E MICHIGAN ST & UNNAMED RD	SE	W	200 E MICHIGAN ST	N/A, No Curb	N	N	55.5
F016546	ERNESTINE ST	4	South Orange	ERNESTINE ST & MENENDEZ CT	SW		200 ERNESTINE ST	Present	N	N	55.0
F013172	E AMELIA ST	4	Colonialtown South	MERIDALE AVE & E AMELIA ST	NE		501 MERIDALE AVE	Present	N	N	54.5
F016997	BRIERCLIFF DR	4	Delaney Park	BRIERCLIFF DR & S OSCEOLA AVE	NW		1140 S OSCEOLA AVE	Present	N	N	54.5
F016994	BRIERCLIFF DR	4	Delaney Park	BRIERCLIFF DR & S OSCEOLA AVE	SW		414 BRIERCLIFF DR	Present	N	N	54.5
F017020	DELANEY AVE	4	Delaney Park	PURDUE ST & DELANEY AVE	NE		1401 DELANEY AVE	Present	N	N	54.5
F024754	CONROY RD	4	Florida Center North	CONROY RD & VINELAND RD	W	SE	4698 EMERALD FOREST WAY	Present	Y	N	54.5
F024748	VINELAND RD	4	Florida Center North	CONROY RD & VINELAND RD	S	SE	4709 VINELAND RD	Present	Y	N	54.5
F024747	VINELAND RD	4	Florida Center North	CONROY RD & VINELAND RD	S	NE	4709 VINELAND RD	Present	Y	N	54.5
F024746	CONROY RD	4	Florida Center North	CONROY RD & VINELAND RD	S	NW	4709 VINELAND RD	Present	Y	N	54.5

Ramp ID	Street Name	Comm. District	Neighborhood	Intersection	Intersect. Quadrant	Ped. Travel Direction	Nearest Parcel Address	Status	Marked Crossing	Midblock Crossing	Sidewalk Priority
F024753	VINELAND RD	4	Florida Center North	CONROY RD & VINELAND RD	W	NE	4698 EMERALD FOREST WAY	Present	Y	N	54.5
F024752	VINELAND RD	4	Florida Center North	CONROY RD & VINELAND RD	W	SW	4698 EMERALD FOREST WAY	Present	Y	N	54.5
F009183	E AMELIA ST	4	Lake Eola Heights	BROADWAY AVE & E AMELIA ST	SE	W	406 E AMELIA ST	Present	N	N	54.5
F009163	E AMELIA ST	4	Lake Eola Heights	BROADWAY AVE & E AMELIA ST	NE	S	403 E AMELIA ST	Present	N	N	54.5
F009179	E AMELIA ST	4	Lake Eola Heights	BROADWAY AVE & E AMELIA ST	SE	N	406 E AMELIA ST	Present	N	N	54.5
F004727	BURCHSTONE DR	4	Lake Terrace	BURCHSTONE DR & EGLINGTON DR	SW	NA	1988 BURCHSTONE DR	Present	N	N	54.5
F004723	BURCHSTONE DR	4	Lake Terrace	BURCHSTONE DR & EGLINGTON DR	NW	NA	1920 BURCHSTONE DR	Present	N	N	54.5
F016119	W MICHIGAN ST	4	Pineloch	TAYLOR AVE & W MICHIGAN ST	SE		2702 S ORANGE AVE	Present	Y	N	54.5
F031972	PASEO AV	4	South Division	PASEO AV & UNNAMED DRIVEWAY	SW	N	601 W MICHIGAN ST	N/A, No Curb	N	N	54.5
F031971	PASEO AV	4	South Division	PASEO AV & UNNAMED DRIVEWAY	NW	S	601 W MICHIGAN ST	N/A, No Curb	N	N	54.5
F016141	BETHAWAY AVE	4	Wadeview Park	E MICHIGAN ST & BETHAWAY AVE	NW	E	211 E MICHIGAN ST	Present	N	N	54.5
F013175	E AMELIA ST	4	Colonialtown South	MERIDALE AVE & E AMELIA ST	NW		500 MERIDALE AVE	Present	N	N	54.0
F016581	E COPELAND DR	4	Lake Copeland	E COPELAND DR & WISTERIA AVE & FERNWOOD ST	NW		125 E FERNWOOD ST	Present	N	N	54.0
F016473	WHITTIER CIR	4	Lake Copeland	WHITTIER CIR & LURNA PL	SW	E	226 WHITTIER CIR	Present	N	N	54.0
F017630	WHITTIER CIR	4	Lake Copeland	WHITTIER CIR & LURNA PL	SW	N	226 WHITTIER CIR	Present	N	N	54.0
F016584	E COPELAND DR	4	Lake Copeland	E COPELAND DR & WISTERIA AVE & FERNWOOD ST	SE		210 E COPELAND DR	Present	N	N	54.0
F028527	MILLENIA BLVD	4	Millenia	MILLENIA BLVD & UNNAMED RD	SE	W	4104 MILLENIA BLVD	Present	Y	N	54.0
F029580	MILLENIA BLVD	4	Millenia	MILLENIA BLVD & UNNAMED RD	NE	S	4850 MILLENIA BLVD	Present	Y	N	54.0
F029579	MILLENIA BLVD	4	Millenia	MILLENIA BLVD & UNNAMED RD	NW	E	4175 MILLENIA BLVD	Present	Y	N	54.0
F029578	MILLENIA BLVD	4	Millenia	MILLENIA BLVD & UNNAMED RD	NE	W	4151 MILLENIA BLVD	Present	Y	N	54.0
F028526	MILLENIA BLVD	4	Millenia	MILLENIA BLVD & UNNAMED RD	SW	E	4104 MILLENIA BLVD	Present	Y	N	54.0
F029054	MILLENIA BLVD	4	Millenia	MILLENIA BLVD & UNNAMED RD	SE	N	4850 MILLENIA BLVD	Present	Y	N	54.0
F029055	MILLENIA BLVD	4	Millenia	MILLENIA BLVD & UNNAMED RD	NE	S	4850 MILLENIA BLVD	Present	Y	N	54.0
F029056	MILLENIA BLVD	4	Millenia	MILLENIA BLVD & UNNAMED RD	NE	S	4850 MILLENIA BLVD	Present	Y	N	54.0

Ramp ID	Street Name	Comm. District	Neighborhood	Intersection	Intersect. Quadrant	Ped. Travel Direction	Nearest Parcel Address	Status	Marked Crossing	Midblock Crossing	Sidewalk Priority
F029057	MILLENIA BLVD	4	Millenia	MILLENIA BLVD & UNNAMED RD	SE	N	4850 MILLENIA BLVD	Present	Y	N	54.0
F029581	MILLENIA BLVD	4	Millenia	MILLENIA BLVD & UNNAMED RD	SE	N	4850 MILLENIA BLVD	Present	Y	N	54.0
F024684	MILLENIA BLVD	4	Millenia	MILLENIA BLVD & UNNAMED RD	SW	NE	4700 MILLENIA BLVD	Present	Y	N	54.0
F012421	MILLENIA BLVD	4	Millenia	MILLENIA BLVD & NORTHBRIDGE DR	NE	NA	4681 NORTHBRIDGE DR	Present	Y	N	54.0
F011799	MILLENIA BLVD	4	Millenia	MILLENIA BLVD & CONSERVATORY LN	SE	NA	4200 CONROY RD	Present	Y	N	54.0
F011761	MILLENIA BLVD	4	Millenia	RADEBAUGH WAY & MILLENIA BLVD	S	NA	4700 MILLENIA BLVD	Present	Y	N	54.0
F024685	MILLENIA BLVD	4	Millenia	MILLENIA BLVD & UNNAMED RD	NE	SW	4700 MILLENIA BLVD	Present	Y	N	54.0
F012214	MILLENIA BLVD	4	Millenia	MILLENIA BLVD & MILLENIA LAKES BLVD	S	NA	4700 MILLENIA BLVD	Present	Y	N	54.0
F011759	MILLENIA BLVD	4	Millenia	RADEBAUGH WAY & MILLENIA BLVD	E	NA	4700 MILLENIA BLVD	Present	Y	N	54.0
F028156	W MICHIGAN ST	4	South Division	W MICHIGAN ST & UNNAMED RD	NE	W	345 W MICHIGAN ST	Present	N	N	54.0
F028155	W MICHIGAN ST	4	South Division	W MICHIGAN ST & UNNAMED RD	NW	E	345 W MICHIGAN ST	Present	N	N	54.0
F032076	W ILLIANA ST	4	South Orange	W ILLIANA ST & UNNAMED DRIVEWAY	SW	E	10 W ILLIANA ST	N/A, No Curb	N	N	54.0
F016114	W ILLIANA ST	4	South Orange	W ILLIANA ST & TAYLOR AVE	NW		2750 TAYLOR AVE	Present	N	N	54.0
F017036	S OSCEOLA AVE	4	Delaney Park	S OSCEOLA AVE & E MILLER ST	SE	W	500 E MILLER ST	Present	N	N	53.5
F017035	S OSCEOLA AVE	4	Delaney Park	S OSCEOLA AVE & E MILLER ST	SE	N	500 E MILLER ST	Present	N	N	53.5
F017037	S OSCEOLA AVE	4	Delaney Park	S OSCEOLA AVE & E MILLER ST	SW		1600 S OSCEOLA AVE	Present	N	N	53.5
F014910	CATHERINE ST	4	Lake Davis/Greenwood	CATHERINE ST & EMERALD LN	SW		802 EMERALD LN	Present	N	N	53.5
F016308	LUCERNE TER	4	South Orange	LUCERNE TER & W ESTHER ST	NE		88 W KALEY ST	Present	N	N	53.5
F010007	E AMELIA ST	4	Colonialtown South	ALTALOMA AVE & E AMELIA ST	NE	W	501 ALTALOMA AVE	Present	Y	N	52.5
F028621	S JOHN YOUNG PKWY	4	Millenia	S JOHN YOUNG PKWY & UNNAMED RD	SW	N	5160 S JOHN YOUNG PKWY	Present	N	N	52.5
F012005	S JOHN YOUNG PKWY	4	Park Central	S JOHN YOUNG PKWY & GRAND CENTRAL PKWY	NE	NA	5009 PARK CENTRAL DR	N/A, No Curb	N	N	52.5
F016259	E ESTHER ST	4	Wadeview Park	E ESTHER ST & DIX ALY	SE		2001 S ORANGE AVE	Present	N	N	52.5
F001341	HARGILL DR	4	Dover Shores West	HARGILL DR & NEWCASTLE DR	SW	NA	3224 HARGILL DR	Present	N	N	52.0
F024759	CONROY RD	4	Millenia	CONROY RD & UNNAMED RD	NE	SE	4095 MILLENIA BLVD	Present	Y	N	52.0

Ramp ID	Street Name	Comm. District	Neighborhood	Intersection	Intersect. Quadrant	Ped. Travel Direction	Nearest Parcel Address	Status	Marked Crossing	Midblock Crossing	Sidewalk Priority
F009485	CONROY RD	4	Millenia	CONROY RD & I-4 RAMP	E	SW	4750 MILLENIA PLAZA WAY	Present	Y	N	52.0
F029319	W GRANT ST	4	South Orange	W GRANT ST & UNNAMED RD	NE	W	2218 S ORANGE AVE	N/A, No Curb	N	N	52.0
F029320	W GRANT ST	4	South Orange	W GRANT ST & UNNAMED RD	NW	E	2218 S ORANGE AVE	N/A, No Curb	N	N	52.0
F016499	E COPELAND DR	4	Lake Copeland	E COPELAND DR & FERNWOOD ST & JASMINE AVE	SE		302 FERNWOOD ST	Present	N	N	51.5
F016504	E COPELAND DR	4	Lake Copeland	E COPELAND DR & FERNWOOD ST & JASMINE AVE	NE		310 E COPELAND DR	Present	N	N	51.5
F016501	E COPELAND DR	4	Lake Copeland	E COPELAND DR & FERNWOOD ST & JASMINE AVE	SW		230 E COPELAND DR	Present	N	N	51.5
F029540	JOSEPH ST	4	South Orange	JOSEPH ST & UNNAMED RD	SE	N	80 W MICHIGAN ST	Present	Y	N	51.5
F029539	JOSEPH ST	4	South Orange	JOSEPH ST & UNNAMED RD	NE	S	80 W MICHIGAN ST	Present	Y	N	51.5
F015619	S SUMMERLIN AVE	4	Delaney Park	S SUMMERLIN AVE & E MILLER ST	SW		1600 S SUMMERLIN AVE	Present	N	N	51.0
F017034	S EOLA DR	4	Delaney Park	S EOLA DR & E MILLER ST	SE		1601 S EOLA DR	Present	N	N	51.0
F030979	W JERSEY ST	4	South Orange	W JERSEY ST & UNNAMED DRIVEWAY	NW	E	2520 S ORANGE AVE	Present	N	N	51.0
F030980	W JERSEY ST	4	South Orange	W JERSEY ST & UNNAMED DRIVEWAY	NE	W	2520 S ORANGE AVE	Present	N	N	51.0
F016595	LUCERNE TER	4	South Orange	LUCERNE TER & PENNSYLVANIA ST	NE		1711 LUCERNE TER	Present	N	N	51.0
F016652	LUCERNE TER	4	South Orange	LUCERNE TER & PENNSYLVANIA ST	SE		88 PENNSYLVANIA ST	Present	N	N	51.0
F016647	LUCERNE TER	4	South Orange	LUCERNE TER & PENNSYLVANIA ST	SW		1800 LUCERNE TER	Present	N	N	51.0
F016195	TAYLOR AVE	4	South Orange	TAYLOR AVE & W JERSEY ST	NE		2520 S ORANGE AVE	Present	Y	N	51.0
F016198	TAYLOR AVE	4	South Orange	TAYLOR AVE & W JERSEY ST	SW		21 W JERSEY ST	Present	Y	N	51.0
F017533	HARGILL DR	4	Bel Air	ARUBA DR & HARGILL DR	NE	S	1009 ARUBA DR	Present	N	N	50.5
F007210	ROYAL PALM CT	4	Colonialtown North	PALM DR & ROYAL PALM CT	SE	NA	851 PALM DR	Present	N	N	50.5
F001313	ROSCOMARE AVE	4	Dover Shores West	ROSCOMARE AVE & HARGILL DR	SW	NA	1200 ROSCOMARE AVE	Present	N	N	50.5
F001417	HARGILL DR	4	Dover Shores West	CANBERRA AVE & HARGILL DR	SW	NA	3514 HARGILL DR	Present	N	N	50.5
F024492	PAGE ST	4	Wadeview Park	PAGE ST & UNNAMED ROAD	SW	E	2423 S ORANGE AVE	Present	N	N	50.0
F024493	PAGE ST	4	Wadeview Park	PAGE ST & UNNAMED ROAD	SE	W	2423 S ORANGE AVE	Present	N	N	50.0
F016480	JASMINE AVE	4	Lake Copeland	WHITTIER CIR & JASMINE AVE	S	NW	320 JASMINE AVE	Present	N	N	48.5

Ramp ID	Street Name	Comm. District	Neighborhood	Intersection	Intersect. Quadrant	Ped. Travel Direction	Nearest Parcel Address	Status	Marked Crossing	Midblock Crossing	Sidewalk Priority
F004747	EGLINGTON DR	4	Lake Terrace	EGLINGTON DR & EVERHART DR	NE	NA	2987 EGLINGTON DR	Present	N	N	48.5
F004751	EGLINGTON DR	4	Lake Terrace	EGLINGTON DR & EVERHART DR	NW	NA	2965 EGLINGTON DR	Present	N	N	48.5
F029202	W PINELOCH AVE	4	South Orange	C S X RR & W PINELOCH AVE	SE	W	102 W PINELOCH AVE	N/A, No Curb	N	N	48.5
F024720	W OAK RIDGE RD	4	Millenia	W OAK RIDGE RD & UNNAMED RD	NW	W	5312 MILLENIA BLVD	Present	N	N	48.0
F012308	CONROY RD	4	Millenia	CONROY RD & I-4 RAMP	SW	NA	NONE	Present	Y	N	48.0
F012311	CONROY RD	4	Millenia	CONROY RD & I-4 RAMP	SE	NA	NONE	Present	Y	N	48.0
F024721	W OAK RIDGE RD	4	Millenia	W OAK RIDGE RD & UNNAMED RD	NE	W	5312 MILLENIA BLVD	Present	N	N	48.0
F024761	MILLENIA BLVD	4	Millenia	MILLENIA BLVD & UNNAMED RD	N	SW	4051 MILLENIA BLVD	Present	Y	N	48.0
F023694	KUNZE AVE	4	South Orange	KUNZE AVE & UNNAMED ROAD	SW	N	2600 KUNZE AVE	N/A, No Curb	N	N	48.0
F017963	LUCERNE TER	4	South Orange	W HARDING ST & LUCERNE TER	NW	NA	115 W GRANT ST	N/A, No Curb	N	N	48.0
F001309	HARGILL DR	4	Dover Shores West	HARGILL DR & BERWYN RD & BERWYN AVE	SW	NA	1202 BERWYN RD	Present	N	N	47.5
F029203	DRENNEN RD	4	South Orange	C S X RR & DRENNEN RD	NW	E	37 DRENNEN RD	N/A, No Curb	N	N	47.5
F029204	DRENNEN RD	4	South Orange	C S X RR & DRENNEN RD	SW	E	102 DRENNEN RD	N/A, No Curb	N	N	47.5
F029380	MILLENIA BLVD	4	Millenia	MILLENIA BLVD & UNNAMED RD	SE	N	4064 MILLENIA BLVD	Present	Y	N	47.0
F029379	MILLENIA BLVD	4	Millenia	MILLENIA BLVD & UNNAMED RD	NE	S	4064 MILLENIA BLVD	Present	Y	N	47.0
F011818	MILLENIA BLVD	4	Millenia	MILLENIA BLVD & UNNAMED ACCESS RD	SE	NA	4000 MILLENIA BLVD	Present	Y	N	47.0
F023693	KUNZE AVE	4	South Orange	KUNZE AVE & UNNAMED ROAD	NW	S	2600 KUNZE AVE	N/A, No Curb	N	N	46.5
F004819	EVERHART DR	4	Lake Terrace	EVERHART DR & EVERHART DR (CUL DE SAC)	SE	NA	1901 EVERHART DR	Present	N	N	42.5
F004815	EVERHART DR	4	Lake Terrace	EVERHART DR & EVERHART DR (CUL DE SAC)	NE	NA	1855 EVERHART DR	Present	N	N	42.5
F012221	MILLENIA LAKES BLVD	4	Millenia	MILLENIA LAKES BLVD & UNNAMED ACCESS RD	S	NA	4700 MILLENIA BLVD	Present	Y	N	42.5
F012219	MILLENIA LAKES BLVD	4	Millenia	MILLENIA LAKES BLVD & UNNAMED ACCESS RD	W	NA	4700 MILLENIA BLVD	Present	Y	N	42.5
F015306	PERSHING AVE	4	Southern Oaks	NORTHGLENN DR & PERSHING AVE	NE		1206 CAMPBELL ST	Present	Y	N	42.0
F015338	NORTHGLENN DR	4	Southern Oaks	APPLETON AVE & NORTHGLENN DR	NE		1207 APPLETON AVE	Present	N	N	42.0
F015328	PERSHING AVE	4	Southern Oaks	NORTHGLENN DR & PERSHING AVE	SE	W	1207 APPLETON AVE	Present	N	N	42.0

Ramp ID	Street Name	Comm. District	Neighborhood	Intersection	Intersect. Quadrant	Ped. Travel Direction	Nearest Parcel Address	Status	Marked Crossing	Midblock Crossing	Sidewalk Priority
F015309	NORTHGLENN DR	4	Southern Oaks	NORTHGLENN DR & CAMPBELL ST	SE		1206 CAMPBELL ST	Present	N	N	42.0
F015304	PERSHING AVE	4	Southern Oaks	NORTHGLENN DR & PERSHING AVE	NW		1118 CAMPBELL ST	Present	N	N	42.0
F015299	NORTHGLENN DR	4	Southern Oaks	NORTHGLENN DR & CAMPBELL ST	SW		1118 CAMPBELL ST	Present	N	N	42.0
F015298	NORTHGLENN DR	4	Southern Oaks	NORTHGLENN DR & CAMPBELL ST	NW		3628 NORTHGLENN DR	Present	N	N	42.0
F015292	MONTCALM ST	4	Southern Oaks	MONTCALM ST & NORTHGLENN DR	NE		1201 MONTCALM ST	Present	N	N	42.0
F015288	MONTCALM ST	4	Southern Oaks	MONTCALM ST & NORTHGLENN DR	SE		3609 NORTHGLENN DR	Present	N	N	42.0
F015312	NORTHGLENN DR	4	Southern Oaks	NORTHGLENN DR & CAMPBELL ST	NE		3621 NORTHGLENN DR	Present	N	N	42.0
F016163	S DIVISION AVE	4	South Division	S DIVISION AVE & 27TH ST	NE		2601 S DIVISION AVE	Present	N	N	41.5
F029201	W PINELOCH AVE	4	South Orange	C S X RR & W PINELOCH AVE	NW	E	2935 WADSWORTH AVE	N/A, No Curb	N	N	41.5
F017249	W PINELOCH AVE	4	South Orange	W PINELOCH AVE & UNNAMED ACCESS RD	SW		3093 CARUSO CT	N/A, No Curb	N	N	41.5
F015439	W PINELOCH AVE	4	South Orange	W PINELOCH AVE & CARUSO CT & WADSWORTH AVE	SE		3093 CARUSO CT	Present	N	N	41.5
F028619	S JOHN YOUNG PKWY	4	Millenia	S JOHN YOUNG PKWY & UNNAMED RD	NW	S	5161 S JOHN YOUNG PKWY	Present	N	N	39.5
F012008	S JOHN YOUNG PKWY	4	Park Central	S JOHN YOUNG PKWY & GRAND CENTRAL PKWY	SE	NA	5009 PARK CENTRAL DR	N/A, No Curb	N	N	39.5
F024744	CONROY RD	4	Florida Center North	CONROY RD & EMERALD FOREST WAY	SW	SE	4698 EMERALD FOREST WAY	Present	N	N	39.0
F024745	CONROY RD	4	Florida Center North	CONROY RD & EMERALD FOREST WAY	SE	NW	4698 EMERALD FOREST WAY	Present	N	N	39.0
F024742	CONROY RD	4	Florida Center North	CASON COVE DR & CONROY RD & SOUTHGATE DR	SW	SE	4710 SUTTON TER	Present	N	N	39.0
F024743	CONROY RD	4	Florida Center North	CASON COVE DR & CONROY RD & SOUTHGATE DR	SE	NW	4698 SUTTON TER	Present	N	N	39.0
F015339	NORTHGLENN DR	4	Southern Oaks	APPLETON AVE & NORTHGLENN DR	NW		1143 APPLETON AVE	Present	N	N	39.0
F027562	W GRANT ST	4	South Division	C S X RR & W GRANT ST	NW	E	301 W GRANT ST	N/A, No Curb	N	N	37.5
F015272	NORTHGLENN DR	4	Southern Oaks	NORTHGLENN DR & SWEETBRIAR RD	SW		1112 SWEETBRIAR RD	Present	N	N	36.0
F015268	NORTHGLENN DR	4	Southern Oaks	NORTHGLENN DR & SWEETBRIAR RD	SE		1206 SWEETBRIAR RD	Present	N	N	36.0
F015280	MONTCALM ST	4	Southern Oaks	MONTCALM ST & NORTHGLENN DR	NW		1117 MONTCALM ST	Present	N	N	36.0
F015282	MONTCALM ST	4	Southern Oaks	MONTCALM ST & NORTHGLENN DR	SW		3604 NORTHGLENN DR	Present	N	N	36.0
F015270	NORTHGLENN DR	4	Southern Oaks	NORTHGLENN DR & SWEETBRIAR RD	NW		1109 SWEETBRIAR RD	Present	N	N	36.0

Ramp ID	Street Name	Comm. District	Neighborhood	Intersection	Intersect. Quadrant	Ped. Travel Direction	Nearest Parcel Address	Status	Marked Crossing	Midblock Crossing	Sidewalk Priority
F015266	NORTHGLENN DR	4	Southern Oaks	NORTHGLENN DR & SWEETBRIAR RD	NE		1201 SWEETBRIAR RD	Present	N	N	36.0
F029079	I-4 ON RAMP W	4	Florida Center North	CONROY RD & I-4 ON RAMP W & I-4 OFF RAMP W	W	SW	4725 VINELAND RD	Present	Y	N	34.5
F029078	CONROY RD	4	Florida Center North	CONROY RD & I-4 ON RAMP W & I-4 OFF RAMP W	W	SE	4725 VINELAND RD	Present	Y	N	34.5
F012301	CONROY RD	4	Florida Center North	CONROY RD & I-4 RAMP	W	NA	NONE	Present	Y	N	34.5
F009489	CONROY RD	4	Millenia	CONROY RD & I-4 RAMP	E	NE	NONE	Present	Y	N	33.5
F015239	RIDGECREST RD	4	Southern Oaks	STONEWOOD CT & RIDGECREST RD	SE		1016 RIDGECREST RD	Present	N	N	31.5
F015237	RIDGECREST RD	4	Southern Oaks	STONEWOOD CT & RIDGECREST RD	SW		1008 RIDGECREST RD	Present	N	N	31.5
F015217	EDGECLIFFE DR	4	Southern Oaks	EDGECLIFFE DR & CLAIRE ST	SW		3350 EDGECLIFFE DR	Present	N	N	31.5
F015246	WALD RD	4	Southern Oaks	WALD RD & NORTHGLENN DR	SE		1106 WALD RD	Present	N	N	30.0
F015245	WALD RD	4	Southern Oaks	WALD RD & NORTHGLENN DR	NE		3339 NORTHGLENN DR	Present	N	N	30.0
F015222	WALD RD	4	Southern Oaks	WALD RD & EDGECLIFFE DR	NE		909 WALD RD	Present	N	N	30.0
F012303	CONROY RD	4	Florida Center North	CONROY RD & I-4 RAMP	S	NA	NONE	Present	Y	N	29.5
F015230	WALD RD	4	Southern Oaks	WALD RD & EDGECLIFFE DR	SE		908 WALD RD	Present	N	N	28.5
F029382	MILLENIA PLAZA WAY	4	Millenia	MILLENIA PLAZA WAY & UNNAMED RD	NW	S	4750 MILLENIA PLAZA WAY	Present	Y	N	27.0
F029381	MILLENIA PLAZA WAY	4	Millenia	MILLENIA PLAZA WAY & UNNAMED RD	SW	N	4750 MILLENIA PLAZA WAY	Present	Y	N	27.0
F015346	APPLETON AVE	4	Southern Oaks	APPLETON AVE & APPLETON WAY	SW		3812 APPLETON WAY	Present	N	N	27.0
F015347	APPLETON AVE	4	Southern Oaks	APPLETON AVE & APPLETON WAY	N		1105 APPLETON AVE	Present	N	N	27.0
F012028	MILLENIA PLAZA WAY	4	Millenia	MILLENIA PLAZA WAY & PARKING LOT	NW	NA	4600 MILLENIA PLAZA WAY	Present	Y	N	24.0
F012025	MILLENIA PLAZA WAY	4	Millenia	MILLENIA PLAZA WAY & PARKING LOT	SW	NA	4600 MILLENIA PLAZA WAY	Present	Y	N	15.0
F006095	W ROBINSON ST	5	Callahan	N TERRY AVE & W ROBINSON ST	SE	W	600 W ROBINSON ST	Present	N	N	97.5
F005499	W ROBINSON ST	5	Callahan	N PARRAMORE AVE & W ROBINSON ST	SE		692 W ROBINSON ST	Present	Y	N	97.5
F005495	W ROBINSON ST	5	Callahan	N PARRAMORE AVE & W ROBINSON ST	NE		639 W ROBINSON ST	Present	Y	N	97.5
F007568	N PARRAMORE AVE	5	Callahan	N PARRAMORE AVE & RR CROSSING	SW	N	701 W ROBINSON ST	Present	N	N	97.5
F007578	N PARRAMORE AVE	5	Callahan	N PARRAMORE AVE & RR CROSSING	SE	N	313 N PARRAMORE AVE	Present	N	N	97.5

Ramp ID	Street Name	Comm. District	Neighborhood	Intersection	Intersect. Quadrant	Ped. Travel Direction	Nearest Parcel Address	Status	Marked Crossing	Midblock Crossing	Sidewalk Priority
F005507	W ROBINSON ST	5	Callahan	N PARRAMORE AVE & W ROBINSON ST	NW		701 W ROBINSON ST	Present	Y	N	97.5
F017879	N ORANGE AVE	5	Central Business District	WALL ST & N ORANGE AVE	SW	NA	20 N ORANGE AVE	Present	Y	N	97.5
F012786	N ORANGE AVE	5	Central Business District	E JEFFERSON ST & N ORANGE AVE & W JEFFERSON ST	SE		131 N ORANGE AVE	Present	Y	N	97.5
F012788	N ORANGE AVE	5	Central Business District	E JEFFERSON ST & N ORANGE AVE & W JEFFERSON ST	SW		40 W JEFFERSON ST	Present	Y	N	97.5
F012793	E CENTRAL BLVD	5	Central Business District	E CENTRAL BLVD & S ORANGE AVE & W CENTRAL BLVD & N ORANGE	NE		1 N ORANGE AVE	Present	Y	N	97.5
F012795	E CENTRAL BLVD	5	Central Business District	E CENTRAL BLVD & S ORANGE AVE & W CENTRAL BLVD & N ORANGE	SE		1 S ORANGE AVE	Present	Y	N	97.5
F012800	E CENTRAL BLVD	5	Central Business District	E CENTRAL BLVD & S ORANGE AVE & W CENTRAL BLVD & N ORANGE	SW		2 S ORANGE AVE	Present	Y	N	97.5
F012804	E PINE ST	5	Central Business District	E PINE ST & S ORANGE AVE & W PINE ST	SW		100 S ORANGE AVE	Present	Y	N	97.5
F017975	WALL ST	5	Central Business District	WALL ST & N ORANGE AVE	NE	NA	37 N ORANGE AVE	Present	N	N	97.5
F017984	WALL ST	5	Central Business District	WALL ST & N ORANGE AVE	SE	NA	37 N ORANGE AVE	Present	N	N	97.5
F011795	N ORANGE AVE	5	Central Business District	E WASHINGTON ST & W WASHINGTON ST & N ORANGE	SE		14 E WASHINGTON ST	Present	Y	N	97.5
F012801	E PINE ST	5	Central Business District	E PINE ST & S ORANGE AVE & W PINE ST	NE		29 S ORANGE AVE	Present	Y	N	97.5
F013529	S ORANGE AVE	5	Central Business District	S ORANGE AVE & E CHURCH ST & W CHURCH ST	NW		190 S ORANGE AVE	Present	Y	N	97.5
F011501	N ORANGE AVE	5	Central Business District	E WASHINGTON ST & W WASHINGTON ST & N ORANGE	SW		70 N ORANGE AVE	Present	Y	N	97.5
F011499	N ORANGE AVE	5	Central Business District	E WASHINGTON ST & W WASHINGTON ST & N ORANGE	NW		100 N ORANGE AVE	Present	Y	N	97.5
F011798	N ORANGE AVE	5	Central Business District	E WASHINGTON ST & W WASHINGTON ST & N ORANGE	NE		111 N ORANGE AVE	Present	Y	N	97.5
F011871	S ROSALIND AVE	5	Central Business District	S ROSALIND AVE & E PINE ST	SW	NA	120 E PINE ST	Present	Y	N	97.5
F011869	S ROSALIND AVE	5	Central Business District	S ROSALIND AVE & E CHURCH ST	NW		120 E PINE ST	Present	Y	N	97.5
F012807	E PINE ST	5	Central Business District	E PINE ST & S ORANGE AVE & W PINE ST	NW		30 S ORANGE AVE	Present	Y	N	97.5
F011876	E CENTRAL BLVD	5	Central Business District	E CENTRAL BLVD & S ROSALIND AVE & N ROSALIND AVE	SW	NA	168 E CENTRAL BLVD	Present	Y	N	97.5
F005515	W ROBINSON ST	5	Callahan	BEGGS AVE & W ROBINSON ST	SW		400 W ROBINSON ST	Present	N	N	96.0
F027845	S ORANGE AVE	5	Central Business District	E CHURCH ST & S ORANGE AVE & W CHURCH ST	SE	SE	ACROSS FROM 201 S ORANGE AVE	Present	Y	N	96.0
F027844	E CHURCH ST	5	Central Business District	E CHURCH ST & S ORANGE AVE & W CHURCH ST	SE	W	ACROSS FROM 201 S ORANGE AVE	Present	Y	N	96.0
F027846	S ORANGE AVE	5	Central Business District	E CHURCH ST & S ORANGE AVE & W CHURCH ST	NE	N	ACROSS FROM 201 S ORANGE AVE	Present	Y	N	96.0

Ramp ID	Street Name	Comm. District	Neighborhood	Intersection	Intersect. Quadrant	Ped. Travel Direction	Nearest Parcel Address	Status	Marked Crossing	Midblock Crossing	Sidewalk Priority
F005725	S ORANGE AVE	5	Central Business District	E JACKSON ST & S ORANGE AVE	NE		255 S ORANGE AVE	Present	Y	N	96.0
F013702	S ORANGE AVE	5	Central Business District	S ORANGE AVE & E CHURCH ST & W CHURCH ST	SE	NW	201 S ORANGE AVE	Present	Y	N	96.0
F017835	S ORANGE AVE	5	Central Business District	E JACKSON ST & S ORANGE AVE	NW	NA	300 S ORANGE AVE	Present	Y	N	96.0
F013526	S ORANGE AVE	5	Central Business District	S ORANGE AVE & E CHURCH ST & W CHURCH ST	SW	E	200 S ORANGE AVE	Present	Y	N	96.0
F011819	N ROSALIND AVE	5	Central Business District	E WASHINGTON ST & N ROSALIND AVE	SW	NA	170 E WASHINGTON ST	Present	Y	N	95.5
F011883	N ROSALIND AVE	5	Central Business District	N ROSALIND AVE & WALL ST	NW		24 N ROSALIND AVE	Present	N	N	95.5
F031686	W ROBINSON ST	5	Callahan	N HUGHEY AV & W ROBINSON ST	NW	E	409 W ROBINSON ST	Present	N	N	95.0
F031483	W ROBINSON ST	5	Callahan	W ROBINSON ST & UNNAMED DRIVEWAY	SW	E	400 W ROBINSON ST	Present	N	N	94.5
F011867	S ROSALIND AVE	5	Central Business District	S ROSALIND AVE & E CHURCH ST	SW		106 E CHURCH ST	Present	Y	N	94.5
F011855	S ROSALIND AVE	5	Central Business District	S ROSALIND AVE & E JACKSON ST	NW	E	106 E CHURCH ST	Present	Y	N	94.5
F010888	N MAGNOLIA AVE	5	Central Business District	N ROSALIND AVE & E LIVINGSTON ST & N MAGNOLIA AVE	NW	NA	425 N ORANGE AVE	Present	Y	N	94.5
F031641	W JEFFERSON ST	5	Callahan	W JEFFERSON ST & UNNAMED DRIVEWAY	SW	E	101 N PARRAMORE AVE	N/A, No Curb	N	N	93.5
F031642	W JEFFERSON ST	5	Callahan	W JEFFERSON ST & UNNAMED DRIVEWAY	SE	W	101 N PARRAMORE AVE	N/A, No Curb	N	N	93.5
F005503	W ROBINSON ST	5	Callahan	N PARRAMORE AVE & W ROBINSON ST	SW		222 N PARRAMORE AVE	Present	Y	N	93.5
F007283	N PARRAMORE AVE	5	Callahan	N PARRAMORE AVE & W JEFFERSON ST	NE		211 N PARRAMORE AVE	Present	N	N	93.5
F031718	W CENTRAL BV	5	Central Business District	W CENTRAL BV & UNNAMED DRIVEWAY	NW	E	20 N ORANGE AVE	Present	N	N	93.5
F027872	W CENTRAL BLVD	5	Central Business District	C S X RR & W CENTRAL BLVD	NE	W	78 W CENTRAL BLVD	N/A, No Curb	N	N	93.5
F012145	E CHURCH ST	5	Central Business District	S MAGNOLIA AVE & E CHURCH ST	NE		109 E CHURCH ST	Present	Y	N	93.5
F012132	E PINE ST	5	Central Business District	E PINE ST & S MAGNOLIA AVE	NW		30 S MAGNOLIA AVE	Present	Y	N	93.5
F012134	E PINE ST	5	Central Business District	E PINE ST & S MAGNOLIA AVE	NE		39 S MAGNOLIA AVE	Present	Y	N	93.5
F017847	E CENTRAL BLVD	5	Central Business District	E CENTRAL BLVD & S COURT AVE	NE	NA	65 E CENTRAL BLVD	Present	Y	N	93.5
F011800	E WASHINGTON ST	5	Central Business District	E WASHINGTON ST & N MAGNOLIA AVE	NW		116 N MAGNOLIA AVE	Present	Y	N	93.5
F012009	E CENTRAL BLVD	5	Central Business District	E CENTRAL BLVD & S MAGNOLIA AVE & N MAGNOLIA AVE	NE		101 E CENTRAL BLVD	Present	Y	N	93.5
F011743	S ORANGE AVE	5	Central Business District	E SOUTH ST & W SOUTH ST & S ORANGE AVE	NE	SW	325 S ORANGE AVE	Present	Y	N	93.5

Ramp ID	Street Name	Comm. District	Neighborhood	Intersection	Intersect. Quadrant	Ped. Travel Direction	Nearest Parcel Address	Status	Marked Crossing	Midblock Crossing	Sidewalk Priority
F011999	E CENTRAL BLVD	5	Central Business District	E CENTRAL BLVD & S COURT AVE	SW	NA	44 E CENTRAL BLVD	Present	Y	N	93.5
F012004	E CENTRAL BLVD	5	Central Business District	E CENTRAL BLVD & S MAGNOLIA AVE & N MAGNOLIA AVE	SW		50 E CENTRAL BLVD	Present	Y	N	93.5
F011886	E WASHINGTON ST	5	Central Business District	E WASHINGTON ST & N COURT AVE	SE		65 E CENTRAL BLVD	Present	N	N	93.5
F012006	E CENTRAL BLVD	5	Central Business District	E CENTRAL BLVD & S MAGNOLIA AVE & N MAGNOLIA AVE	SE		100 E CENTRAL BLVD	Present	Y	N	93.5
F011993	E CENTRAL BLVD	5	Central Business District	E CENTRAL BLVD & N COURT AVE	NE	NA	65 E CENTRAL BLVD	Present	N	N	93.5
F011899	E CENTRAL BLVD	5	Central Business District	E CENTRAL BLVD & N COURT AVE	NW	NA	23 E CENTRAL BLVD	Present	N	N	93.5
F011888	E WASHINGTON ST	5	Central Business District	E WASHINGTON ST & N COURT AVE	SW		24 E WASHINGTON ST	Present	N	N	93.5
F017845	E WASHINGTON ST	5	Central Business District	E WASHINGTON ST & N MAGNOLIA AVE	SE	W	136 E WASHINGTON ST	Present	Y	N	93.5
F011808	E WASHINGTON ST	5	Central Business District	E WASHINGTON ST & N MAGNOLIA AVE	SE	N	136 E WASHINGTON ST	Present	Y	N	93.5
F011805	E WASHINGTON ST	5	Central Business District	E WASHINGTON ST & N MAGNOLIA AVE	SW		65 E CENTRAL BLVD	Present	Y	N	93.5
F012159	N MAGNOLIA AVE	5	Central Business District	N MAGNOLIA AVE & WALL ST	SE		101 E CENTRAL BLVD	Present	N	N	93.5
F013523	S ORANGE AVE	5	Central Business District	S ORANGE AVE & E CHURCH ST & W CHURCH ST	SW	N	200 S ORANGE AVE	Present	Y	N	93.0
F011857	S ROSALIND AVE	5	Central Business District	S ROSALIND AVE & E JACKSON ST	NW	S	106 E CHURCH ST	Present	Y	N	93.0
F011817	N ROSALIND AVE	5	Central Business District	E WASHINGTON ST & N ROSALIND AVE	NW	NA	151 E WASHINGTON ST	Present	Y	N	92.5
F011814	E WASHINGTON ST	5	Central Business District	E WASHINGTON ST & PALMETTO AVE	NE		151 E WASHINGTON ST	Present	Y	N	92.5
F007583	N PARRAMORE AVE	5	Callahan	N PARRAMORE AVE & RR CROSSING	NE	S	313 N PARRAMORE AVE	Present	N	N	92.0
F007573	N PARRAMORE AVE	5	Callahan	N PARRAMORE AVE & RR CROSSING	NW	S	701 W ROBINSON ST	Present	N	N	92.0
F006046	W AMELIA ST	5	Callahan	W AMELIA ST & REVERE AVE	SW		630 W AMELIA ST	Present	N	N	92.0
F002552	RALEIGH ST	5	Carver Shores	RALEIGH ST & DEEROCK DR	SE	W	5049 LANETTE ST	Present	Y	N	92.0
F027871	W CENTRAL BLVD	5	Central Business District	C S X RR & W CENTRAL BLVD	SE	W	78 W CENTRAL BLVD	N/A, No Curb	N	N	92.0
F005876	W AMELIA ST	5	Central Business District	N GARLAND AVE & W AMELIA ST & I-4 OFF RAMP E	NW		501 N GARLAND AVE	Present	Y	N	92.0
F012170	E JEFFERSON ST	5	Central Business District	E JEFFERSON ST & N MAGNOLIA AVE	NW		51 E JEFFERSON ST	Present	Y	N	92.0
F012168	E JEFFERSON ST	5	Central Business District	E JEFFERSON ST & N MAGNOLIA AVE	SW	N	130 N MAGNOLIA AVE	Present	Y	N	92.0
F012163	E JEFFERSON ST	5	Central Business District	E JEFFERSON ST & N MAGNOLIA AVE	SW	E	130 N MAGNOLIA AVE	Present	Y	N	92.0

Ramp ID	Street Name	Comm. District	Neighborhood	Intersection	Intersect. Quadrant	Ped. Travel Direction	Nearest Parcel Address	Status	Marked Crossing	Midblock Crossing	Sidewalk Priority
F012173	E JEFFERSON ST	5	Central Business District	E JEFFERSON ST & N MAGNOLIA AVE	NE		201 N MAGNOLIA AVE	Present	Y	N	92.0
F001081	N TAMPA AVE	5	Rock Lake	W WASHINGTON ST & N TAMPA AVE	NE	NA	1525 W WASHINGTON ST	Present	Y	N	92.0
F001682	N TAMPA AVE	5	Rock Lake	N TAMPA AV & ROCK LAKE DR	SE	NA	351 N TAMPA AVE	Present	Y	N	92.0
F029210	DEEROCK DR	5	Timberleaf	TIMBERSOUND BLVD & RALEIGH ST	NW	NA	5055 RALEIGH ST	N/A, No Curb	N	N	92.0
F028634	RALEIGH ST	5	Timberleaf	RALEIGH ST & UNNAMED RD	NE	W	5151 RALEIGH ST	N/A, No Curb	N	N	92.0
F029131	DEEROCK DR	5	Timberleaf	DEEROCK DR & RALEIGH ST	NE	NA	5055 RALEIGH ST	N/A, No Curb	Y	N	92.0
F028633	RALEIGH ST	5	Timberleaf	RALEIGH ST & UNNAMED RD	NW	E	5151 RALEIGH ST	N/A, No Curb	N	N	92.0
F028632	RALEIGH ST	5	Timberleaf	RALEIGH ST & UNNAMED RD	NE	W	5151 RALEIGH ST	N/A, No Curb	N	N	92.0
F028631	RALEIGH ST	5	Timberleaf	RALEIGH ST & UNNAMED RD	NW	E	5151 RALEIGH ST	N/A, No Curb	N	N	92.0
F004896	RALEIGH ST	5	Timberleaf	RALEIGH ST & TIMBERLEAF BLVD	NE	NA	1056 CRANBERRY DR	Present	N	N	92.0
F004884	RALEIGH ST	5	Timberleaf	RALEIGH ST & TIMBERSOUND BLVD	NW	NA	5055 RALEIGH ST	Present	N	N	92.0
F031186	N PARRAMORE AV	5	Callahan	N PARRAMORE AV & UNNAMED DRIVEWAY	SW	N	336 N PARRAMORE AVE	Present	N	N	91.5
F031187	N PARRAMORE AV	5	Callahan	N PARRAMORE AV & UNNAMED DRIVEWAY	NW	S	336 N PARRAMORE AVE	Present	N	N	91.5
F009102	E AMELIA ST	5	Central Business District	E AMELIA ST & N MAGNOLIA AVE	SW		425 N ORANGE AVE	Present	Y	N	91.5
F000675	W CHURCH ST	5	Lake Sunset	S JOHN YOUNG PKWY & W CHURCH ST	SE	W	2406 W CHURCH ST	Present	Y	N	91.5
F028895	W GORE ST	5	Lorna Doone	W GORE ST & UNNAMED RD	NW	E	1325 W GORE ST	Present	N	N	91.5
F028896	W GORE ST	5	Lorna Doone	W GORE ST & UNNAMED RD	NE	W	1325 W GORE ST	Present	N	N	91.5
F000589	W GORE ST	5	Lorna Doone	W GORE ST & S RIO GRANDE AVE	NE	NA	1477 W GORE ST	Present	Y	N	91.5
F028875	W WASHINGTON ST	5	Rock Lake	W WASHINGTON ST & UNNAMED RD	NE	W	1525 W WASHINGTON ST	N/A, No Curb	Y	N	91.5
F028876	W WASHINGTON ST	5	Rock Lake	W WASHINGTON ST & UNNAMED RD	NW	E	1525 W WASHINGTON ST	N/A, No Curb	Y	N	91.5
F001675	W WASHINGTON ST	5	Rock Lake	KENT AVE & W WASHINGTON ST	NW		1515 W WASHINGTON ST	Present	N	N	91.5
F029172	N HUGHEY AVE	5	Callahan	C S X RR & N HUGHEY AVE	SW	N	313 N PARRAMORE AVE	N/A, No Curb	N	N	91.0
F029171	N HUGHEY AVE	5	Callahan	C S X RR & N HUGHEY AVE	NW	S	313 N PARRAMORE AVE	N/A, No Curb	N	N	91.0
F005154	N HUGHEY AVE	5	Callahan	PITTMAN ST & N HUGHEY AVE	SW		400 PITTMAN ST	Present	Y	N	91.0

Ramp ID	Street Name	Comm. District	Neighborhood	Intersection	Intersect. Quadrant	Ped. Travel Direction	Nearest Parcel Address	Status	Marked Crossing	Midblock Crossing	Sidewalk Priority
F013551	RALEIGH ST	5	Carver Shores	RALEIGH ST & FRAZIER AVE	SE	NA	5401 KAREN CT	Present	N	N	91.0
F002559	RALEIGH ST	5	Carver Shores	RALEIGH ST & DEEROCK DR	SW	NA	5101 LANETTE ST	Present	Y	N	91.0
F029065	N GARLAND AVE	5	Central Business District	C S X RR & N GARLAND AVE	NE	S	129 W ROBINSON ST	N/A, No Curb	N	N	91.0
F010705	W LIVINGSTON ST	5	Central Business District	W LIVINGSTON ST & N GARLAND AVE	SE		124 W LIVINGSTON ST	Present	Y	N	91.0
F028399	S PARRAMORE AVE	5	Holden/Parramore	S PARRAMORE AVE & UNNAMED RD	SE	N	415 S PARRAMORE AVE	N/A, No Curb	N	N	91.0
F028398	S PARRAMORE AVE	5	Holden/Parramore	S PARRAMORE AVE & UNNAMED RD	NE	S	415 S PARRAMORE AVE	N/A, No Curb	N	N	91.0
F006479	S PARRAMORE AVE	5	Holden/Parramore	W SOUTH ST & S PARRAMORE AVE	SE	W	407 S PARRAMORE AVE	Present	Y	N	91.0
F006571	W ANDERSON ST	5	Holden/Parramore	S PARRAMORE AVE & W ANDERSON ST	SE		654 W ANDERSON ST	Present	Y	N	91.0
F006563	W ANDERSON ST	5	Holden/Parramore	S PARRAMORE AVE & W ANDERSON ST	SW		500 S PARRAMORE AVE	Present	Y	N	91.0
F006475	S PARRAMORE AVE	5	Holden/Parramore	W SOUTH ST & S PARRAMORE AVE	SW	E	700 W SOUTH ST	Present	Y	N	91.0
F006914	LONG ST	5	Holden/Parramore	S PARRAMORE AVE & LONG ST	SW		NONE	Present	Y	N	91.0
F006559	W ANDERSON ST	5	Holden/Parramore	S PARRAMORE AVE & W ANDERSON ST	NW		446 S PARRAMORE AVE	Present	Y	N	91.0
F006567	W ANDERSON ST	5	Holden/Parramore	S PARRAMORE AVE & W ANDERSON ST	NE		445 S PARRAMORE AVE	Present	Y	N	91.0
F029094	S RIO GRANDE AVE	5	Lorna Doone	JONES HIGH SCHOOL DRIVEWAYS & S RIO GRANDE AVE	NE	S	801 S RIO GRANDE AVE	Present	Y	N	91.0
F029095	S RIO GRANDE AVE	5	Lorna Doone	JONES HIGH SCHOOL DRIVEWAYS & S RIO GRANDE AVE	SE	N	801 S RIO GRANDE AVE	Present	Y	N	91.0
F000815	N TAMPA AVE	5	Rock Lake	W AMELIA ST & N TAMPA AVE	NW	S	504 N TAMPA AVE	Present	Y	N	91.0
F029147	BENTLEY ST	5	Callahan	BENTLEY ST & UNNAMED RD	N	SW	ACROSS FROM 500 BENTLEY ST	Present	N	N	90.5
F031131	N HUGHEY AV	5	Callahan	I-4 ON RP & N HUGHEY AV & W AMELIA ST	SW	N	400 W AMELIA ST	Present	Y	N	90.5
F006050	W AMELIA ST	5	Callahan	W AMELIA ST & REVERE AVE	SE		400 W AMELIA ST	Present	Y	N	90.5
F002571	RALEIGH ST	5	Carver Shores	RALEIGH ST & POPPY AVE	SW	NA	5205 BOTANY CT	Present	N	N	90.5
F002567	RALEIGH ST	5	Carver Shores	RALEIGH ST & POPPY AVE	SE	NA	1105 POPPY AVE	Present	N	N	90.5
F027834	E LIVINGSTON ST	5	Central Business District	E LIVINGSTON ST	NE	S	425 N ORANGE AVE	Present	Y	N	90.5
F027833	E LIVINGSTON ST	5	Central Business District	E LIVINGSTON ST	NE	N	425 N ORANGE AVE	Present	Y	N	90.5
F027832	N MAGNOLIA AVE	5	Central Business District	E LIVINGSTON ST & N MAGNOLIA AVE	NW	S	425 N ORANGE AVE	Present	Y	N	90.5

Ramp ID	Street Name	Comm. District	Neighborhood	Intersection	Intersect. Quadrant	Ped. Travel Direction	Nearest Parcel Address	Status	Marked Crossing	Midblock Crossing	Sidewalk Priority
F027831	N MAGNOLIA AVE	5	Central Business District	E LIVINGSTON ST & N MAGNOLIA AVE	NW	N	425 N ORANGE AVE	Present	Y	N	90.5
F027830	N MAGNOLIA AVE	5	Central Business District	E LIVINGSTON ST & N MAGNOLIA AVE	NW	S	340 N MAGNOLIA AVE	Present	Y	N	90.5
F027828	E LIVINGSTON ST	5	Central Business District	E LIVINGSTON ST & N MAGNOLIA AVE	NE	S	425 N ORANGE AVE	Present	Y	N	90.5
F012147	E CHURCH ST	5	Central Business District	S MAGNOLIA AVE & E CHURCH ST	SW		201 S ORANGE AVE	Present	Y	N	90.5
F012149	E CHURCH ST	5	Central Business District	S MAGNOLIA AVE & E CHURCH ST	SE		106 E CHURCH ST	Present	Y	N	90.5
F010717	N ORANGE AVE	5	Central Business District	N ORANGE AVE & E LIVINGSTON ST & W LIVINGSTON ST	NE		425 N ORANGE AVE	Present	Y	N	90.5
F029587	W AMELIA ST	5	Lake Dot	W AMELIA ST & UNNAMED RD	NW	E	445 W AMELIA ST	Present	Y	N	90.5
F029586	W AMELIA ST	5	Lake Dot	W AMELIA ST & UNNAMED RD	NE	W	445 W AMELIA ST	Present	Y	N	90.5
F005122	W AMELIA ST	5	Lake Dot	I-4 ON RAMP W & W AMELIA ST & N HUGHEY AVE	NW	NA	445 W AMELIA ST	Present	Y	N	90.5
F006057	W AMELIA ST	5	Lake Dot	W AMELIA ST & REVERE AVE	NE		445 W AMELIA ST	Present	Y	N	90.5
F029529	S ORANGE AVE	5	Central Business District	E JACKSON ST & S ORANGE AVE	NW	S	300 S ORANGE AVE	Present	Y	N	90.0
F029530	S ORANGE AVE	5	Central Business District	E JACKSON ST & S ORANGE AVE	SW	N	300 S ORANGE AVE	Present	Y	N	90.0
F013717	S ORANGE AVE	5	Central Business District	S ORANGE AVE & SR 408 ON RAMP W	NE	W	503 S ORANGE AVE	Present	Y	N	90.0
F009090	E AMELIA ST	5	Central Business District	E AMELIA ST & N MAGNOLIA AVE	NW		75 E AMELIA ST	Present	Y	N	90.0
F005721	S ORANGE AVE	5	Central Business District	E JACKSON ST & S ORANGE AVE	SE		325 S ORANGE AVE	Present	Y	N	90.0
F017837	S ORANGE AVE	5	Central Business District	E JACKSON ST & S ORANGE AVE	SW	NA	300 S ORANGE AVE	Present	Y	N	90.0
F008617	S JOHN YOUNG PKWY	5	Lake Mann Estates	C R SMITH ST & S JOHN YOUNG PKWY	NW	S	OPPOSITE 3000 C R SMITH ST	Present	Y	N	90.0
F008612	S JOHN YOUNG PKWY	5	Lake Mann Estates	C R SMITH ST & S JOHN YOUNG PKWY	NW	E	NONE	Present	Y	N	90.0
F000660	S JOHN YOUNG PKWY	5	Lake Sunset	C R SMITH ST & S JOHN YOUNG PKWY	NE		2823 LAKE SUNSET DR	Present	Y	N	90.0
F000652	S JOHN YOUNG PKWY	5	Lake Sunset	C R SMITH ST & S JOHN YOUNG PKWY	SE		2823 LAKE SUNSET DR	Present	Y	N	90.0
F000645	WESTDALE AVE	5	Lake Sunset	MID BLOCK WESTDALE AV	NE		2815 ORANGE CENTER BLVD	Present	N	Y	90.0
F029556	N TERRY AVE	5	Callahan	N TERRY AVE & UNNAMED RD	SE	W	11 N TERRY AVE	Present	Y	N	89.5
F023646	N TERRY AVE	5	Callahan	N TERRY AVE & UNNAMED ROAD	SE	N	600 W ROBINSON ST	N/A, No Curb	N	N	89.5
F023645	N TERRY AVE	5	Callahan	N TERRY AVE & UNNAMED ROAD	NE	S	600 W ROBINSON ST	N/A, No Curb	N	N	89.5

Ramp ID	Street Name	Comm. District	Neighborhood	Intersection	Intersect. Quadrant	Ped. Travel Direction	Nearest Parcel Address	Status	Marked Crossing	Midblock Crossing	Sidewalk Priority
F023644	N TERRY AVE	5	Callahan	N TERRY AVE & UNNAMED ROAD	NW	N	600 W ROBINSON ST	N/A, No Curb	N	N	89.5
F023643	N TERRY AVE	5	Callahan	N TERRY AVE & UNNAMED ROAD	NE	S	600 W ROBINSON ST	N/A, No Curb	N	N	89.5
F006679	N TERRY AVE	5	Callahan	OSSIE ST & N TERRY AVE	SW		40 N TERRY AVE	Present	N	N	89.5
F006713	W JEFFERSON ST	5	Callahan	W JEFFERSON ST & N TERRY AVE	SW	NA	101 N PARRAMORE AVE	Present	N	N	89.5
F006717	W JEFFERSON ST	5	Callahan	W JEFFERSON ST & N TERRY AVE	NW	NA	601 W JEFFERSON ST	Present	N	N	89.5
F005134	N HUGHEY AVE	5	Callahan	ALEXANDER PL & N HUGHEY AVE	SW	NE	401 W LIVINGSTON ST	Present	Y	N	89.5
F006734	N TERRY AVE	5	Callahan	GROVE PARK DR & N TERRY AVE	NE		548 W WASHINGTON ST	Present	N	N	89.5
F006739	N TERRY AVE	5	Callahan	GROVE PARK DR & N TERRY AVE	SE		13 N TERRY AVE	Present	N	N	89.5
F005884	W LIVINGSTON ST	5	Central Business District	W LIVINGSTON ST & N HUGHEY AVE	NE		NONE	Present	Y	N	89.5
F011881	N ROSALIND AVE	5	Central Business District	N ROSALIND AVE & WALL ST	SW		101 E CENTRAL BLVD	Present	N	N	89.5
F011878	E CENTRAL BLVD	5	Central Business District	E CENTRAL BLVD & S ROSALIND AVE & N ROSALIND AVE	NW	E	101 E CENTRAL BLVD	Present	Y	N	89.5
F013515	W CHURCH ST	5	Central Business District	W CHURCH ST & RAILROAD	SW		110 W CHURCH ST	N/A, No Curb	N	N	89.0
F011787	W CHURCH ST	5	Central Business District	S GARLAND AVE & W CHURCH ST	NE	S	129 W CHURCH ST	Present	Y	N	89.0
F005110	N HUGHEY AVE	5	Lake Dot	N HUGHEY AVE & PARKING LOT	SW		304 W COLONIAL DR	Present	Y	N	89.0
F007495	N LEE AVE	5	Callahan	N LEE AVE & RAILROAD	NW		300 N LEE AVE	Present	N	N	88.5
F009074	N ORANGE AVE	5	Central Business District	N ORANGE AVE & W AMELIA ST & E AMELIA ST	NW		500 N ORANGE AVE	Present	Y	N	88.5
F009086	N ORANGE AVE	5	Central Business District	N ORANGE AVE & W AMELIA ST & E AMELIA ST	SE		425 N ORANGE AVE	Present	Y	N	88.5
F009116	E CONCORD ST	5	Central Business District	E CONCORD ST & N MAGNOLIA AVE	NW		633 N ORANGE AVE	Present	Y	N	88.5
F001097	W WASHINGTON ST	5	Rock Lake	W WASHINGTON ST & N LAKELAND AVE	NW		2035 W WASHINGTON ST	Present	N	N	88.5
F001177	W WASHINGTON ST	5	Rock Lake	W WASHINGTON ST & N DOLLINS AVE	NE		2043 W WASHINGTON ST	Present	Y	N	88.5
F001093	W WASHINGTON ST	5	Rock Lake	W WASHINGTON ST & N LAKELAND AVE	NE		2029 W WASHINGTON ST	Present	N	N	88.5
F001077	N TAMPA AVE	5	Rock Lake	W WASHINGTON ST & N TAMPA AVE	NW	NA	204 N TAMPA AVE	Present	Y	N	88.5
F007491	N LEE AVE	5	Callahan	N LEE AVE & RAILROAD	SW		745 W ROBINSON ST	Present	N	N	88.0
F006515	W ANDERSON ST	5	Holden/Parramore	W ANDERSON ST & GLENN ALY	NW		745 W ANDERSON ST	Present	N	N	88.0

Ramp ID	Street Name	Comm. District	Neighborhood	Intersection	Intersect. Quadrant	Ped. Travel Direction	Nearest Parcel Address	Status	Marked Crossing	Midblock Crossing	Sidewalk Priority
F006910	LONG ST	5	Holden/Parramore	S PARRAMORE AVE & LONG ST	SE		NONE	Present	Y	N	88.0
F008900	W ANDERSON ST	5	Holden/Parramore	S LEE AVE & W ANDERSON ST	SE	N	501 S LEE AVE	Present	N	N	88.0
F006519	W ANDERSON ST	5	Holden/Parramore	W ANDERSON ST & GLENN ALY	NE		733 W ANDERSON ST	Present	N	N	88.0
F006523	W ANDERSON ST	5	Holden/Parramore	MCFALL AVE & W ANDERSON ST	NW	NA	729 W ANDERSON ST	Present	N	N	88.0
F008896	W ANDERSON ST	5	Holden/Parramore	S LEE AVE & W ANDERSON ST	SE	W	501 S LEE AVE	Present	N	N	88.0
F028833	METROWEST BLVD	5	Kirkman North	METROWEST BLVD & THE PALMS CLUB	SW	E	5584 METROWEST BLVD	Present	N	N	88.0
F028832	METROWEST BLVD	5	Kirkman North	METROWEST BLVD & THE PALMS CLUB	MEDIAN	W	5584 METROWEST BLVD	Present	N	N	88.0
F028831	METROWEST BLVD	5	Kirkman North	METROWEST BLVD & THE PALMS CLUB	MEDIAN	E	5584 METROWEST BLVD	Present	N	N	88.0
F028830	METROWEST BLVD	5	Kirkman North	METROWEST BLVD & THE PALMS CLUB	SE	W	5584 METROWEST BLVD	Present	N	N	88.0
F001069	N TAMPA AVE	5	Rock Lake	N TAMPA AVE & BENTLEY ST	NW	S	320 N TAMPA AVE	Present	Y	N	88.0
F001065	N TAMPA AVE	5	Rock Lake	N TAMPA AVE & W LIVINGSTON ST	SW	NA	2000 W LIVINGSTON ST	Present	N	N	88.0
F001197	W WASHINGTON ST	5	Rock Lake	N TEXAS AVE & W WASHINGTON ST & OLD WINTER GARDEN RD	NE		2145 W WASHINGTON ST	Present	N	N	88.0
F001173	W WASHINGTON ST	5	Rock Lake	W WASHINGTON ST & N DOLLINS AVE	NW		200 N DOLLINS AVE	Present	Y	N	88.0
F028568	E AMELIA ST	5	Central Business District	E AMELIA ST & UNNAMED RD	SE	W	46 E AMELIA ST	Present	Y	N	87.5
F031499	W WASHINGTON ST	5	Central Business District	RR CROSSING & W WASHINGTON ST	NE	W	65 W WASHINGTON ST	Present	N	N	87.5
F032088	W WASHINGTON ST	5	Central Business District	RR CROSSING & W WASHINGTON ST	SE	W	53 W CENTRAL BLVD	Present	N	N	87.5
F028567	E AMELIA ST	5	Central Business District	E AMELIA ST & UNNAMED RD	SW	E	46 E AMELIA ST	Present	Y	N	87.5
F009082	N ORANGE AVE	5	Central Business District	N ORANGE AVE & W AMELIA ST & E AMELIA ST	NE		501 N ORANGE AVE	Present	Y	N	87.5
F017894	BOONE AVE	5	Central Business District	BOONE AVE & CROSSWALK	E	NA	400 S ORANGE AVE	Present	Y	N	87.5
F017892	BOONE AVE	5	Central Business District	BOONE AVE & CROSSWALK	W	NA	400 S ORANGE AVE	Present	Y	N	87.5
F008409	CONLEY ST	5	Holden/Parramore	CONLEY ST & QUILL AVE	NW		749 WESTMORELAND DR	Present	N	N	87.5
F031478	N PARRAMORE AV	5	Lake Dot	N PARRAMORE AV & UNNAMED DRIVEWAY	SW	N	526 N PARRAMORE AVE	Present	N	N	87.5
F031479	N PARRAMORE AV	5	Lake Dot	N PARRAMORE AV & UNNAMED DRIVEWAY	NW	S	526 N PARRAMORE AVE	Present	N	N	87.5
F006018	W AMELIA ST	5	Lake Dot	W AMELIA ST & N PARRAMORE AVE	NW	NA	500 N PARRAMORE AVE	Present	Y	N	87.5

Ramp ID	Street Name	Comm. District	Neighborhood	Intersection	Intersect. Quadrant	Ped. Travel Direction	Nearest Parcel Address	Status	Marked Crossing	Midblock Crossing	Sidewalk Priority
F028852	MERCY DR	5	Mercy Drive	MERCY DR & UNNAMED RD	SE	N	1733 MERCY DR	Present	N	N	87.5
F028853	MERCY DR	5	Mercy Drive	MERCY DR & UNNAMED RD	NE	S	1733 MERCY DR	N/A, No Curb	N	N	87.5
F028851	MERCY DR	5	Mercy Drive	MERCY DR & UNNAMED RD	NE	S	1733 MERCY DR	Present	N	N	87.5
F028848	MERCY DR	5	Mercy Drive	MERCY DR & UNNAMED RD	SE	N	1701 MERCY DR	Present	N	N	87.5
F028847	MERCY DR	5	Mercy Drive	MERCY DR & UNNAMED RD	NE	S	1701 MERCY DR	Present	N	N	87.5
F028854	MERCY DR	5	Mercy Drive	MERCY DR & UNNAMED RD	SE	N	1733 MERCY DR	N/A, No Curb	N	N	87.5
F010724	N ORANGE AVE	5	Central Business District	N ORANGE AVE & E LIVINGSTON ST & W LIVINGSTON ST	SE		385 N ORANGE AVE	Present	Y	N	87.0
F010721	N ORANGE AVE	5	Central Business District	N ORANGE AVE & E LIVINGSTON ST & W LIVINGSTON ST	SW		390 N ORANGE AVE	Present	Y	N	87.0
F006555	W ANDERSON ST	5	Holden/Parramore	BUCK ALY & W ANDERSON ST	NE		446 S PARRAMORE AVE	Present	N	N	87.0
F006551	W ANDERSON ST	5	Holden/Parramore	BUCK ALY & W ANDERSON ST	NW		715 W ANDERSON ST	Present	N	N	87.0
F017691	MCFALL AVE	5	Holden/Parramore	MCFALL AVE & W ANDERSON ST	NE	W	715 W ANDERSON ST	Present	N	N	87.0
F017692	W ANDERSON ST	5	Holden/Parramore	MCFALL AVE & W ANDERSON ST	SE	N	720 W ANDERSON ST	Present	N	N	87.0
F008938	W ANDERSON ST	5	Holden/Parramore	MCFALL AVE & W ANDERSON ST	SE	W	720 W ANDERSON ST	Present	N	N	87.0
F006547	W ANDERSON ST	5	Holden/Parramore	MCFALL AVE & W ANDERSON ST	NE	S	715 W ANDERSON ST	Present	N	N	87.0
F008642	LONG ST	5	Holden/Parramore	LONG ST & S WESTMORELAND DR	SW		OPPOSITE 1005 LONG ST	Present	Y	N	87.0
F005455	W LIVINGSTON ST	5	Callahan	CENTROPLEX PED CROSSING & W LIVINGSTON ST	NW		401 W LIVINGSTON ST	Present	Y	N	86.5
F001061	N TAMPA AVE	5	Rock Lake	N TAMPA AVE & W LIVINGSTON ST	NW	NA	2001 W LIVINGSTON ST	Present	N	N	86.5
F001686	N TAMPA AVE	5	Rock Lake	N TAMPA AV & ROCK LAKE DR	NE	S	1919 ROCK LAKE DR	Present	Y	N	86.5
F000803	N TAMPA AVE	5	Rock Lake	W AMELIA ST & N TAMPA AVE	SW	N	408 N TAMPA AVE	Present	Y	N	86.5
F002536	RALEIGH ST	5	Carver Shores	RALEIGH ST & LESCOT LN	SW	E	4811 E LANETTE ST	Present	N	N	86.0
F027309	W SOUTH ST	5	Central Business District	C S X RR & W SOUTH ST	NE	W	87 W SOUTH ST	Present	N	N	86.0
F027310	W SOUTH ST	5	Central Business District	C S X RR & W SOUTH ST	NW	E	225 S GARLAND AVE	Present	N	N	86.0
F027307	W SOUTH ST	5	Central Business District	C S X RR & W SOUTH ST	SW	E	112 W SOUTH ST	Present	N	N	86.0
F009042	W AMELIA ST	5	Central Business District	N GARLAND AVE & W AMELIA ST & I-4 OFF RAMP E	SE		401 N GARLAND AVE	Present	Y	N	86.0

Ramp ID	Street Name	Comm. District	Neighborhood	Intersection	Intersect. Quadrant	Ped. Travel Direction	Nearest Parcel Address	Status	Marked Crossing	Midblock Crossing	Sidewalk Priority
F006459	S PARRAMORE AVE	5	Holden/Parramore	W SOUTH ST & S PARRAMORE AVE	NE	W	319 S PARRAMORE AVE	Present	Y	N	86.0
F008590	S WESTMORELAND DR	5	Holden/Parramore	S WESTMORELAND DR & W ANDERSON ST	SW		1002 W ANDERSON ST	Present	Y	N	86.0
F006399	W JACKSON ST	5	Holden/Parramore	S PARRAMORE AVE & W JACKSON ST	SW		300 S PARRAMORE AVE	Present	Y	N	86.0
F006403	W JACKSON ST	5	Holden/Parramore	S PARRAMORE AVE & W JACKSON ST	SE		646 W JACKSON ST	Present	Y	N	86.0
F006467	W SOUTH ST	5	Holden/Parramore	W SOUTH ST & S PARRAMORE AVE	NW	S	306 S PARRAMORE AVE	Present	Y	N	86.0
F006463	W SOUTH ST	5	Holden/Parramore	W SOUTH ST & S PARRAMORE AVE	NE	S	319 S PARRAMORE AVE	Present	Y	N	86.0
F006455	S PARRAMORE AVE	5	Holden/Parramore	W SOUTH ST & S PARRAMORE AVE	NW	E	306 S PARRAMORE AVE	Present	Y	N	86.0
F028799	S JOHN YOUNG PKWY	5	Lake Mann Estates	S JOHN YOUNG PKWY & UNNAMED RD	NW	S	418 S JOHN YOUNG PKWY	Present	Y	N	85.5
F028798	S JOHN YOUNG PKWY	5	Lake Mann Estates	S JOHN YOUNG PKWY & UNNAMED RD	SW	N	418 S JOHN YOUNG PKWY	Present	Y	N	85.5
F001483	S RIO GRANDE AVE	5	Lorna Doone	CARTER ST & S RIO GRANDE AVE	SE	W	801 S RIO GRANDE AVE	Present	Y	N	85.5
F017274	S RIO GRANDE AVE	5	Lorna Doone	MID BLOCK S RIO GRANDE AV	NA	NA	801 S RIO GRANDE AVE	Present	N	Y	85.5
F005150	N HUGHEY AVE	5	Callahan	PITTMAN ST & N HUGHEY AVE	NW		400 W LIVINGSTON ST	Present	Y	N	85.0
F006471	W SOUTH ST	5	Holden/Parramore	W SOUTH ST & S PARRAMORE AVE	SW	N	700 W SOUTH ST	Present	Y	N	85.0
F006483	W SOUTH ST	5	Holden/Parramore	W SOUTH ST & S PARRAMORE AVE	SE	N	407 S PARRAMORE AVE	Present	Y	N	85.0
F008892	W ANDERSON ST	5	Holden/Parramore	S LEE AVE & W ANDERSON ST	SW		802 W ANDERSON ST	Present	N	N	85.0
F006877	W ANDERSON ST	5	Holden/Parramore	S LEE AVE & W ANDERSON ST	NW		803 W ANDERSON ST	Present	N	N	85.0
F008909	W ANDERSON ST	5	Holden/Parramore	W ANDERSON ST & LEE CT	SE		804 W ANDERSON ST	Present	N	N	85.0
F029762	W D JUDGE DR	5	Princeton/Silver Star	W D JUDGE DR & UNNAMED DRIVEWAY	NW	E	3401 W D JUDGE DR	N/A, No Curb	Y	N	85.0
F007510	N LEE AVE	5	Callahan	N LEE AVE & OAKWOOD ST	NW		310 N LEE AVE	Present	N	N	84.5
F031497	W AMELIA ST	5	Central Business District	W AMELIA ST & RR CROSSING	SW	E	455 N GARLAND AVE	Present	N	N	84.5
F005106	N HUGHEY AVE	5	Lake Dot	N HUGHEY AVE & PARKING LOT	NW		304 W COLONIAL DR	Present	Y	N	84.5
F005102	N HUGHEY AVE	5	Lake Dot	N HUGHEY AVE & PARKING LOT	SW		304 W COLONIAL DR	Present	Y	N	84.5
F000617	ORANGE CENTER BLVD	5	Lake Sunset	S OHIO AVE & ORANGE CENTER BLVD	NW	NA	722 S OHIO AVE	Present	Y	N	84.5
F001475	S RIO GRANDE AVE	5	Lorna Doone	CARTER ST & S RIO GRANDE AVE	NE	W	ACROSS FROM 801 S RIO GRANDE AVE	Present	Y	N	84.5

Ramp ID	Street Name	Comm. District	Neighborhood	Intersection	Intersect. Quadrant	Ped. Travel Direction	Nearest Parcel Address	Status	Marked Crossing	Midblock Crossing	Sidewalk Priority
F001467	S RIO GRANDE AVE	5	Lorna Doone	S RIO GRANDE AVE & LONG ST	SE		1451 LONG ST	Present	Y	N	84.5
F001471	S RIO GRANDE AVE	5	Lorna Doone	CARTER ST & S RIO GRANDE AVE	NW	E	ACROSS FROM 750 S RIO GRANDE AVE	Present	Y	N	84.5
F001479	S RIO GRANDE AVE	5	Lorna Doone	CARTER ST & S RIO GRANDE AVE	SW	E	750 S RIO GRANDE AVE	Present	Y	N	84.5
F028656	ORANGE CENTER BLVD	5	Clear Lake	ORANGE CENTER BLVD & UNNAMED RD	SE	W	2818 ORANGE CENTER BLVD	N/A, No Curb	N	N	84.0
F028655	ORANGE CENTER BLVD	5	Clear Lake	ORANGE CENTER BLVD & UNNAMED RD	SW	E	2818 ORANGE CENTER BLVD	N/A, No Curb	N	N	84.0
F001443	S JOHN YOUNG PKWY	5	Clear Lake	S JOHN YOUNG PKWY & ORANGE CENTER BLVD	SE	W	2818 ORANGE CENTER BLVD	Present	Y	N	84.0
F000641	S JOHN YOUNG PKWY	5	Lake Sunset	S JOHN YOUNG PKWY & ORANGE CENTER BLVD	NE	W	2815 ORANGE CENTER BLVD	Present	Y	N	84.0
F017334	ORANGE CENTER BLVD	5	Lake Sunset	S JOHN YOUNG PKWY & ORANGE CENTER BLVD	NE	S	2815 ORANGE CENTER BLVD	Present	Y	N	84.0
F001253	W WASHINGTON ST	5	Lorna Doone	KENT AVE & W WASHINGTON ST	SW		1500 W WASHINGTON ST	Present	N	N	84.0
F001241	W WASHINGTON ST	5	Lorna Doone	W WASHINGTON ST & WILBE AVE	SE		1626 W WASHINGTON ST	Present	N	N	84.0
F001237	W WASHINGTON ST	5	Lorna Doone	W WASHINGTON ST & WILBE AVE	SW		1700 W WASHINGTON ST	Present	N	N	84.0
F001245	W WASHINGTON ST	5	Lorna Doone	JAMIL AVE & W WASHINGTON ST	SW		1600 W WASHINGTON ST	Present	N	N	84.0
F001229	W WASHINGTON ST	5	Lorna Doone	W WASHINGTON ST & HALBE AVE	SW		1800 W WASHINGTON ST	Present	N	N	84.0
F001249	W WASHINGTON ST	5	Lorna Doone	JAMIL AVE & W WASHINGTON ST	SE		1522 W WASHINGTON ST	Present	N	N	84.0
F001085	N TAMPA AVE	5	Rock Lake	W WASHINGTON ST & N TAMPA AVE	SE	NA	1824 W WASHINGTON ST	Present	Y	N	84.0
F006753	N TERRY AVE	5	Callahan	N TERRY AVE & UNNAMED ACCESS RD	SW		639 W CENTRAL BLVD	Present	Y	N	83.5
F005498	N IVEY LN	5	Malibu Groves	N IVEY LN & EDGEMOOR ST	SW	NA	24 FANFAIR AVE	Present	Y	N	83.5
F005494	N IVEY LN	5	Malibu Groves	N IVEY LN & TERESA BLVD	SW	NA	216 N IVEY LN	Present	Y	N	83.5
F005502	N IVEY LN	5	Malibu Groves	N IVEY LN & CLARINDA ST	NE	NA	4387 CLARINDA ST	Present	Y	N	83.5
F005490	N IVEY LN	5	Malibu Groves	N IVEY LN & TERESA BLVD	NW	NA	240 N IVEY LN	Present	Y	N	83.5
F027829	N MAGNOLIA AVE	5	Central Business District	E LIVINGSTON ST & N MAGNOLIA AVE	SW	N	340 N MAGNOLIA AVE	Present	Y	N	83.0
F017440	N MAGNOLIA AVE	5	Central Business District	E LIVINGSTON ST & N MAGNOLIA AVE	SE	N	OPPOSITE 340 N MAGNOLIA AVE	Present	Y	N	83.0
F012902	E LIVINGSTON ST	5	Central Business District	E LIVINGSTON ST & N MAGNOLIA AVE	SE	W	OPPOSITE 340 N MAGNOLIA AVE	Present	Y	N	83.0
F012776	STATE LN	5	Central Business District	STATE LN & W LIVINGSTON ST	SW		390 N ORANGE AVE	Present	N	N	83.0

Ramp ID	Street Name	Comm. District	Neighborhood	Intersection	Intersect. Quadrant	Ped. Travel Direction	Nearest Parcel Address	Status	Marked Crossing	Midblock Crossing	Sidewalk Priority
F012778	STATE LN	5	Central Business District	STATE LN & W LIVINGSTON ST	SE		390 N ORANGE AVE	Present	N	N	83.0
F012780	E LIVINGSTON ST	5	Central Business District	E LIVINGSTON ST & N MAGNOLIA AVE	SW	E	340 N MAGNOLIA AVE	Present	Y	N	83.0
F000637	ORANGE CENTER BLVD	5	Lake Sunset	COOKMAN AVE & ORANGE CENTER BLVD	NW	E	2803 ORANGE CENTER BLVD	Present	Y	N	83.0
F001257	W WASHINGTON ST	5	Lorna Doone	KENT AVE & W WASHINGTON ST	SE		1420 W WASHINGTON ST	Present	N	N	83.0
F001261	W WASHINGTON ST	5	Lorna Doone	W WASHINGTON ST & N NASHVILLE AVE	SW		1406 W WASHINGTON ST	Present	N	N	83.0
F001073	N TAMPA AVE	5	Rock Lake	N TAMPA AVE & BENTLEY ST	SW	N	306 N TAMPA AVE	Present	Y	N	83.0
F001435	S JOHN YOUNG PKWY	5	Clear Lake	COLUMBIA ST & S JOHN YOUNG PKWY	E		3120 MONTE CARLO TRL	Present	Y	N	82.5
F017283	S JOHN YOUNG PKWY	5	Clear Lake	S JOHN YOUNG PKWY & MONTE CARLO TRL	SE		2844 MONTE CARLO TRL	Present	Y	N	82.5
F005947	W GORE ST	5	Holden/Parramore	S PARRAMORE AVE & W GORE ST	NW	NA	846 S PARRAMORE AVE	Present	Y	N	82.5
F006176	S MAGRUDER AVE	5	Lake Mann Estates	S MAGRUDER AVE & HEROLD DR	NW	NA	430 MAGRUDER AVE	Present	N	N	82.5
F002018	S TAMPA AVE	5	Lorna Doone	S TAMPA AVE & CARTER ST	SE	W	OPPOSITE 726 S TAMPA AVE	Present	Y	N	82.5
F001089	N TAMPA AVE	5	Westfield	W WASHINGTON ST & N TAMPA AVE	SW	NA	2010 W WASHINGTON ST	Present	Y	N	82.5
F001225	W WASHINGTON ST	5	Westfield	W WASHINGTON ST & N DOLLINS AVE	SE		2046 W WASHINGTON ST	Present	N	N	82.5
F029157	BEECH AVE	5	Callahan	EXTENSION OF BEECH AV & RR	S	N	OPPOSITE 822 W ROBINSON ST	N/A, No Curb	N	N	82.0
F029156	BEECH AVE	5	Callahan	EXTENSION OF BEECH AV & RR	N	S	300 BEECH AVE	N/A, No Curb	N	N	82.0
F006491	W SOUTH ST	5	Holden/Parramore	W SOUTH ST & S LEE AVE	NW		320 S LEE AVE	Present	N	N	82.0
F006507	W SOUTH ST	5	Holden/Parramore	W SOUTH ST & GLENN ALY	SE		734 W SOUTH ST	Present	N	N	82.0
F006503	W SOUTH ST	5	Holden/Parramore	W SOUTH ST & GLENN ALY	SW		740 W SOUTH ST	Present	N	N	82.0
F001209	W WASHINGTON ST	5	Westfield	N TEXAS AVE & W WASHINGTON ST & OLD WINTER GARDEN RD	SE		2140 W WASHINGTON ST	Present	N	N	82.0
F001213	W WASHINGTON ST	5	Westfield	W WASHINGTON ST & COBURN AVE	SW		2140 W WASHINGTON ST	Present	N	N	82.0
F001217	W WASHINGTON ST	5	Westfield	W WASHINGTON ST & COBURN AVE	SE		2100 W WASHINGTON ST	Present	N	N	82.0
F001221	W WASHINGTON ST	5	Westfield	W WASHINGTON ST & N DOLLINS AVE	SW		2100 W WASHINGTON ST	Present	N	N	82.0
F002500	KOZART ST	5	Carver Shores	KOZART ST & RALEIGH ST	SE	N	1103 KOZART ST	Present	Y	N	81.5
F002504	RALEIGH ST	5	Carver Shores	KOZART ST & RALEIGH ST	SE	W	1103 KOZART ST	Present	Y	N	81.5

Ramp ID	Street Name	Comm. District	Neighborhood	Intersection	Intersect. Quadrant	Ped. Travel Direction	Nearest Parcel Address	Status	Marked Crossing	Midblock Crossing	Sidewalk Priority
F004840	RALEIGH ST	5	Carver Shores	RALEIGH ST & WILLIE MAYS PKWY	NW	NA	4631 RALEIGH ST	Present	N	N	81.5
F002508	RALEIGH ST	5	Carver Shores	KOZART ST & RALEIGH ST	SW	E	4724 RALEIGH BLVD	Present	Y	N	81.5
F002512	KOZART ST	5	Carver Shores	KOZART ST & RALEIGH ST	SW	N	4724 RALEIGH BLVD	Present	Y	N	81.5
F004844	RALEIGH ST	5	Carver Shores	RALEIGH ST & WILLIE MAYS PKWY	SW	NA	OPPOSITE 4631 RALEIGH ST	Present	N	N	81.5
F028372	S WESTMORELAND DR	5	Holden/Parramore	S WESTMORELAND DR & UNNAMED RD	SW	N	1002 CARTER ST	N/A, No Curb	N	N	81.5
F029237	W CYPRESS ST	5	Holden/Parramore	S WESTMORELAND DR & W CYPRESS ST	SE	W	856 JERNIGAN AVE	Present	Y	N	81.5
F028373	S WESTMORELAND DR	5	Holden/Parramore	S WESTMORELAND DR & UNNAMED RD	NW	S	1002 CARTER ST	N/A, No Curb	N	N	81.5
F029236	W CYPRESS ST	5	Holden/Parramore	S WESTMORELAND DR & W CYPRESS ST	NE	W	856 JERNIGAN AVE	Present	Y	N	81.5
F027779	S WESTMORELAND DR	5	Holden/Parramore	S WESTMORELAND DR & W CYPRESS ST	SW	N	850 S WESTMORELAND DR	Present	Y	N	81.5
F027780	S WESTMORELAND DR	5	Holden/Parramore	S WESTMORELAND DR & W CYPRESS ST	NW	S	836 S WESTMORELAND DR	Present	Y	N	81.5
F008428	S WESTMORELAND DR	5	Holden/Parramore	CARTER ST & S WESTMORELAND DR	SW	E	1002 CARTER ST	Present	Y	N	81.5
F008553	S WESTMORELAND DR	5	Holden/Parramore	S WESTMORELAND DR & RANDALL ST	SW		1000 RANDALL ST	Present	Y	N	81.5
F008697	N PARRAMORE AVE	5	Lake Dot	N PARRAMORE AVE & W CONCORD ST	NE		601 N PARRAMORE AVE	Present	Y	N	81.5
F001810	W CENTRAL BLVD	5	Lorna Doone	W CENTRAL BLVD & HALBE AVE	NW		1803 W CENTRAL BLVD	Present	N	N	81.5
F002496	KOZART ST	5	New Malibu	KOZART ST & RALEIGH ST	NE	NA	4701 RALEIGH ST	Present	Y	N	81.5
F002493	KOZART ST	5	New Malibu	KOZART ST & RALEIGH ST	NW	NA	4701 RALEIGH ST	Present	Y	N	81.5
F028541	MERCY DR	5	West Colonial	MERCY DR & UNNAMED RD	NE	S	953 MERCY DR	Present	N	N	81.0
F028542	MERCY DR	5	West Colonial	MERCY DR & UNNAMED RD	SE	N	953 MERCY DR	Present	N	N	81.0
F017689	WILLIS ST	5	Holden/Parramore	S PARRAMORE AVE & WILLIS ST	NE	S	825 S PARRAMORE AVE	N/A, No Curb	N	N	80.5
F005242	W CENTRAL BLVD	5	Holden/Parramore	N HUGHEY AVE & S HUGHEY AVE & W CENTRAL BLVD	SW	E	100 S HUGHEY AVE	Present	Y	N	80.5
F017782	S HUGHEY AVE	5	Holden/Parramore	N HUGHEY AVE & S HUGHEY AVE & W CENTRAL BLVD	SW	N	100 S HUGHEY AVE	Present	Y	N	80.5
F005720	S IVEY LN	5	Malibu Groves	S IVEY LN & BARLEY ST	NW	NA	4405 BARLEY ST	Present	Y	N	80.5
F005724	N IVEY LN	5	Malibu Groves	N IVEY LN & EDGEMOOR ST	N	NA	NONE	Present	Y	N	80.5
F001201	OLD WINTER GARDEN RD	5	Rock Lake	N TEXAS AVE & W WASHINGTON ST & OLD WINTER GARDEN RD	NW		2211 W WASHINGTON ST	Present	N	N	80.5

Ramp ID	Street Name	Comm. District	Neighborhood	Intersection	Intersect. Quadrant	Ped. Travel Direction	Nearest Parcel Address	Status	Marked Crossing	Midblock Crossing	Sidewalk Priority
F001205	OLD WINTER GARDEN RD	5	Westfield	N TEXAS AVE & W WASHINGTON ST & OLD WINTER GARDEN RD	SW		2200 W WASHINGTON ST	Present	N	N	80.5
F029543	BOONE AVE	5	Central Business District	BOONE AVE & UNNAMED RD (PARKING GARAGE ENTRANCE)	NW	S	460 BOONE AVE	Present	Y	N	80.0
F029544	BOONE AVE	5	Central Business District	BOONE AVE & UNNAMED RD (PARKING GARAGE ENTRANCE)	SW	N	460 BOONE AVE	Present	Y	N	80.0
F029545	BOONE AVE	5	Central Business District	BOONE AVE & UNNAMED RD (PARKING GARAGE ENTRANCE)	NW	S	480 BOONE AVE	Present	Y	N	80.0
F029546	BOONE AVE	5	Central Business District	BOONE AVE & UNNAMED RD (PARKING GARAGE ENTRANCE)	SW	N	480 BOONE AVE	Present	Y	N	80.0
F028926	S TAMPA AVE	5	Lake Sunset	MID BLOCK S TAMPA AVE	W	E	529 S LAKELAND AVE	N/A, No Curb	Y	Y	80.0
F029225	S TAMPA AVE	5	Lorna Doone	MID BLOCK S TAMPA AVE	E	W	529 S LAKELAND AVE	N/A, No Curb	Y	Y	80.0
F029226	S TAMPA AVE	5	Lorna Doone	MID BLOCK S TAMPA AVE	E	W	606 S TAMPA AVE	N/A, No Curb	Y	Y	80.0
F002014	S TAMPA AVE	5	Lorna Doone	S TAMPA AVE & CARTER ST	NE		OPPOSITE 624 S TAMPA AVE	Present	Y	N	80.0
F001623	S TAMPA AVE	5	Lorna Doone	S TAMPA AVE & W JACKSON ST	SW		2000 W JACKSON ST	Present	Y	N	80.0
F001619	S TAMPA AVE	5	Lorna Doone	S TAMPA AVE & W JACKSON ST	NW		214 S TAMPA AVE	Present	Y	N	80.0
F001678	W WASHINGTON ST	5	Rock Lake	KENT AVE & W WASHINGTON ST	NE		101 KENT AVE	Present	N	N	80.0
F001273	W WASHINGTON ST	5	Rock Lake	W WASHINGTON ST & N NASHVILLE AVE	NW		1401 W WASHINGTON ST	Present	N	N	80.0
F007669	N WESTMORELAND DR	5	Callahan	N WESTMORELAND DR & RAILROAD	SE		301 N WESTMORELAND DR	N/A, No Curb	N	N	79.5
F007678	N WESTMORELAND DR	5	Callahan	N WESTMORELAND DR & W ROBINSON ST	NW		300 N WESTMORELAND DR	Present	Y	N	79.5
F007683	N WESTMORELAND DR	5	Callahan	N WESTMORELAND DR & RAILROAD	SW		300 N WESTMORELAND DR	N/A, No Curb	N	N	79.5
F007693	N WESTMORELAND DR	5	Callahan	N WESTMORELAND DR & W ROBINSON ST	SW		234 N WESTMORELAND DR	Present	Y	N	79.5
F007761	W ROBINSON ST	5	Callahan	W ROBINSON ST & BENSON AVE	SE	W	1050 W ROBINSON ST	Present	N	N	79.5
F028796	S JOHN YOUNG PKWY	5	Lake Mann Estates	S JOHN YOUNG PKWY & UNNAMED RD	SW	N	2500 W CHURCH ST	Present	Y	N	79.5
F028159	W CHURCH ST	5	Lake Mann Estates	S JOHN YOUNG PKWY & W CHURCH ST	SW	E	NONE	Present	Y	N	79.5
F028797	S JOHN YOUNG PKWY	5	Lake Mann Estates	S JOHN YOUNG PKWY & UNNAMED RD	NE	S	2500 W CHURCH ST	Present	Y	N	79.5
F008594	S JOHN YOUNG PKWY	5	Lake Mann Estates	S JOHN YOUNG PKWY & W CHURCH ST	SW	NA	NONE	Present	Y	N	79.5
F000679	S JOHN YOUNG PKWY	5	Lake Sunset	S JOHN YOUNG PKWY & W CHURCH ST	SE	N	2406 W CHURCH ST	Present	Y	N	79.5
F001463	S RIO GRANDE AVE	5	Lorna Doone	S RIO GRANDE AVE & LONG ST	NE		1451 LONG ST	Present	Y	N	79.5

Ramp ID	Street Name	Comm. District	Neighborhood	Intersection	Intersect. Quadrant	Ped. Travel Direction	Nearest Parcel Address	Status	Marked Crossing	Midblock Crossing	Sidewalk Priority
F027784	S RIO GRANDE AVE	5	Lorna Doone	S RIO GRANDE AVE & W ANDERSON ST	SW	N	317 S TAMPA AVE	Present	N	N	79.5
F001455	S RIO GRANDE AVE	5	Lorna Doone	S RIO GRANDE AVE & LONG ST	NW		317 S TAMPA AVE	Present	Y	N	79.5
F007847	CONLEY ST	5	Holden/Parramore	ERESKEN AVE & CONLEY ST	SE	W	622 CONLEY ST	Present	N	N	79.0
F005769	S TERRY AVE	5	Holden/Parramore	S TERRY AVE & W PINE ST	SE	NA	595 W CHURCH ST	Present	Y	N	79.0
F008914	W ANDERSON ST	5	Holden/Parramore	W ANDERSON ST & LEE CT	SW		808 W ANDERSON ST	Present	N	N	79.0
F000683	S JOHN YOUNG PKWY	5	Lake Sunset	S JOHN YOUNG PKWY & W CHURCH ST	NE		OPPOSITE 2406 W CHURCH ST	Present	Y	N	79.0
F005510	N IVEY LN	5	Malibu Groves	N IVEY LN & EDGEMOOR ST	S	NA	4382 CLARINDA ST	Present	Y	N	79.0
F013461	N IVEY LN	5	Malibu Groves	N IVEY LN & EDGEMOOR ST	S	NA	4382 CLARINDA ST	Present	Y	N	79.0
F005582	N IVEY LN	5	Malibu Groves	CYNTHIA ST & N IVEY LN	NE	NA	4383 CYNTHIA ST	Present	N	N	79.0
F005506	N IVEY LN	5	Malibu Groves	N IVEY LN & CLARINDA ST	SE	NA	4382 CLARINDA ST	Present	Y	N	79.0
F028269	S TAMPA AVE	5	Lake Sunset	S TAMPA AVE & UNNAMED RD	NW	S	606 S TAMPA AVE	N/A, No Curb	N	N	78.5
F028987	S TAMPA AVE	5	Lake Sunset	S TAMPA AVE & UNNAMED RD	SW	N	726 S TAMPA AVE	N/A, No Curb	N	N	78.5
F028925	S TAMPA AVE	5	Lake Sunset	MID BLOCK S TAMPA AVE	W	E	606 S TAMPA AVE	N/A, No Curb	Y	Y	78.5
F028268	S TAMPA AVE	5	Lake Sunset	S TAMPA AVE & UNNAMED RD	SW	N	606 S TAMPA AVE	N/A, No Curb	N	N	78.5
F028988	S TAMPA AVE	5	Lake Sunset	S TAMPA AVE & UNNAMED RD	NW	S	726 S TAMPA AVE	N/A, No Curb	N	N	78.5
F001407	W CHURCH ST	5	Lorna Doone	W CHURCH ST & S DOLLINS AVE	SW	E	2100 W CHURCH ST	Present	N	N	78.5
F001793	W CENTRAL BLVD	5	Lorna Doone	W CENTRAL BLVD & KENT AVE	NW		1501 W CENTRAL BLVD	Present	N	N	78.5
F023636	FRED L MAXWELL BLVD	5	Westfield	FRED L MAXWELL BLVD & UNNAMED ROAD	SE	NW	2025 W CENTRAL BLVD	N/A, No Curb	N	N	78.5
F028321	W ROBINSON ST	5	Callahan	W ROBINSON ST & UNNAMED RD	SE	W	223 N ORANGE BLOSSOM TRL	Present	N	N	78.0
F028320	W ROBINSON ST	5	Callahan	W ROBINSON ST & UNNAMED RD	SW	E	223 N ORANGE BLOSSOM TRL	N/A, No Curb	N	N	78.0
F005958	AVONDALE AVE	5	Holden/Parramore	AVONDALE AVE & W GORE ST	NW		OPPOSITE 831 AVONDALE AVE	Present	N	N	78.0
F023647	W JEFFERSON ST	5	Callahan	W JEFFERSON ST & UNNAMED ROAD	NW	E	600 W ROBINSON ST	N/A, No Curb	N	N	77.5
F023648	W JEFFERSON ST	5	Callahan	W JEFFERSON ST & UNNAMED ROAD	NE	W	600 W ROBINSON ST	N/A, No Curb	N	N	77.5
F007335	W JEFFERSON ST	5	Callahan	W JEFFERSON ST & GARDEN AVE	SE		728 W JEFFERSON ST	Present	N	N	77.5

Ramp ID	Street Name	Comm. District	Neighborhood	Intersection	Intersect. Quadrant	Ped. Travel Direction	Nearest Parcel Address	Status	Marked Crossing	Midblock Crossing	Sidewalk Priority
F007563	W JEFFERSON ST	5	Callahan	W JEFFERSON ST & MCQUIGG AVE	NE		711 W JEFFERSON ST	Present	N	N	77.5
F029553	N COURT AVE	5	Central Business District	N COURT AVE & WALL ST	NE	W	65 E CENTRAL BLVD	Present	Y	N	77.5
F027810	PALMETTO AVE	5	Central Business District	PALMETTO AVE & UNNAMED RD	NE	NW	335 N MAGNOLIA AVE	Present	Y	N	77.5
F027873	W PINE ST	5	Central Business District	C S X RR & W PINE ST	SE	W	60 W PINE ST	N/A, No Curb	N	N	77.5
F027874	W PINE ST	5	Central Business District	C S X RR & W PINE ST	NE	W	78 W CENTRAL BLVD	N/A, No Curb	N	N	77.5
F027811	PALMETTO AVE	5	Central Business District	PALMETTO AVE & UNNAMED RD	NE	SE	335 N MAGNOLIA AVE	Present	Y	N	77.5
F012161	N MAGNOLIA AVE	5	Central Business District	N MAGNOLIA AVE & WALL ST	NE		136 E WASHINGTON ST	Present	N	N	77.5
F012155	S MAGNOLIA AVE	5	Central Business District	S MAGNOLIA AVE & E JACKSON ST	SW		42 E JACKSON ST	Present	Y	N	77.5
F012153	S MAGNOLIA AVE	5	Central Business District	S MAGNOLIA AVE & E JACKSON ST	NE		106 E CHURCH ST	Present	Y	N	77.5
F012151	S MAGNOLIA AVE	5	Central Business District	S MAGNOLIA AVE & E JACKSON ST	NW		77 E JACKSON ST	Present	Y	N	77.5
F012138	E PINE ST	5	Central Business District	E PINE ST & S MAGNOLIA AVE	SW		66 E PINE ST	Present	Y	N	77.5
F012136	E PINE ST	5	Central Business District	E PINE ST & S MAGNOLIA AVE	SE		100 E PINE ST	Present	Y	N	77.5
F012002	E CENTRAL BLVD	5	Central Business District	E CENTRAL BLVD & S MAGNOLIA AVE & N MAGNOLIA AVE	NW		65 E CENTRAL BLVD	Present	Y	N	77.5
F012165	E JEFFERSON ST	5	Central Business District	E JEFFERSON ST & N MAGNOLIA AVE	SE		141 N MAGNOLIA AVE	Present	Y	N	77.5
F011996	E CENTRAL BLVD	5	Central Business District	E CENTRAL BLVD & S COURT AVE	SE	NA	50 E CENTRAL BLVD	Present	Y	N	77.5
F012811	S COURT AVE	5	Central Business District	S COURT AVE & E PINE ST	NW		43 E PINE ST	Present	Y	N	77.5
F012817	S COURT AVE	5	Central Business District	S COURT AVE & E PINE ST	NE		55 E PINE ST	Present	Y	N	77.5
F005637	S IVEY LN	5	Lake Mann Gardens	S IVEY LN & LENOX BLVD	NW	NA	OPPOSITE 4402 LENOX BLVD	Present	Y	N	77.5
F007505	N LEE AVE	5	Callahan	N LEE AVE & OAKWOOD ST	NE		745 OAKWOOD ST	Present	N	N	77.0
F006300	BENTLEY ST	5	Callahan	BENTLEY ST & N LEE AVE	NE		331 N LEE AVE	Present	N	N	77.0
F028803	W CHURCH ST	5	Holden/Parramore	W CHURCH ST & UNNAMED RD	SE	W	588 W CHURCH ST	Present	N	N	77.0
F028802	W CHURCH ST	5	Holden/Parramore	W CHURCH ST & UNNAMED RD	SW	E	588 W CHURCH ST	Present	N	N	77.0
F006131	S WESTMORELAND DR	5	Holden/Parramore	W SOUTH ST & S WESTMORELAND DR	SW	E	1002 W SOUTH ST	Present	Y	N	77.0
F006111	W PINE ST	5	Holden/Parramore	W PINE ST & S WESTMORELAND DR	NW		1001 W PINE ST	Present	N	N	77.0

Ramp ID	Street Name	Comm. District	Neighborhood	Intersection	Intersect. Quadrant	Ped. Travel Direction	Nearest Parcel Address	Status	Marked Crossing	Midblock Crossing	Sidewalk Priority
F005625	S IVEY LN	5	Lake Mann Gardens	S IVEY LN & W CYPRESS ST	SE	NA	701 S IVEY LN	Present	Y	N	77.0
F005629	S IVEY LN	5	Lake Mann Gardens	S IVEY LN & LENOX BLVD	NE	NA	4341 LENOX BLVD	Present	Y	N	77.0
F002053	S TAMPA AVE	5	Lake Sunset	JACOBS PL & S TAMPA AVE	NW	S	726 S TAMPA AVE	Present	Y	N	77.0
F002057	S TAMPA AVE	5	Lake Sunset	JACOBS PL & S TAMPA AVE	NW	E	726 S TAMPA AVE	Present	Y	N	77.0
F001265	W WASHINGTON ST	5	Lorna Doone	W WASHINGTON ST & N NASHVILLE AVE	SE		1348 W WASHINGTON ST	Present	N	N	77.0
F031115	N PARRAMORE AV	5	Callahan	N PARRAMORE AV	NE	S	630 W AMELIA ST & UNNAMED DRIVEWAY	Present	N	N	76.0
F031188	N PARRAMORE AV	5	Callahan	N PARRAMORE AV & UNNAMED DRIVEWAY	NE	S	363 N PARRAMORE AVE	Present	N	N	76.0
F031189	N PARRAMORE AV	5	Callahan	N PARRAMORE AV & UNNAMED DRIVEWAY	SE	N	363 N PARRAMORE AVE	Present	N	N	76.0
F031116	N PARRAMORE AV	5	Callahan	N PARRAMORE AV	SE	N	630 W AMELIA ST & UNNAMED DRIVEWAY	Present	N	N	76.0
F031117	N PARRAMORE AV	5	Callahan	N PARRAMORE AV	SE	N	630 W AMELIA ST & UNNAMED DRIVEWAY	Present	N	N	76.0
F006026	W AMELIA ST	5	Callahan	W AMELIA ST & N PARRAMORE AVE	SE	NA	630 W AMELIA ST	Present	Y	N	76.0
F031715	W CENTRAL BV	5	Central Business District	W CENTRAL BV & UNNAMED DRIVEWAY	NW	E	135 W CENTRAL BLVD	N/A, No Curb	Y	N	76.0
F031759	E JEFFERSON ST	5	Central Business District	E JEFFERSON ST & N COURT AV	NE	W	200 N MAGNOLIA AVE	Present	Y	N	76.0
F031758	E JEFFERSON ST	5	Central Business District	E JEFFERSON ST & N COURT AV	NW	E	215 N ORANGE AVE	Present	Y	N	76.0
F031716	W CENTRAL BV	5	Central Business District	W CENTRAL BV & UNNAMED DRIVEWAY	NE	W	135 W CENTRAL BLVD	N/A, No Curb	Y	N	76.0
F012785	N ORANGE AVE	5	Central Business District	E JEFFERSON ST & N ORANGE AVE & W JEFFERSON ST	NE		215 N ORANGE AVE	Present	Y	N	76.0
F011467	W CENTRAL BLVD	5	Central Business District	W CENTRAL BLVD & S GARLAND AVE & N GARLAND AVE	NE		135 W CENTRAL BLVD	Present	Y	N	76.0
F012157	S MAGNOLIA AVE	5	Central Business District	S MAGNOLIA AVE & E JACKSON ST	SE		301 S MAGNOLIA AVE	Present	Y	N	76.0
F027445	W CONCORD ST	5	Lake Dot	LEXINGTON AVE & W CONCORD ST	SW	E	445 W AMELIA ST	Present	Y	N	76.0
F008827	W CONCORD ST	5	Lake Dot	REVERE AVE & W CONCORD ST	SE		445 W AMELIA ST	Present	Y	N	76.0
F029961	CARTER ST	5	Lorna Doone	CARTER ST & UNNAMED DRIVEWAY	SE	W	801 S RIO GRANDE AVE	Present	Y	N	76.0
F029960	CARTER ST	5	Lorna Doone	CARTER ST & UNNAMED DRIVEWAY	SW	E	801 S RIO GRANDE AVE	Present	Y	N	76.0
F007454	TIMBERSOUND BLVD	5	Timberleaf	TIMBER SOUND & TIMBERSOUND BLVD	NA	NA	4915 RALEIGH ST	Present	N	N	76.0
F001439	S JOHN YOUNG PKWY	5	Clear Lake	S JOHN YOUNG PKWY & MONTE CARLO TRL	NE		2844 MONTE CARLO TRL	Present	Y	N	75.5

Ramp ID	Street Name	Comm. District	Neighborhood	Intersection	Intersect. Quadrant	Ped. Travel Direction	Nearest Parcel Address	Status	Marked Crossing	Midblock Crossing	Sidewalk Priority
F028859	RALEIGH ST	5	Kirkman North	METRO PLACE & RALEIGH ST	NE	W	907 S KIRKMAN RD	N/A, No Curb	Y	N	75.5
F028860	RALEIGH ST	5	Kirkman North	METRO PLACE & RALEIGH ST	NW	E	907 S KIRKMAN RD	N/A, No Curb	Y	N	75.5
F001427	W CHURCH ST	5	Lake Sunset	W CHURCH ST & S OHIO AVE	SW		2300 W CHURCH ST	Present	N	N	75.5
F028609	RALEIGH ST	5	Metro West	RALEIGH ST & UNNAMED RD	NE	W	916 S KIRKMAN RD	Present	N	N	75.5
F028610	RALEIGH ST	5	Metro West	RALEIGH ST & UNNAMED RD	NW	E	5901 RALEIGH ST	Present	N	N	75.5
F007665	N WESTMORELAND DR	5	Callahan	N WESTMORELAND DR & RAILROAD	NE		301 N WESTMORELAND DR	N/A, No Curb	N	N	75.0
F006086	PITTMAN ST	5	Callahan	PITTMAN ST & PARKING LOT	NE		400 W LIVINGSTON ST	Present	N	N	75.0
F007688	N WESTMORELAND DR	5	Callahan	N WESTMORELAND DR & RAILROAD	NW		300 N WESTMORELAND DR	N/A, No Curb	N	N	75.0
F006583	HICKS AVE	5	Holden/Parramore	HICKS AVE & MCDEVITT ST	NW		621 MCDEVITT ST	Present	N	N	75.0
F006587	HICKS AVE	5	Holden/Parramore	HICKS AVE & MCDEVITT ST	SW		620 MCDEVITT ST	Present	N	N	75.0
F032074	JACOBS PL	5	Lake Sunset	JACOBS PL & UNNAMED DRIVEWAY	N	SW	621 S TEXAS AVE	N/A, No Curb	N	N	75.0
F032075	JACOBS PL	5	Lake Sunset	JACOBS PL & UNNAMED DRIVEWAY	W	NE	621 S TEXAS AVE	N/A, No Curb	N	N	75.0
F002105	JACOBS PL	5	Lake Sunset	JACOBS PL & S TEXAS AVE	NE		621 S TEXAS AVE	Present	Y	N	75.0
F027159	CHATHAM AVE	5	Callahan	CHATHAM AVE & UNNAMED RD	SE	NA	400 W ROBINSON ST	Present	N	N	74.5
F027160	CHATHAM AVE	5	Callahan	CHATHAM AVE & UNNAMED RD	NE	NA	400 W ROBINSON ST	Present	N	N	74.5
F009526	ALEXANDER PL	5	Callahan	ALEXANDER PL & REVERE AVE	SE		401 W LIVINGSTON ST	Present	Y	N	74.5
F009530	ALEXANDER PL	5	Callahan	ALEXANDER PL & REVERE AVE	NE		400 W AMELIA ST	Present	Y	N	74.5
F017697	S PARRAMORE AVE	5	Holden/Parramore	S PARRAMORE AVE & WILLIS ST	SW	NA	826 S PARRAMORE AVE	Present	N	N	74.5
F007870	S PARRAMORE AVE	5	Holden/Parramore	S PARRAMORE AVE & WILLIS ST	SE		831 S PARRAMORE AVE	N/A, No Curb	N	N	74.5
F007865	S PARRAMORE AVE	5	Holden/Parramore	S PARRAMORE AVE & WILLIS ST	NE	W	825 S PARRAMORE AVE	Present	N	N	74.5
F008832	W CONCORD ST	5	Lake Dot	REVERE AVE & W CONCORD ST	SW		630 W CONCORD ST	Present	Y	N	74.5
F002422	S OHIO AVE	5	Lake Sunset	S OHIO AVE & JACOBS PL	NE		2219 JACOBS PL	Present	N	N	74.5
F002109	JACOBS PL	5	Lake Sunset	JACOBS PL & S TEXAS AVE	NW		2203 JACOBS PL	Present	N	N	74.5
F005590	S IVEY LN	5	Malibu Groves	S IVEY LN & ROYAL IVEY GARDENS CT	NE	NA	4387 ROYAL IVEY GARDENS CT	Present	Y	N	74.5

Ramp ID	Street Name	Comm. District	Neighborhood	Intersection	Intersect. Quadrant	Ped. Travel Direction	Nearest Parcel Address	Status	Marked Crossing	Midblock Crossing	Sidewalk Priority
F005586	N IVEY LN	5	Malibu Groves	CYNTHIA ST & N IVEY LN	SE	NA	4388 CYNTHIA ST	Present	N	N	74.5
F006223	W AMELIA ST	5	Callahan	W AMELIA ST & N WESTMORELAND DR	SW		1000 W AMELIA ST	Present	Y	N	74.0
F001291	W CENTRAL BLVD	5	Lorna Doone	W CENTRAL BLVD & N NORTON AVE & S NORTON AVE	SE		1320 W CENTRAL BLVD	Present	N	N	74.0
F001295	W CENTRAL BLVD	5	Lorna Doone	W CENTRAL BLVD & N NORTON AVE & S NORTON AVE	SW		1330 W CENTRAL BLVD	Present	N	N	74.0
F001315	W CENTRAL BLVD	5	Lorna Doone	JAMIL AVE & S RIO GRANDE AVE & W CENTRAL BLVD	SE		117 S TAMPA AVE	Present	N	N	74.0
F001281	W WASHINGTON ST	5	Lorna Doone	W WASHINGTON ST & N NORTON AVE	SE	W	1312 W WASHINGTON ST	Present	N	N	74.0
F001299	W CENTRAL BLVD	5	Lorna Doone	W CENTRAL BLVD & S NASHVILLE AVE & N NASHVILLE AVE	SE		1348 W CENTRAL BLVD	Present	N	N	74.0
F001288	W CENTRAL BLVD	5	Lorna Doone	W CENTRAL BLVD & N NORTON AVE & S NORTON AVE	NW		1331 W CENTRAL BLVD	Present	N	N	74.0
F001311	W CENTRAL BLVD	5	Lorna Doone	W CENTRAL BLVD & S NASHVILLE AVE & N NASHVILLE AVE	NE		1345 W CENTRAL BLVD	Present	N	N	74.0
F001303	W CENTRAL BLVD	5	Lorna Doone	W CENTRAL BLVD & S NASHVILLE AVE & N NASHVILLE AVE	SW		1403 W CHURCH ST	Present	N	N	74.0
F001277	W WASHINGTON ST	5	Lorna Doone	W WASHINGTON ST & N NORTON AVE	SW	E	1326 W WASHINGTON ST	Present	N	N	74.0
F031960	W WASHINGTON ST	5	Rock Lake	W WASHINGTON ST & UNNAMED DRIVEWAY	NW	E	1335 W WASHINGTON ST	N/A, No Curb	N	N	74.0
F031961	W WASHINGTON ST	5	Rock Lake	W WASHINGTON ST & UNNAMED DRIVEWAY	NE	W	1335 W WASHINGTON ST	N/A, No Curb	N	N	74.0
F001269	W WASHINGTON ST	5	Rock Lake	W WASHINGTON ST & N NASHVILLE AVE	NE		1339 W WASHINGTON ST	Present	N	N	74.0
F031133	ALEXANDER PL	5	Callahan	MID BLOCK ALEXANDER PL	N/A	N	401 W LIVINGSTON ST	Present	Y	Y	73.5
F031132	ALEXANDER PL	5	Callahan	MID BLOCK ALEXANDER PL	N/A	S	400 W AMELIA ST	Present	Y	Y	73.5
F029267	ALEXANDER PL	5	Callahan	ALEXANDER PL & PARKING GARAGE	NE	W	400 W AMELIA ST	Present	Y	N	73.5
F029266	ALEXANDER PL	5	Callahan	ALEXANDER PL & PARKING GARAGE	NW	E	400 W AMELIA ST	Present	Y	N	73.5
F029265	ALEXANDER PL	5	Callahan	ALEXANDER PL & PARKING LOT	SE	N	401 W LIVINGSTON ST	Present	Y	N	73.5
F031135	ALEXANDER PL	5	Callahan	ALEXANDER PL & UNNAMED DRIVEWAY	NE	W	400 W AMELIA ST	Present	N	N	73.5
F009538	ALEXANDER PL	5	Callahan	ALEXANDER PL & PARKING LOT	SE	W	401 W LIVINGSTON ST	Present	Y	N	73.5
F009542	ALEXANDER PL	5	Callahan	ALEXANDER PL & PARKING LOT	SW	E	401 W LIVINGSTON ST	Present	Y	N	73.5
F009534	ALEXANDER PL	5	Callahan	ALEXANDER PL & PARKING LOT	NE	S	400 W AMELIA ST	Present	Y	N	73.5
F002406	S TEXAS AVE	5	Lake Sunset	LAKE SUNSET DR & S TEXAS AVE	SW		2200 LAKE SUNSET DR	Present	N	N	73.5

Ramp ID	Street Name	Comm. District	Neighborhood	Intersection	Intersect. Quadrant	Ped. Travel Direction	Nearest Parcel Address	Status	Marked Crossing	Midblock Crossing	Sidewalk Priority
F002398	LAKE SUNSET DR	5	Lake Sunset	LAKE SUNSET DR & S OHIO AVE	SW		2400 LAKE SUNSET DR	Present	N	N	73.5
F002402	LAKE SUNSET DR	5	Lake Sunset	LAKE SUNSET DR & S OHIO AVE	SE		2222 LAKE SUNSET DR	Present	N	N	73.5
F001285	W CENTRAL BLVD	5	Lorna Doone	W CENTRAL BLVD & N NORTON AVE & S NORTON AVE	NE		20 N ORANGE BLOSSOM TRL	Present	N	N	73.5
F024823	EDGEMOOR ST	5	Malibu Groves	EDGEMOOR ST & UNNAMED RD	NE	W	EDGEMOOR ST	Present	N	N	73.5
F024825	EDGEMOOR ST	5	Malibu Groves	EDGEMOOR ST & UNNAMED RD	NE	W	EDGEMOOR ST	Present	N	N	73.5
F024834	EDGEMOOR ST	5	Malibu Groves	EDGEMOOR ST & UNNAMED RD	NE	W	EDGEMOOR ST	Present	N	N	73.5
F024836	EDGEMOOR ST	5	Malibu Groves	EDGEMOOR ST & UNNAMED RD	NE	W	EDGEMOOR ST	Present	N	N	73.5
F024841	EDGEMOOR ST	5	Malibu Groves	EDGEMOOR ST & UNNAMED RD	SE	W	24 N FANFAIR AVE	Present	N	N	73.5
F024837	EDGEMOOR ST	5	Malibu Groves	EDGEMOOR ST & UNNAMED RD	NW	E	EDGEMOOR ST	Present	N	N	73.5
F024839	EDGEMOOR ST	5	Malibu Groves	EDGEMOOR ST & UNNAMED RD	SE	W	24 N FANFAIR AVE	Present	N	N	73.5
F024826	EDGEMOOR ST	5	Malibu Groves	EDGEMOOR ST & UNNAMED RD	NW	E	EDGEMOOR ST	Present	N	N	73.5
F024821	EDGEMOOR ST	5	Malibu Groves	EDGEMOOR ST & UNNAMED RD	SE	W	EDGEMOOR ST	Present	N	N	73.5
F024848	EDGEMOOR ST	5	Malibu Groves	EDGEMOOR ST & UNNAMED RD	SE	W	EDGEMOOR ST	Present	N	N	73.5
F024819	EDGEMOOR ST	5	Malibu Groves	EDGEMOOR ST & UNNAMED RD	NE	W	EDGEMOOR ST	Present	N	N	73.5
F024822	EDGEMOOR ST	5	Malibu Groves	EDGEMOOR ST & UNNAMED RD	SW	E	EDGEMOOR ST	Present	N	N	73.5
F024830	EDGEMOOR ST	5	Malibu Groves	EDGEMOOR ST & UNNAMED RD	NW	E	EDGEMOOR ST	Present	N	N	73.5
F024829	EDGEMOOR ST	5	Malibu Groves	EDGEMOOR ST & UNNAMED RD	NE	W	EDGEMOOR ST	Present	N	N	73.5
F024828	EDGEMOOR ST	5	Malibu Groves	EDGEMOOR ST & UNNAMED RD	SE	W	EDGEMOOR ST	Present	N	N	73.5
F024820	EDGEMOOR ST	5	Malibu Groves	EDGEMOOR ST & UNNAMED RD	NW	E	EDGEMOOR ST	Present	N	N	73.5
F024840	EDGEMOOR ST	5	Malibu Groves	EDGEMOOR ST & UNNAMED RD	SW	E	24 N FANFAIR AVE	Present	N	N	73.5
F024827	EDGEMOOR ST	5	Malibu Groves	EDGEMOOR ST & UNNAMED RD	SW	E	EDGEMOOR ST	Present	N	N	73.5
F024845	EDGEMOOR ST	5	Malibu Groves	EDGEMOOR ST & N FANFAIR AVE	SW	E	24 N FANFAIR AVE	Present	N	N	73.5
F024843	EDGEMOOR ST	5	Malibu Groves	EDGEMOOR ST & UNNAMED RD	SW	E	24 N FANFAIR AVE	Present	N	N	73.5
F024846	EDGEMOOR ST	5	Malibu Groves	EDGEMOOR ST & N FANFAIR AVE	SE	W	EDGEMOOR ST	Present	N	N	73.5

Ramp ID	Street Name	Comm. District	Neighborhood	Intersection	Intersect. Quadrant	Ped. Travel Direction	Nearest Parcel Address	Status	Marked Crossing	Midblock Crossing	Sidewalk Priority
F024847	EDGEMOOR ST	5	Malibu Groves	EDGEMOOR ST & UNNAMED RD	SW	E	EDGEMOOR ST	Present	N	N	73.5
F029183	W CONCORD ST	5	Central Business District	C S X RR & W CONCORD ST	SW	E	523 N GARLAND AVE	N/A, No Curb	N	N	73.0
F029174	W JEFFERSON ST	5	Central Business District	RR CROSSING & W JEFFERSON ST	SE	W	65 W WASHINGTON ST	N/A, No Curb	N	N	73.0
F029182	W CONCORD ST	5	Central Business District	C S X RR & W CONCORD ST	NW	E	619 N GARLAND AVE	N/A, No Curb	N	N	73.0
F013512	W CHURCH ST	5	Central Business District	W CHURCH ST & RAILROAD	SE		76 W CHURCH ST	N/A, No Curb	N	N	73.0
F024932	CALLAHAN DR	5	Holden/Parramore	CALLAHAN DR & DUNBAR CT	SE	W	520 CALLAHAN DR	Present	N	N	73.0
F024933	CALLAHAN DR	5	Holden/Parramore	CALLAHAN DR & DUNBAR CT	NE	NA	715 AVONDALE AVE	Present	N	N	73.0
F006872	S LEE AVE	5	Holden/Parramore	S LEE AVE & RANDALL ST	SW		800 RANDALL ST	Present	N	N	73.0
F008729	N WESTMORELAND DR	5	Lake Dot	N WESTMORELAND DR & GIVENS ST	SW		500 N WESTMORELAND DR	Present	N	N	73.0
F006234	W AMELIA ST	5	Lake Dot	W AMELIA ST & N WESTMORELAND DR	NW		500 N WESTMORELAND DR	Present	Y	N	73.0
F002378	LAKE SUNSET DR	5	Lake Sunset	COOKMAN AVE & LAKE SUNSET DR	SW		2800 LAKE SUNSET DR	Present	N	N	73.0
F001789	W CENTRAL BLVD	5	Lorna Doone	W CENTRAL BLVD & KENT AVE	NE		1415 W CENTRAL BLVD	Present	N	N	73.0
F001307	W CENTRAL BLVD	5	Lorna Doone	W CENTRAL BLVD & S NASHVILLE AVE & N NASHVILLE AVE	NW		1407 W CENTRAL BLVD	Present	N	N	73.0
F001651	W CENTRAL BLVD	5	Lorna Doone	JAMIL AVE & S RIO GRANDE AVE & W CENTRAL BLVD	SW	E	117 S TAMPA AVE	Present	N	N	72.5
F028923	METROWEST BLVD	5	Kirkman North	METROWEST BLVD & UNNAMED RD	NE	W	5645 METROWEST BLVD	Present	N	N	72.0
F028924	METROWEST BLVD	5	Kirkman North	METROWEST BLVD & UNNAMED RD	NW	E	2655 S KIRKMAN RD	Present	N	N	72.0
F031490	BEGGS AV	5	Callahan	BEGGS AV & UNNAMED DRIVEWAY	NW	S	W WASHINGTON ST	Present	N	N	71.5
F007376	W JEFFERSON ST	5	Callahan	W JEFFERSON ST & N LEE AVE	NE		201 N LEE AVE	Present	N	N	71.5
F007367	W JEFFERSON ST	5	Callahan	W JEFFERSON ST & N LEE AVE	SE		742 W JEFFERSON ST	Present	N	N	71.5
F013556	RALEIGH ST	5	Carver Shores	RALEIGH ST & LESCOT LN	SE	NA	1103 LESCOT LN	Present	N	N	71.5
F017981	WALL ST	5	Central Business District	N COURT AVE & WALL ST	SW	NA	26 WALL ST	Present	Y	N	71.5
F017979	WALL ST	5	Central Business District	N COURT AVE & WALL ST	NW	NA	25 WALL ST	Present	Y	N	71.5
F008562	W ANDERSON ST	5	Holden/Parramore	ALBANY AVE & W ANDERSON ST	NW		1025 W ANDERSON ST	Present	N	N	71.5
F008004	CONLEY ST	5	Holden/Parramore	GROVE AVE & CONLEY ST	NW		1219 CONLEY ST	Present	N	N	71.5

Ramp ID	Street Name	Comm. District	Neighborhood	Intersection	Intersect. Quadrant	Ped. Travel Direction	Nearest Parcel Address	Status	Marked Crossing	Midblock Crossing	Sidewalk Priority
F008401	CONLEY ST	5	Holden/Parramore	JERNIGAN AVE & CONLEY ST	NW		748 JERNIGAN AVE	Present	N	N	71.5
F008042	CARTER ST	5	Holden/Parramore	EASY AVE & CARTER ST	SW		1238 CARTER ST	Present	N	N	71.5
F008038	CARTER ST	5	Holden/Parramore	EASY AVE & CARTER ST	SE		701 EASY AVE	Present	N	N	71.5
F008396	CONLEY ST	5	Holden/Parramore	JERNIGAN AVE & CONLEY ST	NE		747 JERNIGAN AVE	Present	N	N	71.5
F008489	CONLEY ST	5	Holden/Parramore	CONLEY ST & WOODS AVE	NW		744 WOODS AVE	Present	N	N	71.5
F007147	W CENTRAL BLVD	5	Holden/Parramore	W CENTRAL BLVD & GLENN LN	SW		808 W CENTRAL BLVD	Present	Y	N	71.5
F007999	CONLEY ST	5	Holden/Parramore	GROVE AVE & CONLEY ST	NE		745 GROVE AVE	Present	N	N	71.5
F008030	CARTER ST	5	Holden/Parramore	CARTER ST & GROVE AVE	SE		701 GROVE AVE	Present	N	N	71.5
F005677	S IVEY LN	5	Lake Mann Gardens	S IVEY LN & AMERICA ST	SW	NA	758 S IVEY LN	Present	Y	N	71.5
F005621	S IVEY LN	5	Lake Mann Gardens	S IVEY LN & W CYPRESS ST	NE	NA	701 S IVEY LN	Present	Y	N	71.5
F005617	S IVEY LN	5	Lake Mann Gardens	S IVEY LN & UNNAMED STREET	SE	NA	701 S IVEY LN	Present	Y	N	71.5
F005645	S IVEY LN	5	Lake Mann Gardens	S IVEY LN & PIEDMONT ST	NW	NA	916 S IVEY LN	Present	Y	N	71.5
F005653	S IVEY LN	5	Lake Mann Gardens	S IVEY LN & W GORE ST	SW	NA	900 S IVEY LN	Present	Y	N	71.5
F005661	S IVEY LN	5	Lake Mann Gardens	S IVEY LN & W CYPRESS ST	SW	NA	854 S IVEY LN	Present	Y	N	71.5
F005673	S IVEY LN	5	Lake Mann Gardens	S IVEY LN & CONLEY ST	NW	NA	776 S IVEY LN	Present	Y	N	71.5
F005657	S IVEY LN	5	Lake Mann Gardens	S IVEY LN & W GORE ST	NW	NA	878 S IVEY LN	Present	Y	N	71.5
F004808	S IVEY LN	5	Lake Mann Gardens	COLUMBIA ST & S IVEY LN	SW	NA	1020 S IVEY LN	Present	Y	N	71.5
F028608	RALEIGH ST	5	New Malibu	RALEIGH ST & UNNAMED RD	NE	W	4783 RALEIGH ST	Present	N	N	71.5
F028607	RALEIGH ST	5	New Malibu	RALEIGH ST & UNNAMED RD	NW	E	4783 RALEIGH ST	Present	N	N	71.5
F028344	S IVEY LN	5	Lake Mann Gardens	S IVEY LN & UNNAMED RD	NE	S	401 S IVEY LN	N/A, No Curb	N	N	71.0
F028345	S IVEY LN	5	Lake Mann Gardens	S IVEY LN & UNNAMED RD	SE	N	401 S IVEY LN	N/A, No Curb	N	N	71.0
F005613	S IVEY LN	5	Lake Mann Gardens	S IVEY LN & UNNAMED STREET	NE	NA	701 S IVEY LN	Present	Y	N	71.0
F005665	S IVEY LN	5	Lake Mann Gardens	S IVEY LN & W CYPRESS ST	NW	NA	826 S IVEY LN	Present	Y	N	71.0
F005669	S IVEY LN	5	Lake Mann Gardens	S IVEY LN & CONLEY ST	SW	NA	802 S IVEY LN	Present	Y	N	71.0

Ramp ID	Street Name	Comm. District	Neighborhood	Intersection	Intersect. Quadrant	Ped. Travel Direction	Nearest Parcel Address	Status	Marked Crossing	Midblock Crossing	Sidewalk Priority
F005601	S IVEY LN	5	Malibu Groves	S IVEY LN & W JACKSON ST	SE	NA	4394 W JACKSON ST	Present	Y	N	71.0
F031614	SEABOARD RD	5	Seaboard Industrial	SEABOARD RD & UNNAMED DRIVEWAY	SE	W	4424 SEABOARD RD	Present	N	N	71.0
F031613	SEABOARD RD	5	Seaboard Industrial	SEABOARD RD & UNNAMED DRIVEWAY	SW	E	4450 SEABOARD RD	Present	N	N	71.0
F031615	SEABOARD RD	5	Seaboard Industrial	SEABOARD RD & UNNAMED DRIVEWAY	SW	E	4424 SEABOARD RD	Present	N	N	71.0
F031616	SEABOARD RD	5	Seaboard Industrial	SEABOARD RD & UNNAMED DRIVEWAY	SE	W	4350 SEABOARD RD	Present	N	N	71.0
F020955	SEABOARD RD	5	Seaboard Industrial	SEABOARD RD & PARKING LOT ENTRANCE	SW	NA	4268 SEABOARD RD	Present	N	N	71.0
F002583	RALEIGH ST	5	Carver Shores	RALEIGH ST & FRAZIER AVE	SW	NA	1102 FRAZIER AVE	Present	N	N	70.5
F027801	W CONCORD ST	5	Lake Dot	LAKE DOT CIR & W CONCORD ST	SW	E	630 W CONCORD ST	Present	N	N	70.5
F027802	W CONCORD ST	5	Lake Dot	LAKE DOT CIR & W CONCORD ST	SE	W	630 W CONCORD ST	Present	N	N	70.5
F028636	RALEIGH ST	5	Metro West	RALEIGH ST & UNNAMED RD	NE	W	6101 RALEIGH ST	Present	Y	N	70.5
F028635	RALEIGH ST	5	Metro West	RALEIGH ST & UNNAMED RD	NW	E	6101 RALEIGH ST	Present	Y	N	70.5
F023632	N DOLLINS AVE	5	Rock Lake	SOUTH END OF N DOLLINS AVE	S	N	2046 W AMELIA ST	N/A, No Curb	N	N	70.5
F004907	RALEIGH ST	5	Timberleaf	RALEIGH ST & TIMBERLEAF BLVD	NW	NA	5497 N TIMBERLEAF ST	Present	N	N	70.5
F027308	W SOUTH ST	5	Central Business District	C S X RR & W SOUTH ST	SE	W	420 BOONE AVE	Present	N	N	70.0
F002676	W GORE ST	5	Clear Lake	W GORE ST & S OHIO AVE	SE		2226 W GORE ST	Present	N	N	70.0
F024934	CALLAHAN DR	5	Holden/Parramore	CALLAHAN DR & DUNBAR CT	NW	NA	715 AVONDALE AVE	Present	N	N	70.0
F017734	PARISIAN ALY	5	Holden/Parramore	CONLEY ST & PARISIAN ALY	SW	NA	REAR OF 812 S LEE AVE	Present	N	N	70.0
F007959	AMERICA ST	5	Holden/Parramore	AMERICA ST & SHORT AVE	SE		751 AMERICA ST	Present	N	N	70.0
F007964	SHORT AVE	5	Holden/Parramore	SHORT AVE & WEAVER CT	NE		OPPOSITE 738 SHORT AVE	Present	N	N	70.0
F008034	CARTER ST	5	Holden/Parramore	CARTER ST & GROVE AVE	SW		700 GROVE AVE	Present	N	N	70.0
F006391	W JACKSON ST	5	Holden/Parramore	S PARRAMORE AVE & W JACKSON ST	NE		221 S PARRAMORE AVE	Present	Y	N	70.0
F007883	CONLEY ST	5	Holden/Parramore	CONLEY ST & SHORT AVE	NW		748 SHORT AVE	Present	N	N	70.0
F006395	W JACKSON ST	5	Holden/Parramore	S PARRAMORE AVE & W JACKSON ST	NW		220 S PARRAMORE AVE	Present	Y	N	70.0
F031129	W AMELIA ST	5	Lake Dot	W AMELIA ST & UNNAMED DRIVEWAY	NW	E	W AMELIA ST	Present	N	N	70.0

Ramp ID	Street Name	Comm. District	Neighborhood	Intersection	Intersect. Quadrant	Ped. Travel Direction	Nearest Parcel Address	Status	Marked Crossing	Midblock Crossing	Sidewalk Priority
F002022	S TAMPA AVE	5	Lorna Doone	S TAMPA AVE & CARTER ST	SE	N	OPPOSITE 624 S TAMPA AVE	Present	N	N	70.0
F028739	METROWEST BLVD	5	Metro West	METROWEST BLVD & UNNAMED RD	N	SE	6355 METROWEST BLVD	Present	N	N	70.0
F028740	METROWEST BLVD	5	Metro West	METROWEST BLVD & UNNAMED RD	E	NW	6355 METROWEST BLVD	Present	N	N	70.0
F029512	S IVEY LN	5	Richmond Heights	COLUMBIA ST & S IVEY LN	SW	N	4500 COLUMBIA ST	Present	Y	N	70.0
F004816	COLUMBIA ST	5	Richmond Heights	COLUMBIA ST & S IVEY LN	NW	E	1036 S IVEY LN	Present	Y	N	70.0
F004828	COLUMBIA ST	5	Richmond Heights	COLUMBIA ST & CAMPANELLA AVE	NE	NA	1043 CAMPANELLA AVE	Present	Y	N	70.0
F004922	RALEIGH ST	5	Kirkman North	MID BLOCK RALEIGH ST	NA	NA	907 S KIRKMAN RD	N/A, No Curb	N	Y	69.5
F002394	LAKE SUNSET DR	5	Lake Sunset	DOBY AVE & LAKE SUNSET DR	SE		2420 LAKE SUNSET DR	Present	N	N	69.5
F002287	LONG ST	5	Lake Sunset	LONG ST & SUNSET DR	NE	NA	537 SUNSET DR	Present	N	N	69.5
F002157	S DOLLINS AVE	5	Lake Sunset	S DOLLINS AVE & LONG ST	NW		526 S DOLLINS AVE	Present	N	N	69.5
F002414	S TEXAS AVE	5	Lake Sunset	LAKE SUNSET DR & S TEXAS AVE	SE		2130 LONG ST	Present	N	N	69.5
F028498	S IVEY LN	5	Malibu Groves	S IVEY LN & UNNAMED RD	SW	N	320 S IVEY LN	Present	N	N	69.5
F028499	S IVEY LN	5	Malibu Groves	S IVEY LN & UNNAMED RD	NW	S	320 S IVEY LN	Present	N	N	69.5
F005713	S IVEY LN	5	Malibu Groves	S IVEY LN & MALIBU ST	NW	NA	4401 MALIBU ST	Present	Y	N	69.5
F013326	CARLSBAD PL	5	Mercy Drive	LAKE LAWNE AV & CARLSBAD PL	SE	NA	4210 LAKE LAWNE AVE	Present	N	N	69.5
F000746	S HIAWASSEE RD	5	Metro West	S HIAWASSEE RD & CURRIN DR	NE	NA	1603 S HIAWASSEE RD	Present	Y	N	69.5
F029084	N GARLAND AVE	5	Central Business District	N GARLAND AVE & W LIVINGSTON ST	MEDIAN	S	ACROSS FROM 455 N GARLAND AVE	Present	Y	N	69.0
F029086	W LIVINGSTON ST	5	Central Business District	N GARLAND AVE & W LIVINGSTON ST	MEDIAN	NE	ACROSS FROM 455 N GARLAND AVE	Present	Y	N	69.0
F003298	MONTE CARLO TRL	5	Clear Lake	MONTE CARLO TRL & S DOLLINS AVE	NE		2103 MONTE CARLO TRL	Present	N	N	69.0
F002780	W GORE ST	5	Clear Lake	W GORE ST & S DOLLINS AVE	SE		2044 W GORE ST	Present	N	N	69.0
F002776	W GORE ST	5	Clear Lake	W GORE ST & S DOLLINS AVE	NE		2047 W GORE ST	Present	N	N	69.0
F028637	RALEIGH ST	5	Metro West	RALEIGH ST & UNNAMED RD	SE	S	6168 RALEIGH ST	Present	Y	N	69.0
F028904	METROWEST BLVD	5	Metro West	METROWEST BLVD & UNNAMED RD	S	NW	6100 METROWEST BLVD	Present	N	N	69.0
F002329	RALEIGH ST	5	Metro West	RALEIGH ST & WESTGATE DR	SE	NA	6168 RALEIGH ST	Present	N	N	69.0

Ramp ID	Street Name	Comm. District	Neighborhood	Intersection	Intersect. Quadrant	Ped. Travel Direction	Nearest Parcel Address	Status	Marked Crossing	Midblock Crossing	Sidewalk Priority
F002333	RALEIGH ST	5	Metro West	RESOURCE AVE & RALEIGH ST	SW	NA	6168 RALEIGH ST	Present	Y	N	69.0
F001386	METROWEST BLVD	5	Metro West	WILSHIRE DR & METROWEST BLVD	SW	NA	6000 METROWEST BLVD	Present	Y	N	69.0
F028275	MERCY DR	5	West Colonial	MERCY DR & UNNAMED RD	NW	S	4110 W COLONIAL DR	N/A, No Curb	N	N	69.0
F028274	MERCY DR	5	West Colonial	MERCY DR & UNNAMED RD	SW	N	4110 W COLONIAL DR	N/A, No Curb	N	N	69.0
F028485	MERCY DR	5	West Colonial	MERCY DR & UNNAMED RD	SE	N	4100 W COLONIAL DR	Present	N	N	69.0
F028484	MERCY DR	5	West Colonial	MERCY DR & UNNAMED RD	NE	S	4100 W COLONIAL DR	Present	N	N	69.0
F007372	W JEFFERSON ST	5	Callahan	W JEFFERSON ST & N LEE AVE	SW		120 N LEE AVE	Present	N	N	68.5
F007467	HILLS PL	5	Callahan	HILLS PL & W JEFFERSON ST	NE		201 HILLS PL	Present	N	N	68.5
F007431	POLK ST	5	Callahan	HILLS PL & POLK ST	NE		829 POLK ST	Present	N	N	68.5
F007381	W JEFFERSON ST	5	Callahan	W JEFFERSON ST & N LEE AVE	NW		801 W JEFFERSON ST	Present	N	N	68.5
F029185	W CONCORD ST	5	Central Business District	C S X RR & W CONCORD ST	SE	W	42 W CONCORD ST	N/A, No Curb	N	N	68.5
F029184	W CONCORD ST	5	Central Business District	C S X RR & W CONCORD ST	NE	W	69 W CONCORD ST	N/A, No Curb	N	N	68.5
F007119	CONLEY ST	5	Holden/Parramore	CONLEY ST & MCFALL AVE	SW		800 MCFALL AVE	Present	N	N	68.5
F005098	N HUGHEY AVE	5	Lake Dot	N HUGHEY AVE & PARKING LOT	NW		304 W COLONIAL DR	Present	Y	N	68.5
F028486	MERCY DR	5	Mercy Drive	MERCY DR & UNNAMED RD	SW	N	1800 MERCY DR	Present	N	N	68.5
F028488	MERCY DR	5	Mercy Drive	MERCY DR & UNNAMED RD	SW	N	1900 MERCY DR	Present	N	N	68.5
F028490	MERCY DR	5	Mercy Drive	MERCY DR & UNNAMED RD	NW	S	2048 MERCY DR	Present	Y	N	68.5
F028491	MERCY DR	5	Mercy Drive	MERCY DR & UNNAMED RD	SW	N	2048 MERCY DR	Present	Y	N	68.5
F028489	MERCY DR	5	Mercy Drive	MERCY DR & UNNAMED RD	NW	S	1900 MERCY DR	Present	N	N	68.5
F029626	MERCY DR	5	Mercy Drive	MERCY DR & W NEW HAMPSHIRE ST	NW	S	1790 MERCY DR	Present	Y	N	68.5
F029627	MERCY DR	5	Mercy Drive	MERCY DR & W NEW HAMPSHIRE ST	SW	N	OPPOSITE 1790 MERCY DR	Present	Y	N	68.5
F028080	MERCY DR	5	Mercy Drive	MERCY DR & UNNAMED RD	SW	N	1684 MERCY DR	Present	N	N	68.5
F028081	MERCY DR	5	Mercy Drive	MERCY DR & UNNAMED RD	NW	S	1704 MERCY DR	Present	N	N	68.5
F019028	MERCY DR	5	Mercy Drive	MERCY DR & UNNAMED RD	NA	NA	2048 MERCY DR	Present	N	N	68.5

Ramp ID	Street Name	Comm. District	Neighborhood	Intersection	Intersect. Quadrant	Ped. Travel Direction	Nearest Parcel Address	Status	Marked Crossing	Midblock Crossing	Sidewalk Priority
F028242	RALEIGH ST	5	Metro West	RALEIGH ST & UNNAMED RD	W	NE	6475 RALEIGH ST	N/A, No Curb	N	N	68.5
F028247	RALEIGH ST	5	Metro West	AARON H DOWD CT & RALEIGH ST	W	NE	6405 RALEIGH ST	Present	N	N	68.5
F028246	RALEIGH ST	5	Metro West	AARON H DOWD CT & RALEIGH ST	N	SW	6395 RALEIGH ST	Present	N	N	68.5
F028243	RALEIGH ST	5	Metro West	RALEIGH ST & UNNAMED RD	N	SW	6475 RALEIGH ST	N/A, No Curb	N	N	68.5
F028244	RALEIGH ST	5	Metro West	RALEIGH ST & UNNAMED RD	E	SW	6440 RALEIGH ST	Present	N	N	68.5
F001736	RALEIGH ST	5	Metro West	RALEIGH ST & AARON H DOWD CT	E	NA	6340 RALEIGH ST	Present	Y	N	68.5
F001728	RALEIGH ST	5	Metro West	RALEIGH ST & AARON H DOWD CT	S	NA	6440 RALEIGH ST	Present	Y	N	68.5
F004832	COLUMBIA ST	5	Richmond Heights	COLUMBIA ST & CAMPANELLA AVE	NW	E	1044 CAMPANELLA AVE	Present	Y	N	68.5
F020885	WILLOW BEND BLVD	5	The Willows	ALMOND WILLOW DR & WILLOW BEND BV	NE	NA	4770 RED WILLOW AVE	Present	Y	N	68.5
F005888	W LIVINGSTON ST	5	Central Business District	W LIVINGSTON ST & N HUGHEY AVE	SE		OPPOSITE	Present	Y	N	68.0
F008466	CARTER ST	5	Holden/Parramore	CARTER ST & WOODS AVE	SW		1202 CARTER ST	Present	N	N	67.5
F005593	S IVEY LN	5	Malibu Groves	S IVEY LN & ROYAL IVEY GARDENS CT	SE	NA	4384 ROYAL IVEY GARDENS CT	Present	Y	N	67.5
F005716	S IVEY LN	5	Malibu Groves	S IVEY LN & BARLEY ST	SW	NA	4404 BARLEY ST	Present	Y	N	67.5
F005597	S IVEY LN	5	Malibu Groves	S IVEY LN & W JACKSON ST	NE	NA	4384 ROYAL IVEY GARDENS CT	Present	Y	N	67.5
F029175	W JEFFERSON ST	5	Central Business District	RR CROSSING & W JEFFERSON ST	NE	W	47 W JEFFERSON ST	N/A, No Curb	N	N	67.0
F012789	N ORANGE AVE	5	Central Business District	E JEFFERSON ST & N ORANGE AVE & W JEFFERSON ST	NW		200 N ORANGE AVE	Present	Y	N	67.0
F028658	ORANGE CENTER BLVD	5	Clear Lake	ORANGE CENTER BLVD & UNNAMED RD	SE	W	2600 ORANGE CENTER BLVD	N/A, No Curb	N	N	67.0
F028657	ORANGE CENTER BLVD	5	Clear Lake	ORANGE CENTER BLVD & UNNAMED RD	SW	E	2818 ORANGE CENTER BLVD	N/A, No Curb	N	N	67.0
F028661	ORANGE CENTER BLVD	5	Clear Lake	ORANGE CENTER BLVD & UNNAMED RD	SE	W	2600 ORANGE CENTER BLVD	N/A, No Curb	N	N	67.0
F028660	ORANGE CENTER BLVD	5	Clear Lake	ORANGE CENTER BLVD & UNNAMED RD	SW	E	2600 ORANGE CENTER BLVD	N/A, No Curb	N	N	67.0
F002121	ORANGE CENTER BLVD	5	Clear Lake	S OHIO AVE & ORANGE CENTER BLVD	SW	NA	2394 ORANGE CENTER BLVD	Present	Y	N	67.0
F024931	CALLAHAN DR	5	Holden/Parramore	CALLAHAN DR & DUNBAR CT	SW	E	520 CALLAHAN DR	Present	N	N	67.0
F007888	CONLEY ST	5	Holden/Parramore	CONLEY ST & SHORT AVE	NE		802 SHORT AVE	Present	N	N	67.0
F007874	CONLEY ST	5	Holden/Parramore	CONLEY ST & SHORT AVE	SW		802 SHORT AVE	Present	N	N	67.0

Ramp ID	Street Name	Comm. District	Neighborhood	Intersection	Intersect. Quadrant	Ped. Travel Direction	Nearest Parcel Address	Status	Marked Crossing	Midblock Crossing	Sidewalk Priority
F008086	LONG ST	5	Holden/Parramore	SR 408 OFF RAMP W & EASY AVE & LONG ST	NW		1237 LONG ST	Present	N	N	67.0
F008958	LONG ST	5	Holden/Parramore	GROVE AVE & LONG ST	NW		1221 LONG ST	Present	N	N	67.0
F005737	W CENTRAL BLVD	5	Holden/Parramore	W CENTRAL BLVD & S BRYAN AVE	SW		400 W CENTRAL BLVD	Present	N	N	67.0
F006946	AVONDALE AVE	5	Holden/Parramore	AVONDALE AVE & CALLAHAN DR	NW		OPPOSITE 520 CALLAHAN DR	Present	N	N	67.0
F007109	CONLEY ST	5	Holden/Parramore	CONLEY ST & MCFALL AVE	SE		801 MCFALL AVE	Present	N	N	67.0
F017735	PARISIAN ALY	5	Holden/Parramore	CONLEY ST & PARISIAN ALY	SE	NA	REAR OF 802 SHORT AVE	Present	N	N	67.0
F028240	W ANDERSON ST	5	Lorna Doone	W ANDERSON ST & UNNAMED RD	SE	W	504 S ORANGE BLOSSOM TRL	Present	N	N	67.0
F028241	W ANDERSON ST	5	Lorna Doone	W ANDERSON ST & UNNAMED RD	SW	E	504 S ORANGE BLOSSOM TRL	Present	N	N	67.0
F001544	COLYER ST	5	Lorna Doone	COLYER ST & S NASHVILLE AVE	SW		429 S RIO GRANDE AVE	Present	N	N	67.0
F020920	SANDBAR WILLOW CT	5	The Willows	WILLOW BEND BV & SANDBAR WILLOW CT	W	NA	4815 SANDBAR WILLOW CT	Present	Y	N	67.0
F007343	BARLEY ST	5	Malibu Groves	BARLEY ST & DORCAS CT	NE	NA	77 DORCAS CT	Present	N	N	66.5
F007347	BARLEY ST	5	Malibu Groves	BARLEY ST & DORCAS CT	NW	NA	74 DORCAS CT	Present	N	N	66.5
F007384	CHANNING AVE	5	Malibu Groves	CHANNING AVE & BARLEY ST	NW	NA	78 CHANNING AVE	Present	N	N	66.5
F007380	CHANNING AVE	5	Malibu Groves	CHANNING AVE & BARLEY ST	NE	NA	73 CHANNING AVE	Present	N	N	66.5
F002397	RALEIGH ST	5	Metro West	RESOURCE AVE & RALEIGH ST	SE	NA	5900 RALEIGH ST	Present	Y	N	66.5
F002409	RALEIGH ST	5	Metro West	RESOURCE AVE & RALEIGH ST	NW	NA	6003 RALEIGH ST	Present	N	N	66.5
F002668	W GORE ST	5	Clear Lake	W GORE ST & S OHIO AVE	NW		2405 W GORE ST	Present	N	N	66.0
F027796	CHAPMAN CT	5	Holden/Parramore	CHAPMAN CT & UNNAMED RD	SE	N	415 CHAPMAN CT	N/A, No Curb	Y	N	66.0
F006615	W SOUTH ST	5	Holden/Parramore	W SOUTH ST & CHAPMAN CT	SW		530 W SOUTH ST	Present	N	N	66.0
F009442	W CONCORD ST	5	Lake Dot	MID BLOCK W CONCORD ST	NA	NA	630 W CONCORD ST	Present	Y	Y	66.0
F008783	W CONCORD ST	5	Lake Dot	MID BLOCK W CONCORD ST	NA	NA	587 W CONCORD ST	Present	Y	Y	66.0
F028956	LONG ST	5	Lorna Doone	LONG ST & UNNAMED RD	NW	E	1315 LONG ST	N/A, No Curb	N	N	66.0
F028955	LONG ST	5	Lorna Doone	LONG ST & UNNAMED RD	NE	W	504 S ORANGE BLOSSOM TRL	N/A, No Curb	N	N	66.0
F001990	LONG ST	5	Lorna Doone	LONG ST & S NASHVILLE AVE	NE		1345 LONG ST	Present	N	N	66.0

Ramp ID	Street Name	Comm. District	Neighborhood	Intersection	Intersect. Quadrant	Ped. Travel Direction	Nearest Parcel Address	Status	Marked Crossing	Midblock Crossing	Sidewalk Priority
F005117	GREENBELT BLVD	5	Timberleaf	GREENBELT BLVD & WINTERBERRY LN	SW	NA	5250 GREENBELT BLVD	Present	N	N	66.0
F013547	FLORIDA HOLLY DR	5	Timberleaf	FLORIDA HOLLY DR & WINTERBERRY LN	NW	NA	5265 FLORIDA HOLLY DR	Present	N	N	66.0
F031958	W CENTRAL BV	5	Callahan	W CENTRAL BV & UNNAMED DRIVEWAY	NW	E	823 W CENTRAL BLVD	N/A, No Curb	N	N	65.5
F031959	W CENTRAL BV	5	Callahan	W CENTRAL BV & UNNAMED DRIVEWAY	NE	W	823 W CENTRAL BLVD	N/A, No Curb	N	N	65.5
F028204	E CONCORD ST	5	Central Business District	E CONCORD ST & UNNAMED RD	NE	W	633 N ORANGE AVE	Present	N	N	65.5
F028203	E CONCORD ST	5	Central Business District	E CONCORD ST & UNNAMED RD	NW	E	633 N ORANGE AVE	Present	N	N	65.5
F002664	W GORE ST	5	Clear Lake	W GORE ST & S OHIO AVE	NE		2215 W GORE ST	Present	N	N	65.5
F031885	WOODS AV	5	Holden/Parramore	WOODS AV & UNNAMED DRIVEWAY	SW	N	1203 W GORE ST	Present	Y	N	65.5
F008479	WOODS AVE	5	Holden/Parramore	AMERICA ST & WOODS AVE	NE		1041 AMERICA ST	Present	N	N	65.5
F007969	SHORT AVE	5	Holden/Parramore	SHORT AVE & WEAVER CT	SE	N	OPPOSITE 740 SHORT AVE	Present	N	N	65.5
F008452	CARTER ST	5	Holden/Parramore	CARTER ST & BOSTON AVE	SE		701 BOSTON AVE	Present	N	N	65.5
F008456	CARTER ST	5	Holden/Parramore	CARTER ST & BOSTON AVE	SW		700 S BOSTON AVE	Present	N	N	65.5
F008475	WOODS AVE	5	Holden/Parramore	AMERICA ST & WOODS AVE	SE		1002 CARTER ST	Present	N	N	65.5
F008484	AMERICA ST	5	Holden/Parramore	AMERICA ST & BOSTON AVE	NW		1035 AMERICA ST	Present	N	N	65.5
F008498	CONLEY ST	5	Holden/Parramore	CONLEY ST & WOODS AVE	NE	W	745 WOODS AVE	Present	N	N	65.5
F008502	CONLEY ST	5	Holden/Parramore	CONLEY ST & WOODS AVE	NE	E	745 WOODS AVE	Present	N	N	65.5
F000629	ORANGE CENTER BLVD	5	Lake Sunset	DOBY AVE & ORANGE CENTER BLVD	NW	E	2601 ORANGE CENTER BLVD	Present	Y	N	65.5
F002382	LAKE SUNSET DR	5	Lake Sunset	COOKMAN AVE & LAKE SUNSET DR	SE		2620 LAKE SUNSET DR	Present	N	N	65.5
F024852	N FANFAIR AVE	5	Malibu Groves	N FANFAIR AVE & S FANFAIR AVE	SW	N	24 N FANFAIR AVE	Present	N	N	65.5
F024850	N FANFAIR AVE	5	Malibu Groves	N FANFAIR AVE & UNNAMED RD	SW	N	24 N FANFAIR AVE	Present	N	N	65.5
F005752	S FANFAIR AVE	5	Malibu Groves	BARLEY ST & S FANFAIR AVE	NE	NA	59 FANFAIR AVE	Present	N	N	65.5
F005780	S FANFAIR AVE	5	Malibu Groves	BARLEY ST & S FANFAIR AVE	NW	NA	56 FANFAIR AVE	Present	N	N	65.5
F024851	N FANFAIR AVE	5	Malibu Groves	N FANFAIR AVE & S FANFAIR AVE	NW	S	24 N FANFAIR AVE	Present	N	N	65.5
F024849	N FANFAIR AVE	5	Malibu Groves	N FANFAIR AVE & UNNAMED RD	NW	S	24 N FANFAIR AVE	Present	N	N	65.5

Ramp ID	Street Name	Comm. District	Neighborhood	Intersection	Intersect. Quadrant	Ped. Travel Direction	Nearest Parcel Address	Status	Marked Crossing	Midblock Crossing	Sidewalk Priority
F013447	CITY PARK AVE	5	Mercy Drive	GOLDEN GATE AV & CITY PARK AV	SW	NA	1210 GOLDEN GATE AVE	Present	N	N	65.5
F022340	ARCH ST	5	Mercy Drive	ARCH ST & CITY PARK AV	SW	NA	1148 CITY PARK AVE	Present	N	N	65.5
F014189	BOSTON COMMON ST	5	Mercy Drive	GOLDEN GATE AV & BOSTON COMMON ST	NW	NA	1102 GOLDEN GATE AVE	Present	N	N	65.5
F002337	RALEIGH ST	5	Metro West	RALEIGH ST & WESTGATE DR	SW	E	6300 RALEIGH ST	Present	N	N	65.5
F001752	RALEIGH ST	5	Metro West	RALEIGH ST & WESTGATE DR	NE	NA	6185 RALEIGH ST	Present	Y	N	65.5
F001748	RALEIGH ST	5	Metro West	RALEIGH ST & WESTGATE DR	NW	NA	6413 WESTGATE DR	Present	Y	N	65.5
F001391	W CHURCH ST	5	Westfield	W CHURCH ST & S DOLLINS AVE	NE		2019 W CHURCH ST	Present	N	N	65.5
F002085	LONG ST	5	Lake Sunset	LONG ST & S LAKELAND AVE	SE		603 S LAKELAND AVE	Present	N	N	65.0
F002089	LONG ST	5	Lake Sunset	LONG ST & S LAKELAND AVE	SW		600 S LAKELAND AVE	Present	N	N	65.0
F028735	LONG ST	5	Lorna Doone	LONG ST & UNNAMED RD	NE	W	1415 LONG ST	N/A, No Curb	N	N	65.0
F028736	LONG ST	5	Lorna Doone	LONG ST & UNNAMED RD	NW	E	1415 LONG ST	N/A, No Curb	N	N	65.0
F020956	SEABOARD RD	5	Seaboard Industrial	SEABOARD RD & PARKING LOT ENTRANCE	SE	NA	4268 SEABOARD RD	Present	N	N	65.0
F020677	WILLOW BEND BLVD	5	The Willows	WILLOW RN & WILLOW BEND BV & WILLOW RN W	SW	NA	4800 WILLOW RUN W	Present	Y	N	65.0
F013514	GREENBELT BLVD	5	Timberleaf	GREENBELT BLVD & WINTERBERRY LN	NW	NA	N SIDE OF GREENBELT BLVD OPPOSITE 5250 GREENBELT	Present	N	N	65.0
F002680	S OHIO AVE	5	Clear Lake	PIEDMONT ST & S OHIO AVE	NE		2209 PIEDMONT ST	Present	N	N	64.5
F002672	W GORE ST	5	Clear Lake	W GORE ST & S OHIO AVE	SW		2402 W GORE ST	Present	N	N	64.5
F005741	W CENTRAL BLVD	5	Holden/Parramore	W CENTRAL BLVD & S BRYAN AVE	SE		100 S HUGHEY AVE	Present	N	N	64.5
F002295	SUNSET DR	5	Lake Sunset	SUNSET DR & HEROLD DR	NE		431 SUNSET DR	Present	N	N	64.5
F005784	BARLEY ST	5	Malibu Groves	BARLEY ST & JUDITH LN	NE	NA	77 JUDITH LN	Present	N	N	64.5
F005788	BARLEY ST	5	Malibu Groves	BARLEY ST & JUDITH LN	NW	NA	76 JUDITH LN	Present	N	N	64.5
F023555	METROWEST BLVD	5	Metro West	METROWEST BLVD & UNNAMED ROAD	NE	W	2751 WILSHIRE DR	Present	Y	N	64.5
F023554	METROWEST BLVD	5	Metro West	METROWEST BLVD & UNNAMED ROAD	NW	E	5954 METROWEST BLVD	Present	Y	N	64.5
F028235	MERCY DR	5	West Colonial	MERCY DR & UNNAMED RD	SW	N	800 MERCY DR	N/A, No Curb	Y	N	64.5
F028231	MERCY DR	5	West Colonial	MERCY DR & UNNAMED RD	SW	N	800 MERCY DR	N/A, No Curb	Y	N	64.5

Ramp ID	Street Name	Comm. District	Neighborhood	Intersection	Intersect. Quadrant	Ped. Travel Direction	Nearest Parcel Address	Status	Marked Crossing	Midblock Crossing	Sidewalk Priority
F028239	MERCY DR	5	West Colonial	EL REY RD & MERCY DR	NW	S	900 MERCY DR	N/A, No Curb	N	N	64.5
F028238	MERCY DR	5	West Colonial	EL REY RD & MERCY DR	SW	N	900 MERCY DR	N/A, No Curb	N	N	64.5
F028236	MERCY DR	5	West Colonial	MERCY DR & UNNAMED RD	NW	S	800 MERCY DR	N/A, No Curb	Y	N	64.5
F028232	MERCY DR	5	West Colonial	MERCY DR & UNNAMED RD	NW	S	800 MERCY DR	N/A, No Curb	Y	N	64.5
F028765	S JOHN YOUNG PKWY	5	Clear Lake	S JOHN YOUNG PKWY & UNNAMED RD	NE	S	2818 ORANGE CENTER BLVD	Present	N	N	64.0
F028766	S JOHN YOUNG PKWY	5	Clear Lake	S JOHN YOUNG PKWY & UNNAMED RD	SE	N	2818 ORANGE CENTER BLVD	Present	N	N	64.0
F028270	S WESTMORELAND DR	5	Holden/Parramore	S WESTMORELAND DR & UNNAMED RD	SE	N	832 W CENTRAL BLVD	N/A, No Curb	Y	N	64.0
F028271	S WESTMORELAND DR	5	Holden/Parramore	S WESTMORELAND DR & UNNAMED RD	NE	S	832 W CENTRAL BLVD	N/A, No Curb	Y	N	64.0
F008137	LONG ST	5	Holden/Parramore	GROVE AVE & LONG ST	NE		1213 LONG ST	Present	N	N	64.0
F007246	S COTTAGE HILL RD	5	Lake Mann Estates	S COTTAGE HILL RD & HEROLD DR	NE	NA	3047 HEROLD DR	Present	N	N	64.0
F005693	S IVEY LN	5	Lake Mann Gardens	S IVEY LN & COLLEGE DR	SW	NA	664 S IVEY LN	Present	Y	N	64.0
F005685	S IVEY LN	5	Lake Mann Gardens	S IVEY LN & CARTER ST	SW	NA	704 S IVEY LN	Present	Y	N	64.0
F005681	S IVEY LN	5	Lake Mann Gardens	S IVEY LN & AMERICA ST	NW	NA	728 S IVEY LN	Present	Y	N	64.0
F005689	S IVEY LN	5	Lake Mann Gardens	S IVEY LN & CARTER ST	NW	NA	664 S IVEY LN	Present	Y	N	64.0
F005701	S IVEY LN	5	Lake Mann Gardens	S IVEY LN & HUPPEL AVE	SW	NA	534 S IVEY LN	Present	Y	N	64.0
F005697	S IVEY LN	5	Lake Mann Gardens	S IVEY LN & COLLEGE DR	NW	NA	624 S IVEY LN	Present	Y	N	64.0
F028894	S TAMPA AVE	5	Lorna Doone	S TAMPA AVE & UNNAMED RD	S	N	317 S TAMPA AVE	Present	N	N	64.0
F028893	S TAMPA AVE	5	Lorna Doone	S TAMPA AVE & UNNAMED RD	N	S	317 S TAMPA AVE	Present	N	N	64.0
F028041	S TAMPA AVE	5	Lorna Doone	SR 408 ON RAMP W & S TAMPA AVE	E	W	317 S TAMPA AVE	Present	Y	N	64.0
F001954	W SOUTH ST	5	Lorna Doone	W SOUTH ST & S NORTON AVE	SW		420 S NORTON AVE	Present	N	N	64.0
F001946	W SOUTH ST	5	Lorna Doone	W SOUTH ST & S NORTON AVE	NE		324 S ORANGE BLOSSOM TRL	Present	N	N	64.0
F001943	W SOUTH ST	5	Lorna Doone	W SOUTH ST & S NORTON AVE	NW		1404 W CHURCH ST	Present	N	N	64.0
F022259	ARCH ST	5	Mercy Drive	ARCH ST & CITY PARK AV	NW	NA	1200 CITY PARK AVE	Present	N	N	64.0
F015234	CARLSBAD PL	5	Mercy Drive	LAKE LAWNE AV & CARLSBAD PL	SW	NA	4300 LAKE LAWNE AVE	Present	N	N	64.0

Ramp ID	Street Name	Comm. District	Neighborhood	Intersection	Intersect. Quadrant	Ped. Travel Direction	Nearest Parcel Address	Status	Marked Crossing	Midblock Crossing	Sidewalk Priority
F022853	GOLDEN GATE AV	5	Mercy Drive	KALUGA PARK ST & GOLDEN GATE AV	SW	NA	1302 GOLDEN GATE AVE	Present	N	N	64.0
F000742	S HIAWASSEE RD	5	Metro West	S HIAWASSEE RD & CURRIN DR	SE	NA	6488 CURRIN DR	Present	Y	N	64.0
F002161	S DOLLINS AVE	5	Lake Sunset	S DOLLINS AVE & LONG ST	NE		2047 W LONG ST	Present	N	N	63.5
F002310	S DOLLINS AVE	5	Lake Sunset	HEROLD DR & S DOLLINS AVE	NE		431 S DOLLINS AVE	Present	N	N	63.5
F002306	S DOLLINS AVE	5	Lake Sunset	HEROLD DR & S DOLLINS AVE	SE		503 S DOLLINS AVE	Present	N	N	63.5
F002303	S DOLLINS AVE	5	Lake Sunset	HEROLD DR & S DOLLINS AVE	NW		430 S DOLLINS AVE	Present	N	N	63.5
F002077	LONG ST	5	Lake Sunset	LONG ST & S LAKELAND AVE	NW		2027 LONG ST	Present	N	N	63.5
F002081	LONG ST	5	Lake Sunset	LONG ST & S LAKELAND AVE	NE		535 S LAKELAND AVE	Present	N	N	63.5
F002299	S DOLLINS AVE	5	Lake Sunset	HEROLD DR & S DOLLINS AVE	SW		500 S DOLLINS AVE	Present	N	N	63.5
F005824	BARLEY ST	5	Malibu Groves	BARLEY ST & ARGOS AVE	NW	NA	78 ARGOS AVE	Present	N	N	63.5
F005828	BARLEY ST	5	Malibu Groves	BARLEY ST & ARGOS AVE	NE	NA	4649 BARLEY ST	Present	N	N	63.5
F029235	S HIAWASSEE RD	5	Metro West	TRADEWINDS CONDOS & S HIAWASSEE RD	SE	N	1053 S HIAWASSEE RD	Present	Y	N	63.5
F028495	S HIAWASSEE RD	5	Metro West	S HIAWASSEE RD & UNNAMED RD	N	SE	1053 S HIAWASSEE RD	Present	Y	N	63.5
F029259	S HIAWASSEE RD	5	Metro West	S HIAWASSEE RD & TRADEWINDS CONDOS	N	SE	1053 S HIAWASSEE RD	Present	Y	N	63.5
F029260	S HIAWASSEE RD	5	Metro West	S HIAWASSEE RD & TRADEWINDS CONDOS	E	NW	1053 S HIAWASSEE RD	Present	Y	N	63.5
F028494	S HIAWASSEE RD	5	Metro West	S HIAWASSEE RD & UNNAMED RD	E	NW	1053 S HIAWASSEE RD	Present	Y	N	63.5
F020681	WILLOW BEND BLVD	5	The Willows	WILLOW RN & WILLOW BEND BV & WILLOW RN W	SE	NA	2701 WILLOW RUN	Present	Y	N	63.5
F007164	LOBELIA DR	5	Timberleaf	LOBELIA DR & VISTA LAGO DR	SW	E	5102 VISTA LAGO DR	Present	Y	N	63.5
F007155	LOBELIA DR	5	Timberleaf	LOBELIA DR & VISTA LAGO DR	SW	N	5102 VISTA LAGO DR	Present	Y	N	63.5
F007151	LOBELIA DR	5	Timberleaf	LOBELIA DR & VISTA LAGO DR	NW	S	5101 VISTA LAGO DR	Present	Y	N	63.5
F007137	LOBELIA DR	5	Timberleaf	LOBELIA DR & VISTA LAGO DR	NE	W	5053 VISTA LAGO DR	Present	Y	N	63.5
F007132	LOBELIA DR	5	Timberleaf	LOBELIA DR & VISTA LAGO DR	NW	E	5101 VISTA LAGO DR	Present	Y	N	63.5
F007471	GREENBELT BLVD	5	Timberleaf	GREENBELT BLVD & LOBELIA DR	NW	NA	NONE	Present	N	N	63.5
F007177	LOBELIA DR	5	Timberleaf	LOBELIA DR & VISTA LAGO DR	SE	N	5062 VISTA LAGO DR	Present	Y	N	63.5

Ramp ID	Street Name	Comm. District	Neighborhood	Intersection	Intersect. Quadrant	Ped. Travel Direction	Nearest Parcel Address	Status	Marked Crossing	Midblock Crossing	Sidewalk Priority
F007466	GREENBELT BLVD	5	Timberleaf	GREENBELT BLVD & LOBELIA DR	NE	NA	NONE	Present	N	N	63.5
F007182	LOBELIA DR	5	Timberleaf	LOBELIA DR & VISTA LAGO DR	NE	S	5053 VISTA LAGO DR	Present	Y	N	63.5
F007169	LOBELIA DR	5	Timberleaf	LOBELIA DR & VISTA LAGO DR	SE	W	5062 VISTA LAGO DR	Present	Y	N	63.5
F005709	S IVEY LN	5	Malibu Groves	S IVEY LN & MALIBU ST	SW	NA	4400 MALIBU ST	Present	Y	N	63.0
F005705	S IVEY LN	5	Malibu Groves	S IVEY LN & HUPPEL AVE	NW	NA	4400 MALIBU ST	Present	Y	N	63.0
F003188	METROWEST BLVD	5	Metro West	METROCENTER BLVD & METROWEST BLVD & ROBERT	E	NA	6355 METROCENTER BLVD	Present	Y	N	63.0
F007436	POLK ST	5	Callahan	HILLS PL & POLK ST	NW		900 POLK ST	Present	N	N	62.5
F002704	MONTE CARLO TRL	5	Clear Lake	MONTE CARLO TRL & S OHIO AVE	NE		1005 CONFIDENTIAL	Present	N	N	62.5
F024927	SHORT AVE	5	Holden/Parramore	SHORT AVE & UNNAMED RD	SW	N	854 CARVER PARK ST	Present	N	N	62.5
F024928	SHORT AVE	5	Holden/Parramore	SHORT AVE & UNNAMED RD	NW	S	854 CARVER PARK ST	Present	N	N	62.5
F008970	W JACKSON ST	5	Holden/Parramore	W JACKSON ST & CLEAR LAKE WAY	NE	NA	1119 W JACKSON ST	Present	N	N	62.5
F008966	W JACKSON ST	5	Holden/Parramore	W JACKSON ST & CLEAR LAKE WAY	NW	NA	1201 W JACKSON ST	Present	N	N	62.5
F002239	W JACKSON ST	5	Lake Sunset	W JACKSON ST & S OHIO AVE	SW		2304 W JACKSON ST	Present	N	N	62.5
F002235	W JACKSON ST	5	Lake Sunset	W JACKSON ST & S OHIO AVE	SE		2200 W JACKSON ST	Present	N	N	62.5
F002259	W SOUTH ST	5	Lake Sunset	W SOUTH ST & S OHIO AVE	NW		350 S OHIO AVE	Present	N	N	62.5
F028746	W SOUTH ST	5	Lorna Doone	W SOUTH ST & UNNAMED RD	SE	W	400 S ORANGE BLOSSOM TRL	N/A, No Curb	N	N	62.5
F028745	W SOUTH ST	5	Lorna Doone	W SOUTH ST & UNNAMED RD	SW	E	400 S ORANGE BLOSSOM TRL	N/A, No Curb	N	N	62.5
F001950	W SOUTH ST	5	Lorna Doone	W SOUTH ST & S NORTON AVE	SE		400 S ORANGE BLOSSOM TRL	Present	N	N	62.5
F007664	EBONY ST	5	Malibu Groves	EBONY ST & DANTON AVE	SW	NA	4552 EBONY ST	Present	N	N	62.5
F005756	S FANFAIR AVE	5	Malibu Groves	S FANFAIR AVE & BARLEY ST	SE	NA	4540 BARLEY ST	Present	N	N	62.5
F001847	W CENTRAL BLVD	5	Westfield	W CENTRAL BLVD & COBURN AVE	NW		20 COBURN AVE	Present	N	N	62.5
F029165	SEABOARD RD	5	Seaboard Industrial	SEABOARD RD & RAILROAD	SE	W	2900 MERCY DR	N/A, No Curb	N	N	62.0
F003305	MONTE CARLO TRL	5	Clear Lake	MONTE CARLO TRL & S DOLLINS AVE	SE		2106 MONTE CARLO TRL	Present	N	N	61.5
F008461	CARTER ST	5	Holden/Parramore	CARTER ST & WOODS AVE	SE		701 WOODS AVE	Present	N	N	61.5

Ramp ID	Street Name	Comm. District	Neighborhood	Intersection	Intersect. Quadrant	Ped. Travel Direction	Nearest Parcel Address	Status	Marked Crossing	Midblock Crossing	Sidewalk Priority
F005831	BARLEY ST	5	Malibu Groves	BARLEY ST & ARGOS AVE	SW	NA	4656 BARLEY ST	Present	N	N	61.5
F005835	BARLEY ST	5	Malibu Groves	BARLEY ST & ARGOS AVE	SE	NA	4644 BARLEY ST	Present	N	N	61.5
F028717	METROWEST BLVD	5	Metro West	METROWEST BLVD & UNNAMED RD	NW	E	5901 METROWEST BLVD	Present	Y	N	61.5
F001390	METROWEST BLVD	5	Metro West	WILSHIRE DR & METROWEST BLVD	SE	NA	5990 METROWEST BLVD	Present	Y	N	61.5
F001622	METROWEST BLVD	5	Metro West	WILSHIRE DR & METROWEST BLVD	NW	NA	5901 METROWEST BLVD	Present	Y	N	61.5
F020999	CRACK WILLOW CT	5	The Willows	CRACK WILLOW CT & WILLOW BEND BV	NW	NA	2942 WILLOW BEND BLVD	Present	Y	N	61.5
F020921	CRACK WILLOW CT	5	The Willows	CRACK WILLOW CT & WILLOW BEND BV	SW	NA	4806 CRACK WILLOW CT	Present	Y	N	61.5
F008228	DEWITT DR	5	Callahan	DEWITT DR & WILSON CT	SW		34 WILSON CT	Present	N	N	61.0
F008986	W CENTRAL BLVD	5	Callahan	W CENTRAL BLVD & PERSHING PL	NW		1103 W CENTRAL BLVD	Present	N	N	61.0
F008210	W CENTRAL BLVD	5	Callahan	W CENTRAL BLVD & WILSON CT	NE		1133 W CENTRAL BLVD	Present	N	N	61.0
F031178	W PINE ST	5	Holden/Parramore	W PINE ST & UNNAMED DRIVEWAY	SE	W	595 W CHURCH ST	Present	N	N	61.0
F007824	AVONDALE AVE	5	Holden/Parramore	MURPHY ST & AVONDALE AVE	SE		821 AVONDALE AVE	Present	N	N	61.0
F007815	AVONDALE AVE	5	Holden/Parramore	MURPHY ST & AVONDALE AVE	NE		520 CALLAHAN DR	Present	N	N	61.0
F008029	FITZGERALD DR	5	Lake Mann Estates	LIPSCOMB PL & FITZGERALD DR	SE	NA	101 LIPSCOMB PL	Present	N	N	61.0
F008041	DOMINO DR	5	Lake Mann Estates	DOMINO DR & LIPSCOMB PL	NE	NA	125 DOMINO DR	Present	N	N	61.0
F008046	DOMINO DR	5	Lake Mann Estates	DOMINO DR & LIPSCOMB PL	SE	NA	3440 LIPSCOMB PL	Present	N	N	61.0
F008055	DOMINO DR	5	Lake Mann Estates	DOMINO DR & W CHURCH ST	SE	NA	3460 W CHURCH ST	Present	N	N	61.0
F008050	DOMINO DR	5	Lake Mann Estates	DOMINO DR & W CHURCH ST	NE	NA	253 DOMINO DR	Present	N	N	61.0
F002354	W SOUTH ST	5	Lake Sunset	W SOUTH ST & S TEXAS AVE	NE		OPPOSITE 2204 W SOUTH ST	Present	N	N	61.0
F002263	W SOUTH ST	5	Lake Sunset	W SOUTH ST & S OHIO AVE	NE		2200 W JACKSON ST	Present	N	N	61.0
F002342	W SOUTH ST	5	Lake Sunset	W SOUTH ST & S TEXAS AVE	NW		2200 W JACKSON ST	Present	N	N	61.0
F005736	BARLEY ST	5	Malibu Groves	BARLEY ST & UNNAMED CUL DE SAC	NA	NA	4535 BARLEY ST	Present	N	N	61.0
F005911	S FANFAIR AVE	5	Malibu Groves	GILMAN CIR & S FANFAIR AVE	SE	NA	402 GILMAN CIR	Present	N	N	61.0
F005907	S FANFAIR AVE	5	Malibu Groves	S FANFAIR AVE & GILMAN CIR	NE	NA	488 GILMAN CIR	Present	N	N	61.0

Ramp ID	Street Name	Comm. District	Neighborhood	Intersection	Intersect. Quadrant	Ped. Travel Direction	Nearest Parcel Address	Status	Marked Crossing	Midblock Crossing	Sidewalk Priority
F005903	S FANFAIR AVE	5	Malibu Groves	S FANFAIR AVE & GILMAN CIR	SE	NA	489 GILMAN CIR	Present	N	N	61.0
F005875	S FANFAIR AVE	5	Malibu Groves	GILMAN CIR & S FANFAIR AVE	NE	NA	401 GILMAN CIR	Present	N	N	61.0
F005744	BARLEY ST	5	Malibu Groves	BARLEY ST & UNNAMED CUL DE SAC	NA	NA	4453 BARLEY ST	Present	N	N	61.0
F005740	BARLEY ST	5	Malibu Groves	BARLEY ST & UNNAMED CUL DE SAC	NA	NA	4507 BARLEY ST	Present	N	N	61.0
F020835	WILLOW BEND BLVD	5	The Willows	WILLOW RN & WILLOW BEND BV & WILLOW RN W	NW	NA	4801 WILLOW RUN W	Present	Y	N	61.0
F020837	WILLOW BEND BLVD	5	The Willows	ALMOND WILLOW DR & WILLOW BEND BV	SE	NA	4770 RED WILLOW AVE	Present	Y	N	61.0
F020836	WILLOW BEND BLVD	5	The Willows	WILLOW RN & WILLOW BEND BV & WILLOW RN W	NE	NA	4770 RED WILLOW AVE	Present	Y	N	61.0
F020838	SANDBAR WILLOW CT	5	The Willows	WILLOW BEND BV & SANDBAR WILLOW CT	S	NA	4802 SANDBAR WILLOW CT	Present	Y	N	61.0
F001863	W CENTRAL BLVD	5	Westfield	N TEXAS AVE & S TEXAS AVE & W CENTRAL BLVD	NW		2200 W WASHINGTON ST	N/A, No Curb	N	N	61.0
F027158	ARNOLD PALMER DR	5	Kirkman North	ARNOLD PALMER DR & UNNAMED RD	SE	W	5500 ARNOLD PALMER DR	Present	N	N	60.5
F027157	ARNOLD PALMER DR	5	Kirkman North	ARNOLD PALMER DR & UNNAMED RD	SW	E	5500 ARNOLD PALMER DR	Present	N	N	60.5
F027156	ARNOLD PALMER DR	5	Kirkman North	ARNOLD PALMER DR & UNNAMED RD	SE	W	5500 ARNOLD PALMER DR	Present	N	N	60.5
F027155	ARNOLD PALMER DR	5	Kirkman North	ARNOLD PALMER DR & UNNAMED RD	SW	E	5500 ARNOLD PALMER DR	Present	N	N	60.5
F002390	LAKE SUNSET DR	5	Lake Sunset	DOBY AVE & LAKE SUNSET DR	SW		2600 LAKE SUNSET DR	Present	N	N	60.5
F007388	CHANNING AVE	5	Malibu Groves	CHANNING AVE & BARLEY ST	SW	NA	4708 BARLEY ST	Present	N	N	60.5
F007393	CHANNING AVE	5	Malibu Groves	CHANNING AVE & BARLEY ST	SE	NA	4692 BARLEY ST	Present	N	N	60.5
F027153	ARNOLD PALMER DR	5	Metro West	ARNOLD PALMER DR & UNNAMED RD	N	SE	2944 S KIRKMAN RD	Present	Y	N	60.5
F027154	ARNOLD PALMER DR	5	Metro West	ARNOLD PALMER DR & UNNAMED RD	S	NW	2972 S KIRKMAN RD	Present	Y	N	60.5
F013519	GREENBELT BLVD	5	Timberleaf	GREENBELT BLVD & CLOVERCREST RD	NW	NA	N SIDE OF GREENBELT BLVD OPPOSITE 1000 CLOVERCREST	Present	N	N	60.5
F013517	GREENBELT BLVD	5	Timberleaf	GREENBELT BLVD & FLORIDA HOLLY DR	NE	NA	N SIDE OF GREENBELT BLVD OPPOSITE 1005 FLORIDA	Present	N	N	60.5
F013522	GREENBELT BLVD	5	Timberleaf	GREENBELT BLVD & TIMBERLEAF BLVD	E	NA	N SIDE OF GREENBELT BLVD BEHIND 1016 CRANBERRY DR	Present	N	N	60.5
F006098	CLOVERCREST RD	5	Timberleaf	CRANBERRY DR & CLOVERCREST RD	W	NA	1014 CLOVERCREST RD	Present	N	N	60.5
F005173	GREENBELT BLVD	5	Timberleaf	GREENBELT BLVD & FLORIDA HOLLY DR	SE	NA	1005 FLORIDA HOLLY DR	Present	N	N	60.5
F006118	CRANBERRY DR	5	Timberleaf	CRANBERRY DR (BEND)	SE	NA	1023 CRANBERRY DR	Present	N	N	60.5

Ramp ID	Street Name	Comm. District	Neighborhood	Intersection	Intersect. Quadrant	Ped. Travel Direction	Nearest Parcel Address	Status	Marked Crossing	Midblock Crossing	Sidewalk Priority
F031461	W JACKSON ST	5	Holden/Parramore	W JACKSON ST & UNNAMED DRIVEWAY	SW	E	310 S DIVISION AVE	Present	N	N	60.0
F031460	W JACKSON ST	5	Holden/Parramore	W JACKSON ST & UNNAMED DRIVEWAY	SE	W	310 S DIVISION AVE	Present	N	N	60.0
F008350	W JEFFERSON ST	5	Callahan	W JEFFERSON ST & BENSON AVE	SE		215 BENSON AVE	Present	N	N	59.5
F007213	S COTTAGE HILL RD	5	Lake Mann Estates	S COTTAGE HILL RD & W CHURCH ST	SE	NA	2500 W CHURCH ST	Present	Y	N	59.5
F006130	S COTTAGE HILL RD	5	Lake Mann Estates	S COTTAGE HILL RD & W CHURCH ST	SW	NA	272 COTTAGE HILL RD	Present	Y	N	59.5
F008021	FITZGERALD DR	5	Lake Mann Estates	FITZGERALD DR & LIONEL AVE	SE	NA	103 LIONEL AVE	Present	N	N	59.5
F002232	W JACKSON ST	5	Lake Sunset	W JACKSON ST & S OHIO AVE	NE		2217 W JACKSON ST	Present	N	N	59.5
F002229	W JACKSON ST	5	Lake Sunset	W JACKSON ST & S OHIO AVE	NW		2301 W JACKSON ST	Present	N	N	59.5
F005760	S FANFAIR AVE	5	Malibu Groves	BARLEY ST & S FANFAIR AVE	SW	NA	108 FANFAIR AVE	Present	N	N	59.5
F005748	BARLEY ST	5	Malibu Groves	BARLEY ST & UNNAMED CUL DE SAC	NA	NA	4427 BARLEY ST	Present	N	N	59.5
F027144	WESTGATE DR	5	Metro West	WESTGATE DR & UNNAMED RD	SE	NW	5900 WESTGATE DR	Present	N	N	59.5
F027143	WESTGATE DR	5	Metro West	WESTGATE DR & UNNAMED RD	SW	SE	5900 WESTGATE DR	Present	N	N	59.5
F028932	L B MCLEOD RD	5	Kirkman North	L B MCLEOD RD & UNNAMED RD	NE	W	3301 S KIRKMAN RD	Present	N	N	59.0
F028931	L B MCLEOD RD	5	Kirkman North	L B MCLEOD RD & UNNAMED RD	NW	E	3301 S KIRKMAN RD	Present	N	N	59.0
F029164	SEABOARD RD	5	Seaboard Industrial	SEABOARD RD & RAILROAD	NW	E	4190 SEABOARD RD	N/A, No Curb	N	N	59.0
F028929	L B MCLEOD RD	5	Kirkman South	L B MCLEOD RD & UNNAMED RD	SE	W	5592 L B MCLEOD RD	Present	N	N	58.5
F028930	L B MCLEOD RD	5	Kirkman South	L B MCLEOD RD & UNNAMED RD	SW	E	5592 L B MCLEOD RD	Present	N	N	58.5
F008131	DOMINO DR	5	Lake Mann Estates	DOMINO DR & MAHALIA PL	S	NA	3440 MAHALIA PL	Present	N	N	58.5
F015225	DEWEY AVE	5	Mercy Drive	DEWEY AV & LAKE LAWNE AV	SW	NA	4410 LAKE LAWNE AVE	Present	N	N	58.5
F008063	DOMINO DR	5	Lake Mann Estates	DOMINO DR & COLEMAN PL	SE	NA	3450 COLEMAN PL	Present	N	N	58.0
F007227	W SOUTH ST	5	Lake Mann Estates	W SOUTH ST & LIONEL AVE	NE	NA	401 LIONEL AVE	Present	N	N	58.0
F008058	DOMINO DR	5	Lake Mann Estates	DOMINO DR & COLEMAN PL	NE	NA	389 DOMINO PL	Present	N	N	58.0
F007187	S COTTAGE HILL RD	5	Lake Mann Estates	W CENTRAL BLVD & S COTTAGE HILL RD	SW	NA	10 S COTTAGE HILL RD	Present	N	N	58.0
F007892	DOMINO DR	5	Lake Mann Estates	MAYS CT & DOMINO DR	SW	NA	610 MAYS CT	Present	N	N	57.5

Ramp ID	Street Name	Comm. District	Neighborhood	Intersection	Intersect. Quadrant	Ped. Travel Direction	Nearest Parcel Address	Status	Marked Crossing	Midblock Crossing	Sidewalk Priority
F007887	DOMINO DR	5	Lake Mann Estates	MAYS CT & DOMINO DR	SE	W	3512 DOMINO DR	Present	N	N	57.5
F007882	DOMINO DR	5	Lake Mann Estates	MAYS CT & DOMINO DR	SE	N	3512 DOMINO DR	Present	N	N	57.5
F007901	DOMINO CT	5	Lake Mann Estates	DOMINO CT & MCQUEEN PARK LN & DOMINO DR	SE	NA	610 MAYS CT	Present	N	N	57.5
F001346	WILSHIRE DR	5	Metro West	WILSHIRE DR & OLD PARK LN	SW	NA	6100 OLD PARK LN	Present	Y	N	57.5
F001350	WILSHIRE DR	5	Metro West	WILSHIRE DR & OLD PARK LN	NW	NA	6000 METROWEST BLVD	Present	Y	N	57.5
F001378	WILSHIRE DR	5	Metro West	WILSHIRE DR & OLD PARK LN	SE	NA	2869 WILSHIRE DR	Present	Y	N	57.5
F001382	WILSHIRE DR	5	Metro West	WILSHIRE DR & OLD PARK LN	NE	NA	5990 METROWEST BLVD	Present	Y	N	57.5
F007104	LOBELIA DR	5	Timberleaf	PALMERA ST & LOBELIA DR	SW	NA	5022 LOBELIA DR	Present	Y	N	57.5
F007095	LOBELIA DR	5	Timberleaf	PALMERA ST & LOBELIA DR	SE	W	821 PALMERA ST	Present	Y	N	57.5
F006174	HAMES AVE	5	Callahan	HAMES AVE & W LIVINGSTON ST	NE		411 HAMES AVE	Present	N	N	57.0
F006180	HAMES AVE	5	Callahan	HAMES AVE & W LIVINGSTON ST	SE		1212 W LIVINGSTON ST	Present	N	N	57.0
F028741	S DIVISION AVE	5	Holden/Parramore	S DIVISION AVE & UNNAMED RD	SW	N	523 W JACKSON ST	Present	N	N	57.0
F028742	S DIVISION AVE	5	Holden/Parramore	S DIVISION AVE & UNNAMED RD	NW	S	504 W CHURCH ST	Present	N	N	57.0
F028492	MERCY DR	5	Mercy Drive	MERCY DR & UNNAMED RD	SE	N	2011 MERCY DR	Present	N	N	57.0
F028493	MERCY DR	5	Mercy Drive	MERCY DR & UNNAMED RD	NE	S	2011 MERCY DR	Present	N	N	57.0
F028233	MERCY DR	5	West Colonial	MERCY DR & UNNAMED RD	SE	N	4101 W COLONIAL DR	N/A, No Curb	N	N	57.0
F028234	MERCY DR	5	West Colonial	MERCY DR & UNNAMED RD	NE	S	4101 W COLONIAL DR	N/A, No Curb	N	N	57.0
F008126	DOMINO DR	5	Lake Mann Estates	DOMINO DR & MAHALIA PL	E	NA	501 DOMINO DR	Present	N	N	55.5
F006153	W CENTRAL BLVD	5	Lake Mann Estates	W CENTRAL BLVD & N GOLDWYN AVE	NW	NA	78 N GOLDWYN AVE	Present	N	N	55.5
F031754	HUPPEL AV	5	Malibu Groves	CAMPANELLA AV & HUPPEL AV	SE	NA	605 CAMPANELLA AVE	N/A, No Curb	N	N	55.5
F031753	HUPPEL AV	5	Malibu Groves	CAMPANELLA AV & HUPPEL AV	SW	NA	4500 HUPPEL AVE	N/A, No Curb	N	N	55.5
F031752	CAMPANELLA AV	5	Malibu Groves	CAMPANELLA AV & HUPPEL AV	NE	NA	4512 MALIBU ST	N/A, No Curb	N	N	55.5
F015227	DEWEY AVE	5	Mercy Drive	DEWEY AV & LAKE LAWNE AV	SE	NA	4332 LAKE LAWNE AVE	Present	N	N	55.5
F009174	CONLEY ST	5	New Malibu	CONLEY ST & WILLIE MAYS PKWY	NE	S	4549 CONLEY ST	N/A, No Curb	N	N	55.5

Ramp ID	Street Name	Comm. District	Neighborhood	Intersection	Intersect. Quadrant	Ped. Travel Direction	Nearest Parcel Address	Status	Marked Crossing	Midblock Crossing	Sidewalk Priority
F009170	CONLEY ST	5	New Malibu	CONLEY ST & WILLIE MAYS PKWY	NE	W	4549 CONLEY ST	N/A, No Curb	N	N	55.5
F009166	CONLEY ST	5	New Malibu	CONLEY ST & WILLIE MAYS PKWY	SE	N	805 WILLIE MAYS PKWY	N/A, No Curb	N	N	55.5
F009162	CONLEY ST	5	New Malibu	CONLEY ST & WILLIE MAYS PKWY	SE	W	805 WILLIE MAYS PKWY	N/A, No Curb	N	N	55.5
F022239	RED WILLOW AVE	5	The Willows	RED WILLOW AV & UNNAMED CUL DE SAC	NA	NA	4840 RED WILLOW AVE	Present	N	N	55.5
F021067	RED WILLOW AVE	5	The Willows	WILLOW BEND BV & RED WILLOW AV	N	NA	3000 WILLOW BEND BLVD	Present	Y	N	55.5
F021056	RED WILLOW AVE	5	The Willows	WILLOW BEND BV & RED WILLOW AV	S	NA	2955 WILLOW BEND BLVD	Present	Y	N	55.5
F021064	RED WILLOW AVE	5	The Willows	WILLOW BEND BV & RED WILLOW AV	W	NA	2960 WILLOW BEND BLVD	Present	Y	N	55.5
F021062	RED WILLOW AVE	5	The Willows	WILLOW BEND BV & RED WILLOW AV	E	NA	3001 WILLOW BEND BLVD	Present	Y	N	55.5
F022238	RED WILLOW AVE	5	The Willows	RED WILLOW AV & UNNAMED CUL DE SAC	NA	NA	4802 RED WILLOW AVE	Present	N	N	55.5
F006156	W CENTRAL BLVD	5	Lake Mann Estates	W CENTRAL BLVD & N GOLDWYN AVE	NE	NA	3197 W CENTRAL BLVD	Present	N	N	55.0
F006134	S COTTAGE HILL RD	5	Lake Mann Estates	W CENTRAL BLVD & S COTTAGE HILL RD	NW	NA	92 N COTTAGE HILL RD	Present	N	N	55.0
F005895	MALIBU ST	5	Malibu Groves	S FANFAIR AVE & MALIBU ST	NE	W	4473 MALIBU ST	Present	N	N	55.0
F005891	MALIBU ST	5	Malibu Groves	S FANFAIR AVE & MALIBU ST	NE	S	4473 MALIBU ST	Present	N	N	55.0
F005887	MALIBU ST	5	Malibu Groves	S FANFAIR AVE & MALIBU ST	NW	E	458 FANFAIR AVE	Present	N	N	55.0
F005883	MALIBU ST	5	Malibu Groves	S FANFAIR AVE & MALIBU ST	NW	S	458 FANFAIR AVE	Present	N	N	55.0
F002688	S OHIO AVE	5	Clear Lake	PIEDMONT ST & S OHIO AVE	SE	N	1001 S OHIO AVE	Present	N	N	54.5
F008107	DOMINO DR	5	Lake Mann Estates	WOLCOTT PL & DOMINO DR	NE	NA	451 DOMINO DR	Present	N	N	54.5
F008112	DOMINO DR	5	Lake Mann Estates	WOLCOTT PL & DOMINO DR	SE	NA	3410 WOLCOTT PL	Present	N	N	54.5
F015052	FARGO PL	5	Mercy Drive	LAKE LAWNE AV & FARGO PL	SW	NA	4502 LAKE LAWNE AVE	Present	N	N	54.5
F015223	FARGO PL	5	Mercy Drive	LAKE LAWNE AV & FARGO PL	SE	NA	4420 LAKE LAWNE AVE	Present	N	N	54.5
F028722	METROWEST BLVD	5	Metro West	METROWEST BLVD & UNNAMED RD	NE	W	5901 METROWEST BLVD	Present	Y	N	54.5
F028721	METROWEST BLVD	5	Metro West	METROWEST BLVD & UNNAMED RD	NW	E	5901 METROWEST BLVD	Present	Y	N	54.5
F028720	METROWEST BLVD	5	Metro West	METROWEST BLVD & UNNAMED RD	NE	SW	5901 METROWEST BLVD	Present	Y	N	54.5
F028719	METROWEST BLVD	5	Metro West	METROWEST BLVD & UNNAMED RD	NW	NE	5901 METROWEST BLVD	Present	Y	N	54.5

Ramp ID	Street Name	Comm. District	Neighborhood	Intersection	Intersect. Quadrant	Ped. Travel Direction	Nearest Parcel Address	Status	Marked Crossing	Midblock Crossing	Sidewalk Priority
F031584	DARDANELLE DR	5	Seaboard Industrial	DARDANELLE DR & UNNAMED DRIVEWAY	NE	W	4601 DARDANELLE DR	Present	N	N	54.5
F021078	SHADY WILLOW DR	5	The Willows	SHADY WILLOW DR & WILLOW BEND BV	NW	NA	3102 SHADY WILLOW DR	Present	Y	N	54.0
F021079	SHADY WILLOW DR	5	The Willows	SHADY WILLOW DR & WILLOW BEND BV	NE	NA	3101 SHADY WILLOW DR	Present	Y	N	54.0
F008072	DOMINO DR	5	Lake Mann Estates	DOMINO DR & W SOUTH ST	NE	NA	3443 W SOUTH ST	Present	N	N	53.5
F008076	DOMINO DR	5	Lake Mann Estates	DOMINO DR & W SOUTH ST	SE	NA	419 DOMINO DR	Present	N	N	53.5
F008094	DOMINO DR	5	Lake Mann Estates	WALLER PL & DOMINO DR	SE	NA	3432 WALLER PL	Present	N	N	53.5
F008090	DOMINO DR	5	Lake Mann Estates	WALLER PL & DOMINO DR	NE	NA	427 DOMINO DR	Present	N	N	53.5
F007616	MALIBU ST	5	Malibu Groves	MALIBU ST & DANTON AVE	NE	NA	461 DANTON AVE	Present	N	N	53.5
F002393	RESOURCE AVE	5	Metro West	RESOURCE AVE & VALENCIA COMMUNITY COLLEGE DR	NE	NA	1800 S KIRKMAN RD	Present	Y	N	53.5
F002357	WESTGATE DR	5	Metro West	WESTGATE DR & UNNAMED ACCESS ROAD	NW	NA	5953 WESTGATE DR	Present	N	N	53.5
F002353	WESTGATE DR	5	Metro West	WESTGATE DR & UNNAMED ACCESS ROAD	NW	NA	6413 WESTGATE DR	Present	Y	N	53.5
F032097	BRENGLE AV	5	Princeton/Silver Star	BRENGLE AV & UNNAMED DRIVEWAY	NE	S	2201 BRENGLE AVE	Present	N	N	53.5
F032098	BRENGLE AV	5	Princeton/Silver Star	BRENGLE AV & UNNAMED DRIVEWAY	SE	N	2201 BRENGLE AVE	Present	N	N	53.5
F021130	RED WILLOW AVE	5	The Willows	RED WILLOW AV & SHADY WILLOW DR	SE	NA	3298 SHADY WILLOW DR	Present	N	N	53.5
F021140	RED WILLOW AVE	5	The Willows	RED WILLOW AV & SHADY WILLOW DR	NE	NA	3299 SHADY WILLOW DR	Present	N	N	53.5
F003226	METROCENTER BLVD	5	Metro West	METROCENTER BLVD & PARKING LOT	NW	E	1800 METROCENTER BLVD	Present	N	N	53.0
F016575	CAPE COVE BLVD	5	Mercy Drive	CAPE COVE BV & GEORGETOWN DR	SE	NA	4412 GEORGETOWN DR	Present	N	N	52.5
F029644	AARON H DOWD CT	5	Metro West	AARON H DOWD CT & UNNAMED RD	NA	S	1401 S HIAWASSEE RD	Present	Y	N	52.5
F027239	AARON H DOWD CT	5	Metro West	AARON H DOWD CT & UNNAMED RD	SW	NW	1401 S HIAWASSEE RD	Present	N	N	52.5
F002349	WESTGATE DR	5	Metro West	WESTGATE DR & UNNAMED ACCESS ROAD	SW	NA	6413 WESTGATE DR	Present	Y	N	52.5
F027240	AARON H DOWD CT	5	Metro West	AARON H DOWD CT & UNNAMED RD	NW	SE	6440 RALEIGH ST	Present	N	N	52.5
F000910	SPRINGDALE RD	5	Rock Lake	SPRINGDALE RD & ARLINGTON ST	NW	S	1310 W COLONIAL DR	Present	N	N	52.5
F021129	SHADY WILLOW DR	5	The Willows	SHADY WILLOW DR & WHITE WILLOW LN	SW	NA	3276 SHADY WILLOW DR	Present	N	N	52.5
F021110	SHADY WILLOW DR	5	The Willows	SHADY WILLOW DR & WHITE WILLOW LN	SE	NA	3252 SHADY WILLOW DR	Present	N	N	52.5

Ramp ID	Street Name	Comm. District	Neighborhood	Intersection	Intersect. Quadrant	Ped. Travel Direction	Nearest Parcel Address	Status	Marked Crossing	Midblock Crossing	Sidewalk Priority
F007063	W RIDGEWOOD AVE	5	West Colonial	W RIDGEWOOD AVE & BRANSON DR	NW	NA	4010 OLD WINTER GARDEN RD	N/A, No Curb	N	N	52.0
F024331	LAMAR ST	5	West Colonial	LAMAR ST & UNNAMED ROAD	NE	S	4032 OLD WINTER GARDEN RD	N/A, No Curb	N	N	52.0
F003326	MONTE CARLO TRL	5	Clear Lake	MONTE CARLO TRL & MARQUISE CT & MARTIN L KING DR	SE		1101 MARTIN L KING DR	Present	N	N	51.5
F003322	MONTE CARLO TRL	5	Clear Lake	MONTE CARLO TRL & MARQUISE CT & MARTIN L KING DR	SW		1100 MARTIN L KING DR	Present	N	N	51.5
F007906	DOMINO CT	5	Lake Mann Estates	DOMINO CT & MCQUEEN PARK LN & DOMINO DR	SW	NA	3530 DOMINO CT	Present	N	N	51.5
F016493	CAPE COVE BLVD	5	Mercy Drive	CAPE COVE BV & GEORGETOWN DR	NE	NA	4413 GEORGETOWN DR	Present	N	N	51.5
F013525	TIMBERLEAF BLVD	5	Timberleaf	TIMBERLEAF BLVD & BAYBERRY HOMES RD	SE	NA	E SIDE OF TIMBERLEAF BLVD AT BAYBERRY HOMES RD	Present	N	N	51.5
F006079	TIMBERLEAF BLVD	5	Timberleaf	GREENBELT BLVD & TIMBERLEAF BLVD	S	NA	1016 CRANBERRY DR	Present	N	N	51.5
F006570	WILLIE MAYS PKWY	5	Malibu Groves	WILLIE MAYS PKWY & COLLEGE DR	SE	W	647 WILLIE MAYS PKWY	N/A, No Curb	N	N	51.0
F006574	WILLIE MAYS PKWY	5	Malibu Groves	WILLIE MAYS PKWY & COLLEGE DR	SE	N	647 WILLIE MAYS PKWY	N/A, No Curb	N	N	51.0
F006578	WILLIE MAYS PKWY	5	Malibu Groves	WILLIE MAYS PKWY & COLLEGE DR	NE	S	4555 COLLEGE DR	N/A, No Curb	N	N	51.0
F006582	WILLIE MAYS PKWY	5	Malibu Groves	WILLIE MAYS PKWY & COLLEGE DR	NE	W	4555 COLLEGE DR	N/A, No Curb	N	N	51.0
F000002	AARON H DOWD CT	5	Metro West	MID BLOCK AARON H DOWD CT	NA	NA	6360 RALEIGH ST	N/A, No Curb	N	Y	51.0
F014649	DUTTON DR	5	Mercy Drive	ZENITH PL & DUTTON DR	SW	NA	4614 DUTTON DR	Present	N	N	50.5
F027146	WESTGATE DR	5	Metro West	WESTGATE DR & UNNAMED RD	NW	E	5749 WESTGATE DR	Present	Y	N	50.5
F027145	WESTGATE DR	5	Metro West	WESTGATE DR & UNNAMED RD	NE	W	700 S KIRKMAN RD	Present	Y	N	50.5
F002361	WESTGATE DR	5	Metro West	WESTGATE DR & UNNAMED ACCESS ROAD	NE	NA	5953 WESTGATE DR	Present	N	N	50.5
F002389	RESOURCE AVE	5	Metro West	RESOURCE AVE & VALENCIA COMMUNITY COLLEGE DR	NW	NA	1800 S KIRKMAN RD	Present	Y	N	50.5
F006066	TIMBERLEAF BLVD	5	Timberleaf	TIMBERLEAF BLVD & TIMBERCHASE CT	NW	NA	5419 TIMBERLEAF BLVD	Present	N	N	50.5
F027124	PARK CENTER DR	5	Metro West	PARK CENTER DR & UNNAMED RD	E	SW	1755 PARK CENTER DR	Present	N	N	50.0
F027140	PARK CENTER DR	5	Metro West	PARK CENTER DR & UNNAMED RD	SE	W	1601 PARK CENTER DR	Present	N	N	50.0
F000972	GROSVENOR LN	5	Metro West	ST EDMUNDS LN & GROSVENOR LN	SE	NA	6588 GROSVENOR LN	Present	N	N	50.0
F001056	ST EDMUNDS LN	5	Metro West	ABERCROMBIE CT & ST EDMUNDS LN	SE	NA	6572 ABERCROMBIE CT	Present	N	N	50.0
F027139	PARK CENTER DR	5	Metro West	PARK CENTER DR & UNNAMED RD	SW	E	1601 PARK CENTER DR	Present	N	N	50.0

Ramp ID	Street Name	Comm. District	Neighborhood	Intersection	Intersect. Quadrant	Ped. Travel Direction	Nearest Parcel Address	Status	Marked Crossing	Midblock Crossing	Sidewalk Priority
F027129	PARK CENTER DR	5	Metro West	PARK CENTER DR & UNNAMED RD	SE	NE	1701 PARK CENTER DR	Present	N	N	50.0
F001060	ST EDMUNDS LN	5	Metro West	ABERCROMBIE CT & ST EDMUNDS LN	NE	NA	6573 ABERCROMBIE CT	Present	N	N	50.0
F027123	PARK CENTER DR	5	Metro West	PARK CENTER DR & UNNAMED RD	S	NE	1781 PARK CENTER DR	Present	N	N	50.0
F027127	PARK CENTER DR	5	Metro West	PARK CENTER DR & UNNAMED RD	SE	NE	1743 PARK CENTER DR	Present	N	N	50.0
F027128	PARK CENTER DR	5	Metro West	PARK CENTER DR & UNNAMED RD	NE	SW	1743 PARK CENTER DR	Present	N	N	50.0
F000968	GROSVENOR LN	5	Metro West	ST EDMUNDS LN & GROSVENOR LN	SW	NA	600 SAINT EDMUNDS LN	Present	N	N	50.0
F027130	PARK CENTER DR	5	Metro West	PARK CENTER DR & UNNAMED RD	NE	SW	1601 PARK CENTER DR	Present	N	N	50.0
F009158	CONLEY ST	5	New Malibu	CONLEY ST & WILLIE MAYS PKWY	SW	N	4602 CONLEY ST	N/A, No Curb	N	N	49.5
F009154	CONLEY ST	5	New Malibu	CONLEY ST & WILLIE MAYS PKWY	SW	E	4602 CONLEY ST	N/A, No Curb	N	N	49.5
F009178	CONLEY ST	5	New Malibu	CONLEY ST & WILLIE MAYS PKWY	NW	S	778 WILLIE MAYS PKWY	N/A, No Curb	N	N	49.5
F009182	CONLEY ST	5	New Malibu	CONLEY ST & WILLIE MAYS PKWY	NW	E	778 WILLIE MAYS PKWY	N/A, No Curb	N	N	49.5
F022237	SHADY WILLOW DR	5	The Willows	SHADY WILLOW DR & WHITE WILLOW LN	NW	NA	4701 WHITE WILLOW LN	Present	N	N	49.5
F021100	SHADY WILLOW DR	5	The Willows	SHADY WILLOW DR & WHITE WILLOW LN	SW	NA	4700 WHITE WILLOW LN	Present	N	N	49.5
F004929	WESTGATE BLVD	5	Kirkman North	WESTGATE BLVD & CORPORATE BLVD	NW	NA	701 S KIRKMAN RD	Present	N	N	49.0
F007081	LUNA NEGRA DR	5	Timberleaf	PALMERA ST & LUNA NEGRA DR	SE	NA	5044 LUNA NEGRA DR	Present	N	N	48.5
F007090	PALMERA ST	5	Timberleaf	PALMERA ST & LOBELIA DR	SE	N	821 PALMERA ST	Present	Y	N	48.5
F007127	LOBELIA DR	5	Timberleaf	PALMERA ST & LOBELIA DR	NW	NA	5038 LOBELIA DR	Present	Y	N	48.5
F009199	CARTER ST	5	Malibu Groves	CARTER ST & WILLIE MAYS PKWY	SW	N	702 WILLIE MAYS PKWY	N/A, No Curb	N	N	48.0
F009203	CARTER ST	5	Malibu Groves	CARTER ST & WILLIE MAYS PKWY	SW	E	702 WILLIE MAYS PKWY	N/A, No Curb	N	N	48.0
F009207	CARTER ST	5	Malibu Groves	CARTER ST & WILLIE MAYS PKWY	SE	W	703 WILLIE MAYS PKWY	N/A, No Curb	N	N	48.0
F009211	CARTER ST	5	Malibu Groves	CARTER ST & WILLIE MAYS PKWY	SE	N	703 WILLIE MAYS PKWY	N/A, No Curb	N	N	48.0
F009219	CARTER ST	5	Malibu Groves	CARTER ST & WILLIE MAYS PKWY	NE	W	4563 CARTER ST	N/A, No Curb	N	N	48.0
F009227	CARTER ST	5	Malibu Groves	CARTER ST & WILLIE MAYS PKWY	NE	S	4563 CARTER ST	N/A, No Curb	N	N	48.0
F021075	SPLIT WILLOW DR	5	The Willows	WILLOW BEND BV & SPLIT WILLOW DR	NE	NA	3103 SPLIT WILLOW DR	Present	Y	N	48.0

Ramp ID	Street Name	Comm. District	Neighborhood	Intersection	Intersect. Quadrant	Ped. Travel Direction	Nearest Parcel Address	Status	Marked Crossing	Midblock Crossing	Sidewalk Priority
F021073	SPLIT WILLOW DR	5	The Willows	WILLOW BEND BV & SPLIT WILLOW DR	NW	NA	3100 SPLIT WILLOW DR	Present	Y	N	48.0
F006670	LUNA NEGRA DR	5	Timberleaf	LOBELIA DR & LUNA NEGRA DR	E	NW	5135 LOBELIA DR	Present	Y	N	47.5
F006666	LUNA NEGRA DR	5	Timberleaf	LOBELIA DR & LUNA NEGRA DR	N	SE	5155 LUNA NEGRA DR	Present	Y	N	47.5
F007426	MIDORI ST	5	Timberleaf	LUNA NEGRA DR & MIDORI ST	SW	NA	4930 LUNA NEGRA DR	Present	N	N	47.5
F006662	MIDORI ST	5	Timberleaf	LUNA NEGRA DR & MIDORI ST	NW	NA	4929 LUNA NEGRA DR	Present	N	N	47.5
F007077	LUNA NEGRA DR	5	Timberleaf	PALMERA ST & LUNA NEGRA DR	SW	NA	5056 LUNA NEGRA DR	Present	N	N	47.5
F007430	MIDORI ST	5	Timberleaf	SOUTH END OF MIDORI ST	NA	NA	OPPOSITE 679 MIDORI ST	Present	N	N	47.5
F007085	PALMERA ST	5	Timberleaf	PALMERA ST & LOBELIA DR	NE	S	820 PALMERA ST	Present	Y	N	47.5
F007099	LOBELIA DR	5	Timberleaf	PALMERA ST & LOBELIA DR	NE	W	820 PALMERA ST	Present	Y	N	47.5
F006692	LOBELIA DR	5	Timberleaf	LOBELIA DR & LUNA NEGRA DR	W	NA	5150 LOBELIA DR	Present	Y	N	47.5
F021144	BAY WILLOW CT	5	The Willows	BAY WILLOW CT & SPLIT WILLOW DR	SE	NA	4714 BAY WILLOW CT	Present	N	N	46.5
F021145	BAY WILLOW CT	5	The Willows	BAY WILLOW CT & SPLIT WILLOW DR	NE	NA	4709 BAY WILLOW CT	Present	N	N	46.5
F001076	GROSVENOR LN	5	Metro West	GROSVENOR LN & SOMERSHIRE CT	E	NA	6537 GROSVENOR LN	Present	N	N	46.0
F001072	GROSVENOR LN	5	Metro West	GROSVENOR LN & SOMERSHIRE CT	N	NA	6541 GROSVENOR LN	Present	N	N	46.0
F027121	PARK CENTER DR	5	Metro West	PARK CENTER DR & UNNAMED RD	W	NE	1768 PARK CENTER DR	Present	N	N	45.5
F027138	PARK CENTER DR	5	Metro West	PARK CENTER DR & UNNAMED RD	NE	W	1588 PARK CENTER DR	Present	N	N	45.5
F027137	PARK CENTER DR	5	Metro West	PARK CENTER DR & UNNAMED RD	NW	E	1588 PARK CENTER DR	Present	N	N	45.5
F027136	PARK CENTER DR	5	Metro West	PARK CENTER DR & UNNAMED RD	NE	W	1588 PARK CENTER DR	Present	N	N	45.5
F027134	PARK CENTER DR	5	Metro West	PARK CENTER DR & UNNAMED RD	W	NE	1603 S HIAWASSEE RD	Present	N	N	45.5
F027122	PARK CENTER DR	5	Metro West	PARK CENTER DR & UNNAMED RD	N	SW	1768 PARK CENTER DR	Present	N	N	45.5
F027126	PARK CENTER DR	5	Metro West	PARK CENTER DR & UNNAMED RD	NW	SW	6488 CURRIN DR	Present	N	N	45.5
F027135	PARK CENTER DR	5	Metro West	PARK CENTER DR & UNNAMED RD	NW	E	1588 PARK CENTER DR	Present	N	N	45.5
F027125	PARK CENTER DR	5	Metro West	PARK CENTER DR & UNNAMED RD	SW	NE	6488 CURRIN DR	Present	N	N	45.5
F027133	PARK CENTER DR	5	Metro West	PARK CENTER DR & UNNAMED RD	N	SW	1507 S HIAWASSEE RD	Present	N	N	45.5

Ramp ID	Street Name	Comm. District	Neighborhood	Intersection	Intersect. Quadrant	Ped. Travel Direction	Nearest Parcel Address	Status	Marked Crossing	Midblock Crossing	Sidewalk Priority
F009112	BROOME ST	5	New Malibu	BROOME ST & AMERICA ST	SE	NA	4662 AMERICA ST	Present	N	N	45.5
F009093	BROOME ST	5	New Malibu	BROOME ST & AMERICA ST	SW	NA	719 CORNELIA CT	Present	N	N	45.5
F000992	HAUGHTON LN	5	Metro West	GROSVENOR LN & HAUGHTON LN & PICCADILLY LN	NE	W	6501 GROSVENOR LN	Present	N	N	45.0
F003140	ARNOLD PALMER DR	5	Metro West	ARNOLD PALMER DR & TWAIN ST	SW	NA	6101 ARNOLD PALMER DR	Present	N	N	45.0
F001088	HAUGHTON LN	5	Metro West	HAUGHTON LN & BERKS CT	W	NA	642 BERKS CT	Present	N	N	45.0
F001092	HAUGHTON LN	5	Metro West	HAUGHTON LN & BERKS CT	N	NA	6449 HAUGHTON LN	Present	N	N	45.0
F000996	HAUGHTON LN	5	Metro West	GROSVENOR LN & HAUGHTON LN & PICCADILLY LN	NE	S	6501 GROSVENOR LN	Present	N	N	45.0
F028747	CONROY RD	5	Kirkman South	CONROY RD & UNNAMED RD	NE	W	5501 CONROY RD	N/A, No Curb	N	N	44.5
F028914	CONROY RD	5	Kirkman South	CONROY RD & UNNAMED RD	NE	W	4675 S KIRKMAN RD	N/A, No Curb	N	N	44.5
F028913	CONROY RD	5	Kirkman South	CONROY RD & UNNAMED RD	NW	E	4675 S KIRKMAN RD	N/A, No Curb	N	N	44.5
F028748	CONROY RD	5	Kirkman South	CONROY RD & UNNAMED RD	NW	E	5501 CONROY RD	N/A, No Curb	N	N	44.5
F023679	DUTTON DR	5	Mercy Drive	MID BLOCK DUTTON DR	SE	NW	4700 DUTTON DR	Present	N	Y	44.5
F006059	BAYBERRY HOMES RD	5	Timberleaf	BLUEBERRY DR & BAYBERRY HOMES RD	NW	NA	5409 BAYBERRY HOMES RD	Present	N	N	44.5
F006041	BAYBERRY HOMES RD	5	Timberleaf	BLUEBERRY DR & BAYBERRY HOMES RD	NE	NA	5405 BAYBERRY HOMES RD	Present	N	N	44.5
F006688	LOBELIA DR	5	Timberleaf	LOBELIA DR & LUNA NEGRA DR	N	SW	5155 LUNA NEGRA DR	Present	Y	N	44.5
F005997	TIMBERLEAF BLVD	5	Timberleaf	WOOD CROSSING ST & TIMBERLEAF BLVD	NW	NA	5345 TIMBERLEAF BLVD	Present	N	N	44.5
F006033	TIMBERLEAF BLVD	5	Timberleaf	TIMBERLEAF BLVD & BAYBERRY HOMES RD	NW	NA	5401 BAYBERRY HOMES RD	Present	N	N	44.5
F005949	TIMBERLEAF BLVD	5	Timberleaf	CEDAR LN & TIMBERLEAF BLVD	N	NA	5353 TIMBERLEAF BLVD	Present	N	N	44.5
F006001	WOOD CROSSING ST	5	Timberleaf	GREYS FERRY RD & WOOD CROSSING ST	N	NA	634 GREYS FERRY RD	Present	N	N	44.5
F013531	BLUEBERRY DR	5	Timberleaf	BLUEBERRY DR & BLUEBERRY DR (BEND)	SW	NA	5409 BAYBERRY HOMES RD	Present	N	N	44.5
F013528	BAYBERRY HOMES RD	5	Timberleaf	BLUEBERRY DR & BAYBERRY HOMES RD	NW	NA	5409 BAYBERRY HOMES RD	Present	N	N	44.5
F013533	BAYBERRY HOMES RD	5	Timberleaf	BLUEBERRY DR & BAYBERRY HOMES RD	NW	NA	5409 BAYBERRY HOMES RD	Present	N	N	44.5
F001156	PARK CENTER DR	5	Metro West	PARK CENTER DR & CURRIN DR	W	NA	6488 CURRIN DR	Present	N	N	44.0
F027131	CURRIN DR	5	Metro West	CURRIN DR & UNNAMED RD	NW	SE	1603 S HIWASSEE RD	Present	N	N	44.0

Ramp ID	Street Name	Comm. District	Neighborhood	Intersection	Intersect. Quadrant	Ped. Travel Direction	Nearest Parcel Address	Status	Marked Crossing	Midblock Crossing	Sidewalk Priority
F027132	CURRIN DR	5	Metro West	CURRIN DR & UNNAMED RD	NE	NW	1603 S HIWASSEE RD	Present	N	N	44.0
F001040	HAUGHTON LN	5	Metro West	HAUGHTON LN & PICCADILLY LN & ST EDMUNDS LN	NE	NA	6583 HAUGHTON LN	Present	N	N	43.0
F001462	HAUGHTON LN	5	Metro West	HAUGHTON LN & CHARING CT	SE	NA	6540 HAUGHTON LN	Present	N	N	43.0
F000952	HAUGHTON LN	5	Metro West	HAUGHTON LN & PICCADILLY LN & ST EDMUNDS LN	NW	NA	650 SAINT EDMUNDS LN	Present	N	N	43.0
F001032	HAUGHTON LN	5	Metro West	HAUGHTON LN & PICCADILLY LN & ST EDMUNDS LN	SE	W	6582 HAUGHTON LN	Present	N	N	43.0
F001104	HAUGHTON LN	5	Metro West	HAUGHTON LN & CHARING CT	SW	NA	652 CHARING CT	Present	N	N	43.0
F000964	HAUGHTON LN	5	Metro West	HAUGHTON LN & PICCADILLY LN & ST EDMUNDS LN	SW	NA	6636 PICCADILLY LN	Present	N	N	43.0
F001036	HAUGHTON LN	5	Metro West	HAUGHTON LN & PICCADILLY LN & ST EDMUNDS LN	SE	N	6582 HAUGHTON LN	Present	N	N	43.0
F009123	CARTER ST	5	New Malibu	CARTER ST & BROOME ST	SE	N	4660 CARTER ST	Present	N	N	42.5
F009119	CARTER ST	5	New Malibu	CARTER ST & BROOME ST	SE	W	4660 CARTER ST	Present	N	N	42.5
F009109	BROOME ST	5	New Malibu	BROOME ST & AMERICA ST	NE	S	4661 AMERICA ST	Present	N	N	42.5
F009105	BROOME ST	5	New Malibu	BROOME ST & AMERICA ST	NE	W	4661 AMERICA ST	Present	N	N	42.5
F009097	BROOME ST	5	New Malibu	BROOME ST & AMERICA ST	NW	NA	601 CORNELIA CT	Present	N	N	42.5
F013803	LAWNE BLVD	5	Mercy Drive	LAWNE BV & LAWNE CT	E	NA	1213 LAWNE BLVD	Present	N	N	41.5
F003136	ARNOLD PALMER DR	5	Metro West	ARNOLD PALMER DR & TWAIN ST	NW	NA	6101 ARNOLD PALMER DR	Present	N	N	40.0
F000984	HAUGHTON LN	5	Metro West	GROSVENOR LN & HAUGHTON LN & PICCADILLY LN	NW	S	6500 GROSVENOR LN	Present	N	N	39.0
F001466	HAUGHTON LN	5	Metro West	HAUGHTON LN & BELLHURST CT	SW	NA	6524 HAUGHTON LN	Present	N	N	39.0
F001004	HAUGHTON LN	5	Metro West	GROSVENOR LN & HAUGHTON LN & PICCADILLY LN	SE	NA	6474 HAUGHTON LN	Present	N	N	39.0
F001470	HAUGHTON LN	5	Metro West	HAUGHTON LN & BELLHURST CT	SE	NA	6516 HAUGHTON LN	Present	N	N	39.0
F001000	HAUGHTON LN	5	Metro West	GROSVENOR LN & HAUGHTON LN & PICCADILLY LN	SW	NA	6435 PICCADILLY LN	Present	N	N	39.0
F000988	HAUGHTON LN	5	Metro West	GROSVENOR LN & HAUGHTON LN & PICCADILLY LN	NW	E	6500 GROSVENOR LN	Present	N	N	39.0
F007606	OAKFORD WAY	5	Timberleaf	WOOD CROSSING ST & OAKFORD WAY	SE	NA	5460 WOOD CROSSING ST	Present	N	N	38.5
F007601	OAKFORD WAY	5	Timberleaf	WOOD CROSSING ST & OAKFORD WAY	NE	NA	621 OAKFORD WAY	Present	N	N	35.5
F028564	BRUTON BLVD	6	Richmond Heights	BRUTON BLVD & UNNAMED RD	NW	S	2100 BRUTON BLVD	Present	N	N	93.5

Ramp ID	Street Name	Comm. District	Neighborhood	Intersection	Intersect. Quadrant	Ped. Travel Direction	Nearest Parcel Address	Status	Marked Crossing	Midblock Crossing	Sidewalk Priority
F028563	BRUTON BLVD	6	Richmond Heights	BRUTON BLVD & UNNAMED RD	SW	N	2100 BRUTON BLVD	Present	N	N	93.5
F003737	W GORE ST	6	Lorna Doone	PLYMOUTH AVE & W GORE ST	SE		903 PLYMOUTH AVE	Present	N	N	91.5
F031973	BRUTON BV	6	Richmond Estates	BRUTON BV & UNNAMED DRIVEWAY	SW	N	2500 BRUTON BLVD	N/A, No Curb	N	N	91.0
F031974	BRUTON BV	6	Richmond Estates	BRUTON BV & UNNAMED DRIVEWAY	NW	S	2500 BRUTON BLVD	N/A, No Curb	N	N	91.0
F028386	BRUTON BLVD	6	Richmond Estates	BRUTON BLVD & UNNAMED RD	NE	S	2500 BRUTON BLVD	N/A, No Curb	N	N	91.0
F028384	BRUTON BLVD	6	Richmond Estates	BRUTON BLVD & UNNAMED RD	SW	N	4077 PRINCE HALL BLVD	N/A, No Curb	N	N	91.0
F028387	BRUTON BLVD	6	Richmond Estates	BRUTON BLVD & UNNAMED RD	SW	N	2500 BRUTON BLVD	N/A, No Curb	N	N	91.0
F028385	BRUTON BLVD	6	Richmond Estates	BRUTON BLVD & UNNAMED RD	NW	S	4077 PRINCE HALL BLVD	N/A, No Curb	N	N	91.0
F002129	ORANGE CENTER BLVD	6	Clear Lake	ORANGE CENTER BLVD & S DOLLINS AVE	SW		2100 ORANGE CENTER BLVD	Present	N	N	90.0
F006426	S JOHN YOUNG PKWY	6	Lake Sunset	C R SMITH ST & S JOHN YOUNG PKWY	SW	E	3000 C R SMITH ST	Present	Y	N	90.0
F008622	S JOHN YOUNG PKWY	6	Lake Sunset	C R SMITH ST & S JOHN YOUNG PKWY	SW	N	3000 C R SMITH ST	Present	Y	N	90.0
F003733	W GORE ST	6	Lorna Doone	PLYMOUTH AVE & W GORE ST	SW		900 PLYMOUTH AVE	Present	N	N	90.0
F003729	W GORE ST	6	Lorna Doone	W GORE ST & MACK AVE	SE		901 MACK AVE	Present	N	N	90.0
F004042	S PARRAMORE AVE	6	Holden Heights	CITRUS ST & S PARRAMORE AVE	SW	N	1040 S PARRAMORE AVE	Present	N	N	89.5
F003721	W GORE ST	6	Holden Heights	W GORE ST & S RIO GRANDE AVE	SE	W	1512 W GORE ST	Present	Y	N	89.0
F028123	S RIO GRANDE AVE	6	Holden Heights	S RIO GRANDE AVE & W GORE ST	SE	N	1512 W GORE ST	Present	N	N	89.0
F000605	ORANGE CENTER BLVD	6	Lake Sunset	S TEXAS AVE & ORANGE CENTER BLVD	NE		2021 ORANGE CENTER BLVD	Present	Y	N	89.0
F003725	W GORE ST	6	Lorna Doone	W GORE ST & MACK AVE	SW		1500 W GORE ST	Present	N	N	89.0
F003749	W GORE ST	6	Holden/Parramore	W GORE ST & WOODS AVE	SW		1100 WOODS AVE	Present	Y	N	88.5
F029821	BRUTON BV	6	Johnson Village	BRUTON BV & UNNAMED DRIVEWAY	NE	S	3000 S JOHN YOUNG PKWY	Present	N	N	88.5
F029820	BRUTON BV	6	Johnson Village	BRUTON BV & UNNAMED DRIVEWAY	SE	N	3000 S JOHN YOUNG PKWY	Present	N	N	88.5
F002133	ORANGE CENTER BLVD	6	Clear Lake	ORANGE CENTER BLVD & S DOLLINS AVE	SE		2040 ORANGE CENTER BLVD	Present	N	N	88.0
F028834	METROWEST BLVD	6	Eagles Nest	METROWEST BLVD & UNNAMED RD	S	NE	5326 METROWEST BLVD	N/A, No Curb	Y	N	88.0
F028835	METROWEST BLVD	6	Eagles Nest	METROWEST BLVD & UNNAMED RD	E	SW	5326 METROWEST BLVD	N/A, No Curb	Y	N	88.0

Ramp ID	Street Name	Comm. District	Neighborhood	Intersection	Intersect. Quadrant	Ped. Travel Direction	Nearest Parcel Address	Status	Marked Crossing	Midblock Crossing	Sidewalk Priority
F028836	METROWEST BLVD	6	Eagles Nest	METROWEST BLVD & UNNAMED RD	E	NW	5326 METROWEST BLVD	N/A, No Curb	Y	N	88.0
F028641	BRUTON BLVD	6	Johnson Village	BRUTON BLVD & UNNAMED RD	SE	N	1723 BRUTON BLVD	Present	N	N	87.5
F028782	COLUMBIA ST	6	Johnson Village	COLUMBIA ST & UNNAMED RD	NE	W	1200 CROOMS AVE	Present	N	N	87.5
F028781	COLUMBIA ST	6	Johnson Village	COLUMBIA ST & UNNAMED RD	NW	E	3916 COLUMBIA ST	Present	N	N	87.5
F028642	BRUTON BLVD	6	Johnson Village	BRUTON BLVD & UNNAMED RD	NE	S	1723 BRUTON BLVD	Present	N	N	87.5
F028561	BRUTON BLVD	6	Johnson Village	BRUTON BLVD & UNNAMED RD	SE	N	1977 BRUTON BLVD	Present	N	N	87.5
F028562	BRUTON BLVD	6	Johnson Village	BRUTON BLVD & UNNAMED RD	NE	S	1977 BRUTON BLVD	Present	N	N	87.5
F003514	COLUMBIA ST	6	Johnson Village	CROOMS AVE & COLUMBIA ST	SW	NA	1200 CROOMS AVE	Present	N	N	87.5
F028692	C R SMITH ST	6	Lake Sunset	C R SMITH ST & UNNAMED RD	SE	W	3000 C R SMITH ST	N/A, No Curb	N	N	87.5
F028693	C R SMITH ST	6	Lake Sunset	C R SMITH ST & UNNAMED RD	SW	E	3000 C R SMITH ST	N/A, No Curb	N	N	87.5
F028659	C R SMITH ST	6	Lake Sunset	C R SMITH ST & UNNAMED RD	SW	E	3114 C R SMITH ST	Present	N	N	87.5
F003510	COLUMBIA ST	6	Johnson Village	CROOMS AVE & COLUMBIA ST	SE	NA	3814 COLUMBIA ST	Present	N	N	86.0
F003506	COLUMBIA ST	6	Johnson Village	MABLE BUTLER AVE & COLUMBIA ST	SW	NA	3600 COLUMBIA ST	Present	Y	N	86.0
F007301	COLUMBIA ST	6	Washington Shores	COLUMBIA ST & UNNAMED STREET	NW	NA	3705 W COLUMBIA ST	Present	N	N	86.0
F008705	COLUMBIA ST	6	Washington Shores	COLUMBIA ST & DREW AVE	NE	NA	3901 COLUMBIA ST	Present	N	N	86.0
F004149	S RIO GRANDE AVE	6	Holden Heights	S RIO GRANDE AVE & MONTE CARLO TRL	NE		1023 S RIO GRANDE AVE	Present	N	N	85.0
F003498	COLUMBIA ST	6	Johnson Village	COLUMBIA ST & BETHUNE DR	SW	NA	3527 N WILTS CIR	Present	N	N	85.0
F003502	COLUMBIA ST	6	Johnson Village	MABLE BUTLER AVE & COLUMBIA ST	SE	NA	3527 N WILTS CIR	Present	Y	N	85.0
F008700	COLUMBIA ST	6	Washington Shores	MABLE BUTLER AVE & COLUMBIA ST	NW	NA	3615 COLUMBIA ST	Present	Y	N	85.0
F008691	COLUMBIA ST	6	Washington Shores	COLUMBIA ST & BETHUNE DR	NW	NA	3501 COLUMBIA ST	Present	N	N	85.0
F008696	COLUMBIA ST	6	Washington Shores	MABLE BUTLER AVE & COLUMBIA ST	NE	NA	NONE	Present	Y	N	85.0
F007297	COLUMBIA ST	6	Washington Shores	COLUMBIA ST & UNNAMED STREET	NE	NA	3615 COLUMBIA ST	Present	N	N	85.0
F028873	ORANGE CENTER BLVD	6	Clear Lake	ORANGE CENTER BLVD & UNNAMED RD	SE	W	2912 ORANGE CENTER BLVD	N/A, No Curb	N	N	84.5
F028874	ORANGE CENTER BLVD	6	Clear Lake	ORANGE CENTER BLVD & UNNAMED RD	SW	E	2912 ORANGE CENTER BLVD	N/A, No Curb	N	N	84.5

Ramp ID	Street Name	Comm. District	Neighborhood	Intersection	Intersect. Quadrant	Ped. Travel Direction	Nearest Parcel Address	Status	Marked Crossing	Midblock Crossing	Sidewalk Priority
F008631	S JOHN YOUNG PKWY	6	Clear Lake	S JOHN YOUNG PKWY & ORANGE CENTER BLVD	SW	N	2912 ORANGE CENTER BLVD	Present	Y	N	84.5
F007721	S GOLDWYN AVE	6	Clear Lake	ROGERS DR & S GOLDWYN AVE & ORANGE CENTER BLVD	SE	N	901 S GOLDWYN AVE	Present	Y	N	84.5
F007953	S GOLDWYN AVE	6	Clear Lake	ROGERS DR & S GOLDWYN AVE & ORANGE CENTER BLVD	SE	W	901 S GOLDWYN AVE	Present	Y	N	84.5
F028869	ORANGE CENTER BLVD	6	Lake Sunset	ORANGE CENTER BLVD & UNNAMED RD	NW	E	3099 ORANGE CENTER BLVD	Present	N	N	84.5
F028867	ORANGE CENTER BLVD	6	Lake Sunset	ORANGE CENTER BLVD & UNNAMED RD	NE	W	3114 C R SMITH ST	Present	N	N	84.5
F028868	ORANGE CENTER BLVD	6	Lake Sunset	ORANGE CENTER BLVD & UNNAMED RD	NW	E	3114 C R SMITH ST	Present	N	N	84.5
F028870	ORANGE CENTER BLVD	6	Lake Sunset	ORANGE CENTER BLVD & UNNAMED RD	NE	W	3099 ORANGE CENTER BLVD	Present	N	N	84.5
F028871	ORANGE CENTER BLVD	6	Lake Sunset	ORANGE CENTER BLVD & UNNAMED RD	NW	E	3099 ORANGE CENTER BLVD	Present	N	N	84.5
F028872	ORANGE CENTER BLVD	6	Lake Sunset	ORANGE CENTER BLVD & UNNAMED RD	NE	W	3099 ORANGE CENTER BLVD	Present	N	N	84.5
F000609	ORANGE CENTER BLVD	6	Lake Sunset	S TEXAS AVE & ORANGE CENTER BLVD	NW		2205 ORANGE CENTER BLVD	Present	Y	N	84.5
F000613	ORANGE CENTER BLVD	6	Lake Sunset	S OHIO AVE & ORANGE CENTER BLVD	NE	W	2205 ORANGE CENTER BLVD	Present	Y	N	84.5
F007706	S GOLDWYN AVE	6	Lake Sunset	ROGERS DR & S GOLDWYN AVE & ORANGE CENTER BLVD	NE	NA	725 GOLDWYN AVE	Present	Y	N	84.5
F013451	S JOHN YOUNG PKWY	6	Lake Sunset	S JOHN YOUNG PKWY & ORANGE CENTER BLVD	NW	NA	2919 ORANGE CENTER BLVD	Present	Y	N	84.5
F028761	COLUMBIA ST	6	Roosevelt Park	COLUMBIA ST & UNNAMED RD	NW	W	4001 COLUMBIA ST	N/A, No Curb	N	N	84.5
F028762	COLUMBIA ST	6	Roosevelt Park	COLUMBIA ST & UNNAMED RD	NE	W	4001 COLUMBIA ST	N/A, No Curb	N	N	84.5
F003526	COLUMBIA ST	6	Roosevelt Park	COLUMBIA ST & FLORENCE AVE	SE	NA	4094 COLUMBIA ST	Present	Y	N	84.5
F008733	COLUMBIA ST	6	Roosevelt Park	COLUMBIA ST & BRUTON BLVD & HENTON LN	NW	E	4001 W COLUMBIA ST	Present	Y	N	84.5
F008746	COLUMBIA ST	6	Roosevelt Park	COLUMBIA ST & FLORENCE AVE	NE	NA	4093 W COLUMBIA ST	Present	Y	N	84.5
F008742	COLUMBIA ST	6	Roosevelt Park	COLUMBIA ST & BRUTON BLVD & HENTON LN	NW	S	4001 W COLUMBIA ST	Present	Y	N	84.5
F007716	S GOLDWYN AVE	6	Washington Shores	ROGERS DR & S GOLDWYN AVE & ORANGE CENTER BLVD	NW	S	3301 ROGERS DR	Present	Y	N	84.5
F008728	COLUMBIA ST	6	Washington Shores	COLUMBIA ST & BRUTON BLVD & HENTON LN	NE	W	3981 COLUMBIA ST	Present	Y	N	84.5
F007846	S GOLDWYN AVE	6	Washington Shores	S GOLDWYN AVE & ECCLESTON ST	NW	NA	OPPOSITE 685 S GOLDWYN AVE	Present	Y	N	84.5
F008719	COLUMBIA ST	6	Washington Shores	COLUMBIA ST & OLA DR	NW	NA	3941 COLUMBIA ST	Present	N	N	84.5
F007854	S GOLDWYN AVE	6	Washington Shores	S GOLDWYN AVE & NORTH LAKE MANN DR	MEDIAN	S	OPPOSITE 671 S GOLDWYN AVE	Present	Y	N	84.5

Ramp ID	Street Name	Comm. District	Neighborhood	Intersection	Intersect. Quadrant	Ped. Travel Direction	Nearest Parcel Address	Status	Marked Crossing	Midblock Crossing	Sidewalk Priority
F007850	S GOLDWYN AVE	6	Washington Shores	S GOLDWYN AVE & NORTH LAKE MANN DR	SW	NA	OPPOSITE 671 S GOLDWYN AVE	Present	Y	N	84.5
F007859	S GOLDWYN AVE	6	Washington Shores	S GOLDWYN AVE & NORTH LAKE MANN DR	MEDIAN	N	NONE	Present	Y	N	84.5
F007711	S GOLDWYN AVE	6	Washington Shores	ROGERS DR & S GOLDWYN AVE & ORANGE CENTER BLVD	NW	E	3301 ROGERS DR	Present	Y	N	84.5
F008636	S JOHN YOUNG PKWY	6	Clear Lake	S JOHN YOUNG PKWY & ORANGE CENTER BLVD	SW	E	2912 ORANGE CENTER BLVD	Present	Y	N	84.0
F004193	S RIO GRANDE AVE	6	Clear Lake	S RIO GRANDE AVE & MONTE CARLO TRL	NW		1600 W GORE ST	Present	N	N	84.0
F008626	S JOHN YOUNG PKWY	6	Lake Sunset	S JOHN YOUNG PKWY & ORANGE CENTER BLVD	NW	NA	2919 ORANGE CENTER BLVD	Present	Y	N	84.0
F008710	COLUMBIA ST	6	Washington Shores	COLUMBIA ST & DREW AVE	NW	NA	1110 DREW AVE	Present	N	N	83.0
F004300	BRUTON BLVD	6	Catalina	BRUTON BLVD & UNNAMED ACCESS RD	NE	NA	3000 S JOHN YOUNG PKWY	Present	Y	N	82.5
F008654	S JOHN YOUNG PKWY	6	Clear Lake	COLUMBIA ST & S JOHN YOUNG PKWY	N	NA	1202 S JOHN YOUNG PKWY	Present	Y	N	82.5
F013459	S JOHN YOUNG PKWY	6	Clear Lake	S JOHN YOUNG PKWY & MONTE CARLO TRL	NW	NA	2921 MONTE CARLO TRL	Present	Y	N	82.5
F028927	S TAMPA AVE	6	Lake Sunset	S TAMPA AVE & UNNAMED RD	SW	N	776 S TAMPA AVE	N/A, No Curb	N	N	82.5
F028928	S TAMPA AVE	6	Lake Sunset	S TAMPA AVE & UNNAMED RD	NW	S	776 S TAMPA AVE	N/A, No Curb	N	N	82.5
F002049	S TAMPA AVE	6	Lake Sunset	JACOBS PL & S TAMPA AVE	SW		764 S TAMPA AVE	Present	Y	N	82.5
F028639	BRUTON BLVD	6	Richmond Heights	BRUTON BLVD & UNNAMRD RD	SW	N	1960 BRUTON BLVD	N/A, No Curb	N	N	81.5
F028644	BRUTON BLVD	6	Richmond Heights	BRUTON BLVD & UNNAMED RD	NW	S	1960 BRUTON BLVD	N/A, No Curb	N	N	81.5
F028643	BRUTON BLVD	6	Richmond Heights	BRUTON BLVD & UNNAMED RD	SW	N	1960 BRUTON BLVD	N/A, No Curb	N	N	81.5
F028640	BRUTON BLVD	6	Richmond Heights	BRUTON BLVD & UNNAMRD RD	NW	S	1960 BRUTON BLVD	N/A, No Curb	N	N	81.5
F024953	ECCLESTON ST	6	Washington Shores	BETHUNE DR & ECCLESTON ST	NE	W	N LAKE MANN DR	Present	N	N	81.5
F024950	ECCLESTON ST	6	Washington Shores	ECCLESTON ST & WEST LAKE MANN DR	NE	W	650 W LAKE MANN DR	Present	N	N	81.5
F024956	ECCLESTON ST	6	Washington Shores	BETHUNE DR & ECCLESTON ST	SE	W	3600 ECCLESTON ST	Present	N	N	81.5
F007833	S GOLDWYN AVE	6	Washington Shores	SPAULDING RD & S GOLDWYN AVE	NW	NA	3600 ECCLESTON ST	Present	Y	N	81.5
F024957	ECCLESTON ST	6	Washington Shores	BETHUNE DR & ECCLESTON ST	SW	W	3600 ECCLESTON ST	Present	N	N	81.5
F024947	ECCLESTON ST	6	Washington Shores	ECCLESTON ST & WEST LAKE MANN DR	SE	W	3600 ECCLESTON ST	Present	N	N	81.5
F024952	ECCLESTON ST	6	Washington Shores	BETHUNE DR & ECCLESTON ST	NW	NA	650 W LAKE MANN DR	Present	N	N	81.5

Ramp ID	Street Name	Comm. District	Neighborhood	Intersection	Intersect. Quadrant	Ped. Travel Direction	Nearest Parcel Address	Status	Marked Crossing	Midblock Crossing	Sidewalk Priority
F007842	S GOLDWYN AVE	6	Washington Shores	S GOLDWYN AVE & ECCLESTON ST	SW	NA	3600 ECCLESTON ST	Present	Y	N	81.5
F002984	S PARRAMORE AVE	6	Holden Heights	CONROY ST & S PARRAMORE AVE	SE	W	1503 S PARRAMORE AVE	Present	N	N	80.5
F008791	S IVEY LN	6	Lake Mann Gardens	COLUMBIA ST & S IVEY LN	SE	NA	1075 S IVEY LN	Present	Y	N	80.5
F004336	BRUTON BLVD	6	Johnson Village	WILTS ST & BRUTON BLVD	SE	NA	3938 WILTS ST	Present	N	N	80.0
F003677	BRUTON BLVD	6	Richmond Heights	BRUTON BLVD & FORD ST	NW	NA	1616 BRUTON BLVD	Present	N	N	80.0
F003752	BRUTON BLVD	6	Richmond Heights	BRUTON BLVD & NIMONS ST	NW	NA	4001 NIMONS ST	Present	N	N	80.0
F003618	BRUTON BLVD	6	Richmond Heights	BRUTON BLVD & CEPEDA ST	SW	NA	1602 BRUTON BLVD	Present	N	N	80.0
F003748	BRUTON BLVD	6	Richmond Heights	BRUTON BLVD & FORD ST	SW	NA	4004 FORD ST	Present	N	N	80.0
F003756	BRUTON BLVD	6	Richmond Heights	BRUTON BLVD & NIMONS ST	SW	NA	1750 BRUTON BLVD	Present	N	N	80.0
F003626	BRUTON BLVD	6	Richmond Heights	BRUTON BLVD & GAY NELL CT	SW	NA	1616 BRUTON BLVD	Present	N	N	80.0
F003622	BRUTON BLVD	6	Richmond Heights	BRUTON BLVD & GAY NELL CT	NW	NA	1602 BRUTON BLVD	Present	N	N	80.0
F003799	W GORE ST	6	Holden Heights	I-4 ON RAMP W & W GORE ST	SE		NONE	Present	N	N	79.5
F003795	W GORE ST	6	Holden Heights	I-4 ON RAMP W & W GORE ST	SW		626 W GORE ST	Present	N	N	79.5
F008658	COLUMBIA ST	6	Clear Lake	COLUMBIA ST & S GOLDWYN AVE & LAKE PARK CT	NE	S	3283 COLUMBIA ST	Present	Y	N	78.5
F007982	S GOLDWYN AVE	6	Clear Lake	S GOLDWYN AVE & MONTE CARLO TRL	NE	NA	1001 GOLDWYN AVE	Present	Y	N	78.5
F007963	S GOLDWYN AVE	6	Clear Lake	PIEDMONT ST & S GOLDWYN AVE	SE	NA	1001 GOLDWYN AVE	Present	N	N	78.5
F008755	COLUMBIA ST	6	Roosevelt Park	COLUMBIA ST & AMAROS AVE	NE	NA	4195 COLUMBIA ST	Present	Y	N	78.5
F003530	COLUMBIA ST	6	Roosevelt Park	COLUMBIA ST & FLORENCE AVE	SW	NA	4104 COLUMBIA ST	Present	Y	N	78.5
F003534	COLUMBIA ST	6	Roosevelt Park	COLUMBIA ST & AMAROS AVE	SE	NA	1201 AMAROS AVE	Present	Y	N	78.5
F008751	COLUMBIA ST	6	Roosevelt Park	COLUMBIA ST & FLORENCE AVE	NW	NA	4101 COLUMBIA ST	Present	Y	N	78.5
F008668	COLUMBIA ST	6	Washington Shores	COLUMBIA ST & S GOLDWYN AVE & LAKE PARK CT	NE	NA	1138 S GOLDWYN AVE	Present	Y	N	78.5
F008645	S JOHN YOUNG PKWY	6	Clear Lake	S JOHN YOUNG PKWY & MONTE CARLO TRL	NW	NA	2921 MONTE CARLO TRL	Present	Y	N	78.0
F003448	LESCOT LN	6	Carver Shores	LESCOT LN & LANETTE ST	NW	NA	4811 E LANETTE ST	Present	N	N	77.5
F003452	LESCOT LN	6	Carver Shores	LESCOT LN & LANETTE ST	SW	NA	4814 E LANETTE ST	Present	N	N	77.5

Ramp ID	Street Name	Comm. District	Neighborhood	Intersection	Intersect. Quadrant	Ped. Travel Direction	Nearest Parcel Address	Status	Marked Crossing	Midblock Crossing	Sidewalk Priority
F004034	CITRUS ST	6	Holden Heights	CITRUS ST & S LEE AVE	SE		1027 S LEE AVE	Present	N	N	77.5
F004038	CITRUS ST	6	Holden Heights	CITRUS ST & S LEE AVE	SW		1016 S LEE AVE	Present	N	N	77.5
F003490	COLUMBIA ST	6	Johnson Village	COLUMBIA ST & S GOLDWYN AVE & LAKE PARK CT	SW	E	3410 COLUMBIA ST	Present	Y	N	77.5
F003486	COLUMBIA ST	6	Johnson Village	COLUMBIA ST & S GOLDWYN AVE & LAKE PARK CT	SW	N	3410 COLUMBIA ST	Present	Y	N	77.5
F002927	BRUTON BLVD	6	Roosevelt Park	BOOKER ST & BRUTON BLVD	SW	NA	OPPOSITE 4003 BOOKER ST	Present	N	N	77.0
F003614	BRUTON BLVD	6	Roosevelt Park	BRUTON BLVD & CEPEDA ST	NW	NA	1502 BRUTON BLVD	Present	N	N	77.0
F004205	S RIO GRANDE AVE	6	Clear Lake	S RIO GRANDE AVE & ACME ST	SW	N	1140 S RIO GRANDE AVE	Present	N	N	76.0
F004946	COLUMBIA ST	6	Holden Heights	COLUMBIA ST & S LEE AVE	SE		810 W COLUMBIA ST	Present	N	N	76.0
F004572	KIRKLAND BLVD	6	Richmond Heights	KIRKLAND BLVD & MANTILLA AVE	SE	NA	4154 KIRKLAND BLVD	Present	Y	N	76.0
F029309	ROGERS DR	6	Washington Shores	ROGERS DR & UNNAMED RD	SE	W	3504 ROGERS DR	Present	Y	N	76.0
F029310	ROGERS DR	6	Washington Shores	ROGERS DR & UNNAMED RD	SW	E	3504 ROGERS DR	Present	Y	N	76.0
F008895	BUNCHE ST	6	Washington Shores	BUNCHE ST & DREW AVE	SE	NA	3830 BUNCHE ST	Present	N	N	76.0
F008849	LAKE MANN DR	6	Washington Shores	LAKE MANN DR & ROGERS DR	NW	NA	944 W LAKE MANN DR	Present	Y	N	76.0
F007781	LAKE MANN DR	6	Washington Shores	LAKE MANN DR & ROGERS DR	SE	NA	3600 ROGERS DR	Present	Y	N	76.0
F006307	ROGERS DR	6	Washington Shores	WOODEN BLVD & ROGERS DR	NW	E	940 WOODEN BLVD	Present	Y	N	76.0
F008913	BUNCHE ST	6	Washington Shores	BUNCHE ST & DREW AVE	NE	NA	1017 DREW AVE	Present	N	N	76.0
F013456	S JOHN YOUNG PKWY	6	Clear Lake	S JOHN YOUNG PKWY & MONTE CARLO TRL	NW	NA	2921 MONTE CARLO TRL	Present	Y	N	75.5
F008650	S JOHN YOUNG PKWY	6	Clear Lake	S JOHN YOUNG PKWY & MONTE CARLO TRL	SW	NA	3032 MONTE CARLO TRL	Present	Y	N	75.5
F027177	S WESTMORELAND DR	6	Holden Heights	S WESTMORELAND DR & UNNAMED RD	NW	S	1000 W GORE ST	Present	N	N	75.5
F027176	S WESTMORELAND DR	6	Holden Heights	S WESTMORELAND DR & UNNAMED RD	SW	N	1000 W GORE ST	Present	N	N	75.5
F002632	S PARRAMORE AVE	6	Holden Heights	W MILLER AVE & S PARRAMORE AVE & W MILLER ST	SW		702 W MILLER AVE	Present	N	N	75.5
F003635	S WESTMORELAND DR	6	Holden Heights	MID BLOCK S WESTMORELAND DR	S	E	1000 W GORE ST	Present	Y	Y	75.5
F003611	S WESTMORELAND DR	6	Holden Heights	CITRUS ST & S WESTMORELAND DR	NW	S	1000 W GORE ST	Present	Y	N	75.5
F002923	BRUTON BLVD	6	Roosevelt Park	BOOKER ST & BRUTON BLVD	NW	NA	4003 BOOKER ST	Present	N	N	75.5

Ramp ID	Street Name	Comm. District	Neighborhood	Intersection	Intersect. Quadrant	Ped. Travel Direction	Nearest Parcel Address	Status	Marked Crossing	Midblock Crossing	Sidewalk Priority
F002931	BRUTON BLVD	6	Roosevelt Park	MINOSO ST & BRUTON BLVD	SW	NA	1300 BRUTON BLVD	Present	Y	N	75.5
F002671	ELESE ST	6	Carver Shores	ELESE ST & DEEROCK DR	NW	NA	5105 ELESE ST	Present	N	N	75.0
F002643	DEEROCK DR	6	Carver Shores	DEEROCK DR & LANETTE ST	SW	NA	5102 LANETTE ST	Present	N	N	75.0
F002639	DEEROCK DR	6	Carver Shores	DEEROCK DR & LANETTE ST	NW	NA	5101 LANETTE ST	Present	N	N	75.0
F028842	METROWEST BLVD	6	Eagles Nest	METROWEST BLVD & UNNAMED RD	NE	SW	5353 METROWEST BLVD	N/A, No Curb	Y	N	75.0
F028841	METROWEST BLVD	6	Eagles Nest	METROWEST BLVD & UNNAMED RD	NW	NE	5353 METROWEST BLVD	N/A, No Curb	Y	N	75.0
F017257	INDIANA ST	6	Holden Heights	INDIANA ST & NIEUPOUR LN	SW	N	1400 NIEUPOUR LN	Present	N	N	75.0
F004145	S RIO GRANDE AVE	6	Holden Heights	S RIO GRANDE AVE & MONTE CARLO TRL	SE		1101 S RIO GRANDE AVE	Present	N	N	75.0
F003113	W MILLER AVE	6	Holden Heights	W MILLER AVE & NIEUPOUR LN	NW		1522 NIEUPOUR LN	Present	N	N	75.0
F003101	INDIANA ST	6	Holden Heights	INDIANA ST & NIEUPOUR LN	SW	E	1400 NIEUPOUR LN	Present	N	N	75.0
F003097	INDIANA ST	6	Holden Heights	INDIANA ST & NIEUPOUR LN	SE		1401 NIEUPOUR LN	Present	N	N	75.0
F003093	S LEE AVE	6	Holden Heights	S LEE AVE & INDIANA ST	NW		901 INDIANA ST	Present	N	N	75.0
F003089	S LEE AVE	6	Holden Heights	S LEE AVE & INDIANA ST	SW		1402 S LEE AVE	Present	N	N	75.0
F008853	LAKE MANN DR	6	Washington Shores	LAKE MANN DR & ROGERS DR	NE	NA	945 LAKE MANN DR	Present	Y	N	75.0
F002631	POPPY AVE	6	Carver Shores	BOTANY CT & POPPY AVE	N	NA	5205 BOTANY CT	Present	N	N	74.5
F002683	ELESE ST	6	Carver Shores	ELESE ST & DEEROCK DR	SW	NA	5100 ELESE ST	Present	N	N	74.5
F004476	LAKE PARK CT	6	Clear Lake	LAKE PARK CT & WELLS ST	NE	NA	3301 WELLS ST	Present	Y	N	74.5
F004201	S RIO GRANDE AVE	6	Clear Lake	S RIO GRANDE AVE & ACME ST	NW	S	1130 S RIO GRANDE AVE	Present	N	N	74.5
F010761	INTERNATIONAL DR	6	Florida Center	MUNICIPAL DR & INTERNATIONAL DR	SE	NA	6905 MUNICIPAL DR	Present	Y	N	74.5
F010765	INTERNATIONAL DR	6	Florida Center	MUNICIPAL DR & INTERNATIONAL DR	SW	NA	5400 INTERNATIONAL DR	Present	Y	N	74.5
F004970	S PARRAMORE AVE	6	Holden Heights	S PARRAMORE AVE & PIEDMONT ST	SW		1000 S PARRAMORE AVE	Present	N	N	74.5
F002113	JACOBS PL	6	Lake Sunset	JACOBS PL & S TEXAS AVE	SW		2205 ORANGE CENTER BLVD	Present	Y	N	74.5
F002117	S OHIO AVE	6	Lake Sunset	S OHIO AVE & JACOBS PL	SE		2205 ORANGE CENTER BLVD	Present	N	N	74.5
F002592	S PARRAMORE AVE	6	Holden Heights	S PARRAMORE AVE & 19TH ST	NW		1806 S PARRAMORE AVE	Present	N	N	74.0

Ramp ID	Street Name	Comm. District	Neighborhood	Intersection	Intersect. Quadrant	Ped. Travel Direction	Nearest Parcel Address	Status	Marked Crossing	Midblock Crossing	Sidewalk Priority
F032073	JACOBS PL	6	Lake Sunset	JACOBS PL & UNNAMED RD	SE	W	764 S TAMPA AVE	Present	N	N	74.0
F008981	DREW AVE	6	Washington Shores	LENOX ST & DREW AVE	SW	NA	1042 DREW AVE	Present	Y	N	73.0
F013507	DREW AVE	6	Washington Shores	LENOX ST & DREW AVE	SE	NA	E SIDE OF DREW AV OPPOSITE 1042 DREW AVE	Present	Y	N	73.0
F008957	OLA DR	6	Washington Shores	BUNCHE ST & OLA DR	SE	NA	1111 OLA DR	Present	N	N	73.0
F008973	OLA DR	6	Washington Shores	OLA DR & LENOX ST	SE	NA	3934 LENOX ST	Present	N	N	73.0
F029083	S HIAWASSEE RD	6	Metro West	CURRIN DR & S HIAWASSEE RD & VISTA VERDE	SW	N	1658 S HIAWASSEE RD	Present	Y	N	72.5
F029082	S HIAWASSEE RD	6	Metro West	CURRIN DR & S HIAWASSEE RD & VISTA VERDE	NW	S	1658 S HIAWASSEE RD	Present	Y	N	72.5
F028840	METROWEST BLVD	6	Eagles Nest	METROWEST BLVD & UNNAMED RD	N	SW	5353 METROWEST BLVD	N/A, No Curb	Y	N	72.0
F028839	METROWEST BLVD	6	Eagles Nest	METROWEST BLVD & UNNAMED RD	W	NE	5165 METROWEST BLVD	N/A, No Curb	Y	N	72.0
F008917	THOMAS ST	6	Washington Shores	THOMAS ST & DREW AVE	SE	NA	944 W LAKE MANN DR	Present	Y	N	72.0
F008997	THOMAS ST	6	Washington Shores	THOMAS ST & DREW AVE	SW	NA	1000 DREW AVE	Present	Y	N	72.0
F005285	COVINGTON ST	6	Richmond Heights	COVINGTON ST & LISTON CT	SW	NA	2004 LISTON CT	Present	N	N	71.5
F005289	COVINGTON ST	6	Richmond Heights	COVINGTON ST & LISTON CT	SE	NA	2003 LISTON CT	Present	N	N	71.5
F007726	S GOLDWYN AVE	6	Washington Shores	ROGERS DR & S GOLDWYN AVE & ORANGE CENTER BLVD	SW	NA	902 GOLDWYN AVE	Present	Y	N	71.5
F006241	SPAULDING RD	6	Washington Shores	SPAULDING RD & BETHUNE DR	SW	NA	804 BETHUNE DR	Present	N	N	71.5
F006267	SPAULDING RD	6	Washington Shores	WOODEN BLVD & SPAULDING RD	SE	W	3504 SPAULDING RD	Present	N	N	71.5
F029799	GRAND NATIONAL DR	6	Florida Center	GRAND NATIONAL DR & UNNAMED DRIVEWAY	NW	S	7055 S KIRKMAN RD	N/A, No Curb	N	N	70.5
F029797	GRAND NATIONAL DR	6	Florida Center	GRAND NATIONAL DR & UNNAMED DRIVEWAY	NW	NA	7055 S KIRKMAN RD	N/A, No Curb	N	N	70.5
F029798	GRAND NATIONAL DR	6	Florida Center	GRAND NATIONAL DR & UNNAMED DRIVEWAY	SW	N	7055 S KIRKMAN RD	N/A, No Curb	N	N	70.5
F032065	GRAND NATIONAL DR	6	Florida Center	GRAND NATIONAL DR & UNNAMED DRIVEWAY	SE	NA	7061 GRAND NATIONAL DR	Present	N	N	70.5
F029796	GRAND NATIONAL DR	6	Florida Center	GRAND NATIONAL DR & UNNAMED DRIVEWAY	SW	NA	7055 S KIRKMAN RD	N/A, No Curb	N	N	70.5
F032066	GRAND NATIONAL DR	6	Florida Center	GRAND NATIONAL DR & UNNAMED DRIVEWAY	NE	NA	7061 GRAND NATIONAL DR	Present	N	N	70.5
F023565	CARRIER DR	6	Florida Center	CARRIER DR & GRAND NATIONAL DR & GRANDNATIONAL DR	NW	NA	7055 S KIRKMAN RD	Present	N	N	70.5
F011099	GRANDNATIONAL DR	6	Florida Center	GRANDNATIONAL DR & VANGUARD ST	SE	NA	7061 GRANDNATIONAL DR	Present	N	N	70.5

Ramp ID	Street Name	Comm. District	Neighborhood	Intersection	Intersect. Quadrant	Ped. Travel Direction	Nearest Parcel Address	Status	Marked Crossing	Midblock Crossing	Sidewalk Priority
F004812	COLUMBIA ST	6	Richmond Heights	COLUMBIA ST & S IVEY LN	NE	W	1075 S IVEY LN	Present	Y	N	70.5
F003436	LESCOT LN	6	Carver Shores	LESCOT LN & DACEY CT	NE	NA	1343 LESCOT LN	Present	N	N	70.0
F004165	MONTE CARLO TRL	6	Holden Heights	MONTE CARLO TRL & PLYMOUTH AVE	NE		1025 PLYMOUTH AVE	Present	N	N	70.0
F004161	MONTE CARLO TRL	6	Holden Heights	MONTE CARLO TRL & PLYMOUTH AVE	NW		1024 PLYMOUTH AVE	Present	N	N	70.0
F004376	CROOMS AVE	6	Johnson Village	JOHNSON ST & CROOMS AVE	E	NA	3823 JOHNSON ST	Present	N	N	70.0
F004440	MABLE BUTLER AVE	6	Johnson Village	STARKS ST & MABLE BUTLER AVE	NW	NA	3601 STARKS ST	Present	N	N	70.0
F004372	CROOMS AVE	6	Johnson Village	CROOMS AVE & STARKS ST	SE	NA	3816 STARKS ST	Present	N	N	70.0
F004428	MABLE BUTLER AVE	6	Johnson Village	JOHNSON ST & MABLE BUTLER AVE	NW	NA	3609 JOHNSON ST	Present	N	N	70.0
F004368	CROOMS AVE	6	Johnson Village	CROOMS AVE & STARKS ST	NE	NA	3815 STARKS ST	Present	N	N	70.0
F004436	MABLE BUTLER AVE	6	Johnson Village	STARKS ST & MABLE BUTLER AVE	SW	NA	3600 STARKS ST	Present	N	N	70.0
F002224	COLUMBIA ST	6	Richmond Heights	COLUMBIA ST & AARON AVE	SW	NA	1500 AARON AVE	Present	N	N	70.0
F028115	COLUMBIA ST	6	Roosevelt Park	AARON AVE & COLUMBIA ST	NE	S	4286 COLUMBIA ST	N/A, No Curb	N	N	70.0
F029616	BETHUNE DR	6	Washington Shores	BETHUNE DR & LEWIS CT	SW	E	1100 BETHUNE DR	Present	Y	N	70.0
F007750	ROGERS DR	6	Washington Shores	ROGERS DR & BETHUNE DR	NW	E	3501 ROGERS DR	Present	Y	N	70.0
F007760	ROGERS DR	6	Washington Shores	ROGERS DR & BETHUNE DR	NE	S	933 BETHUNE DR	Present	Y	N	70.0
F008687	COLUMBIA ST	6	Washington Shores	COLUMBIA ST & BETHUNE DR	NE	NA	1125 BETHUNE DR	Present	N	N	70.0
F007764	ROGERS DR	6	Washington Shores	ROGERS DR & BETHUNE DR	NE	W	933 BETHUNE DR	Present	Y	N	70.0
F007735	ROGERS DR	6	Washington Shores	ROGERS DR & BETHUNE DR	SE	N	3454 ROGERS DR	Present	Y	N	70.0
F008891	LEWIS CT	6	Washington Shores	LEWIS CT & BETHUNE DR	SE	N	1105 BETHUNE DR	Present	Y	N	70.0
F008886	LEWIS CT	6	Washington Shores	LEWIS CT & BETHUNE DR	SE	W	1105 BETHUNE DR	Present	N	N	70.0
F006299	ROGERS DR	6	Washington Shores	WOODEN BLVD & ROGERS DR	NE	W	945 WOODEN BLVD	Present	Y	N	70.0
F013504	ROGERS DR	6	Washington Shores	ROGERS DR & BETHUNE DR	SW	E	1000 BETHUNE DR	Present	Y	N	70.0
F006251	LEWIS CT	6	Washington Shores	LEWIS CT & BETHUNE DR	NE	S	3423 LEWIS CT	Present	Y	N	70.0
F006263	SPAULDING RD	6	Washington Shores	WOODEN BLVD & SPAULDING RD	SW	NA	808 WOODEN BLVD	Present	N	N	70.0

Ramp ID	Street Name	Comm. District	Neighborhood	Intersection	Intersect. Quadrant	Ped. Travel Direction	Nearest Parcel Address	Status	Marked Crossing	Midblock Crossing	Sidewalk Priority
F007740	ROGERS DR	6	Washington Shores	ROGERS DR & BETHUNE DR	SE	W	3454 ROGERS DR	Present	Y	N	70.0
F024973	LEWIS CT	6	Washington Shores	BETHUNE DR & LEWIS CT	SE	W	1105 BETHUNE DR	Present	Y	N	70.0
F002968	W MILLER ST	6	Holden Heights	W MILLER ST & CONROY PL	NW		611 W MILLER AVE	Present	N	N	69.5
F002892	CONROY ST	6	Holden Heights	CONROY ST & CONROY PL	SW		610 CONROY ST	Present	N	N	69.5
F002788	W GORE ST	6	Clear Lake	W GORE ST & MONTE CARLO TRL	SW	E	2020 W GORE ST	Present	Y	N	69.0
F028843	METROWEST BLVD	6	Eagles Nest	METROWEST BLVD & UNNAMED RD	NW	E	5165 METROWEST BLVD	N/A, No Curb	Y	N	69.0
F028844	METROWEST BLVD	6	Eagles Nest	METROWEST BLVD & UNNAMED RD	NE	W	5165 METROWEST BLVD	N/A, No Curb	Y	N	69.0
F011286	TURKEY LAKE RD	6	Florida Center	TURKEY LAKE RD & WOODGREEN DR	SW	NA	6500 TURKEY LAKE RD	Present	Y	N	69.0
F004157	MONTE CARLO TRL	6	Holden Heights	MONTE CARLO TRL & MACK AVE	NE		1025 MACK AVE	Present	N	N	69.0
F004153	MONTE CARLO TRL	6	Holden Heights	MONTE CARLO TRL & MACK AVE	NW		1018 MACK AVE	Present	N	N	69.0
F002513	S JOHN YOUNG PKWY	6	Catalina	S JOHN YOUNG PKWY & CLEAR WAY	E		3001 CLEAR WAY	Present	Y	N	68.5
F028302	S GOLDWYN AVE	6	Clear Lake	S GOLDWYN AVE & UNNAMED RD	NE	S	901 S GOLDWYN AVE	Present	N	N	68.5
F028303	S GOLDWYN AVE	6	Clear Lake	S GOLDWYN AVE & UNNAMED RD	SE	N	927 S GOLDWYN AVE	Present	N	N	68.5
F007958	S GOLDWYN AVE	6	Clear Lake	PIEDMONT ST & S GOLDWYN AVE	NE	NA	3135 PIEDMONT ST	Present	N	N	68.5
F003607	S WESTMORELAND DR	6	Holden Heights	CITRUS ST & S WESTMORELAND DR	SW	N	1104 S WESTMORELAND DR	Present	Y	N	68.5
F004911	CITRUS ST	6	Holden Heights	CITRUS ST & S LEE AVE	NE	NA	811 CITRUS ST	Present	N	N	68.5
F002824	COLUMBIA ST	6	Holden Heights	AVONDALE AVE & COLUMBIA ST	NE	NA	1123 AVONDALE AVE	Present	N	N	68.5
F004340	BRUTON BLVD	6	Johnson Village	WILTS ST & BRUTON BLVD	NE	NA	4021 WILTS ST	Present	N	N	68.5
F004380	CROOMS AVE	6	Johnson Village	JOHNSON ST & CROOMS AVE	S	NA	1321 CROOMS AVE	Present	N	N	68.5
F004356	WILTS ST	6	Johnson Village	WILTS ST & CROOMS AVE	E	NA	3921 WILTS ST	Present	N	N	68.5
F028323	S GOLDWYN AVE	6	Lake Sunset	S GOLDWYN AVE & UNNAMED RD	SW	N	715 S GOLDWYN AVE	N/A, No Curb	N	N	68.5
F028322	S GOLDWYN AVE	6	Lake Sunset	S GOLDWYN AVE & UNNAMED RD	NE	S	715 S GOLDWYN AVE	N/A, No Curb	N	N	68.5
F005249	MANTILLA AVE	6	Richmond Heights	MANTILLA AVE & TATUM ST	NW	E	4165 TATUM ST	Present	N	N	68.5
F005245	MANTILLA AVE	6	Richmond Heights	MANTILLA AVE & TATUM ST	NW	S	4165 TATUM ST	Present	N	N	68.5

Ramp ID	Street Name	Comm. District	Neighborhood	Intersection	Intersect. Quadrant	Ped. Travel Direction	Nearest Parcel Address	Status	Marked Crossing	Midblock Crossing	Sidewalk Priority
F005237	MANTILLA AVE	6	Richmond Heights	MANTILLA AVE & TATUM ST	NE	W	2155 MANTILLA AVE	Present	N	N	68.5
F005233	MANTILLA AVE	6	Richmond Heights	MANTILLA AVE & TATUM ST	NE	S	2155 MANTILLA AVE	Present	N	N	68.5
F005229	MANTILLA AVE	6	Richmond Heights	MANTILLA AVE & TATUM ST	SE	N	4150 TATUM ST	Present	N	N	68.5
F005225	MANTILLA AVE	6	Richmond Heights	MANTILLA AVE & TATUM ST	SE	W	4150 TATUM ST	Present	N	N	68.5
F002216	AARON AVE	6	Roosevelt Park	AARON AVE & MINOSO ST	SE	NA	4290 MINOSO ST	Present	Y	N	68.5
F003566	AARON AVE	6	Roosevelt Park	PAPPY KENNEDY ST & AARON AVE	NE	NA	1427 AARON AVE	Present	Y	N	68.5
F002899	BOOKER ST	6	Roosevelt Park	AMAROS AVE & BOOKER ST	SW	NA	1402 AMAROS AVE	Present	N	N	68.5
F013249	AARON AVE	6	Roosevelt Park	AARON AVE & BOOKER ST	NE	N	4293 BOOKER ST	Present	Y	N	68.5
F003602	PAPPY KENNEDY ST	6	Roosevelt Park	PAPPY KENNEDY ST & AMAROS AVE	SW	NA	1504 AMAROS AVE	Present	N	N	68.5
F003562	AARON AVE	6	Roosevelt Park	PAPPY KENNEDY ST & AARON AVE	SE	N	1501 AARON AVE	Present	Y	N	68.5
F002935	BRUTON BLVD	6	Roosevelt Park	MINOSO ST & BRUTON BLVD	NW	NA	1224 BRUTON BLVD	Present	Y	N	68.5
F027237	BETHUNE DR	6	Washington Shores	BETHUNE DR & NORTH LAKE MANN DR	NW	S	621 W LAKE MANN DR	Present	N	N	68.5
F025712	NORTH LAKE MANN DR	6	Washington Shores	NORTH LAKE MANN DR & UNNAMED RD	NW	NA	621 W LAKE MANN DR	Present	N	N	68.5
F024963	NORTH LAKE MANN DR	6	Washington Shores	BETHUNE DR & NORTH LAKE MANN DR	SW	NA	650 W LAKE MANN DR	Present	N	N	68.5
F024961	NORTH LAKE MANN DR	6	Washington Shores	NORTH LAKE MANN DR & S GOLDWYN AVE	SW	E	N LAKE MANN DR	Present	N	N	68.5
F009001	HENTON LN	6	Washington Shores	HENTON LN & RALEIGH ST	SW	NA	1114 HENTON LN	Present	N	N	68.5
F007864	S GOLDWYN AVE	6	Washington Shores	S GOLDWYN AVE & NORTH LAKE MANN DR	NW	NA	621 W LAKE MANN DR	Present	Y	N	68.5
F007837	S GOLDWYN AVE	6	Washington Shores	SPAULDING RD & S GOLDWYN AVE	SW	NA	802 GOLDWYN AVE	Present	Y	N	68.5
F008831	HANKINS CIR	6	Washington Shores	HANKINS CIR & SPAULDING RD	NA	NA	801 HANKINS CIR	Present	N	N	68.5
F028533	L B MCLEOD RD	6	33rd St. Industrial	L B MCLEOD RD & UNNAMED RD	N	SW	4653 L B MCLEOD RD	N/A, No Curb	Y	N	68.0
F028532	L B MCLEOD RD	6	33rd St. Industrial	L B MCLEOD RD & UNNAMED RD	W	NE	4653 L B MCLEOD RD	N/A, No Curb	Y	N	68.0
F010939	L B MCLEOD RD	6	Catalina	L B MCLEOD RD & GARDENIA AVE	NW	NA	3000 S JOHN YOUNG PKWY	Present	Y	N	68.0
F010924	L B MCLEOD RD	6	Catalina	L B MCLEOD RD & RIO VISTA AVE	SW	NA	3902 L B MCLEOD RD	Present	Y	N	68.0
F010927	L B MCLEOD RD	6	Catalina	L B MCLEOD RD & RIO VISTA AVE	SE	NA	3852 L B MCLEOD RD	Present	Y	N	68.0

Ramp ID	Street Name	Comm. District	Neighborhood	Intersection	Intersect. Quadrant	Ped. Travel Direction	Nearest Parcel Address	Status	Marked Crossing	Midblock Crossing	Sidewalk Priority
F004256	PRINCE HALL BLVD	6	Richmond Estates	PRINCE HALL BLVD & MARY CHURCH CT	SW	NA	4100 PRINCE HALL BLVD	Present	N	N	67.5
F004512	SOLOMON DR	6	Richmond Estates	JOHN BRUCE AVE & SOLOMON DR	SW	NA	4216 SOLOMON DR	Present	N	N	67.5
F004504	JOHN BRUCE AVE	6	Richmond Estates	JOHN BRUCE AVE & TOM SKINNER WAY	NW	NA	2636 JOHN BRUCE AVE	Present	N	N	67.5
F004508	SOLOMON DR	6	Richmond Estates	JOHN BRUCE AVE & SOLOMON DR	SE	NA	2431 JOHN BRUCE AVE	Present	N	N	67.5
F004592	MANTILLA AVE	6	Richmond Heights	MANTILLA AVE & PEDESTRIAN BRIDGE	NW	NA	4168 KIRKLAND BLVD	Present	N	N	67.5
F013229	CEPEDA ST	6	Richmond Heights	CEPEDA ST & CRESTLAWN AVE	SE	NA	1605 CRESTLAWN AVE	Present	N	N	67.5
F004576	KIRKLAND BLVD	6	Richmond Heights	KIRKLAND BLVD & MANTILLA AVE	SW	NA	4168 KIRKLAND BLVD	Present	Y	N	67.5
F005265	MANTILLA AVE	6	Richmond Heights	MANTILLA AVE & TATUM ST	SW	E	4164 TATUM ST	Present	N	N	67.5
F004580	KIRKLAND BLVD	6	Richmond Heights	KIRKLAND BLVD & MANTILLA AVE	NE	NA	4155 KIRKLAND BLVD	Present	Y	N	67.5
F004584	KIRKLAND BLVD	6	Richmond Heights	KIRKLAND BLVD & MANTILLA AVE	NW	NA	4161 KIRKLAND BLVD	Present	N	N	67.5
F005261	MANTILLA AVE	6	Richmond Heights	MANTILLA AVE & TATUM ST	SW	N	4164 TATUM ST	Present	N	N	67.5
F003642	CEPEDA ST	6	Richmond Heights	CEPEDA ST & CRESTHAVEN AVE	SW	NA	1600 CRESTHAVEN AVE	Present	N	N	67.5
F008760	COLUMBIA ST	6	Roosevelt Park	COLUMBIA ST & AMAROS AVE	NW	NA	4201 COLUMBIA ST	Present	Y	N	67.5
F003649	CEPEDA ST	6	Roosevelt Park	CEPEDA ST & AMAROS AVE	NW	NA	4201 CEPEDA ST	Present	N	N	67.5
F002695	LETHA ST	6	Carver Shores	EDWINA ST & LETHA ST	SW	NA	5136 LETHA ST	Present	N	N	67.0
F003384	LESCOT LN	6	Carver Shores	LESCOT LN & POPPY AVE	SE	NA	5320 LESCOT LN	Present	N	N	67.0
F001862	POPPY AVE	6	Carver Shores	ROSEGAY CT & POPPY AVE	SW	NA	5399 ROSEGAY CT	Present	N	N	67.0
F002687	DEEROCK DR	6	Carver Shores	DEEROCK DR & LETHA ST	NW	NA	5103 LETHA ST	Present	N	N	67.0
F002615	POPPY AVE	6	Carver Shores	ROSEGAY CT & POPPY AVE	N	NA	5301 ROSEGAY CT	Present	N	N	67.0
F004233	S JOHN YOUNG PKWY	6	Catalina	S JOHN YOUNG PKWY & L B MCLEOD RD	SE		OPPOSITE 3155 L B MCLEOD RD	Present	Y	N	67.0
F004341	S RIO GRANDE AVE	6	Rio Grande Park	S RIO GRANDE AVE & L B MCLEOD RD	SW		1416 L B MCLEOD RD	Present	Y	N	67.0
F003538	COLUMBIA ST	6	Roosevelt Park	COLUMBIA ST & AMAROS AVE	SW	NA	1200 AMAROS AVE	Present	Y	N	67.0
F002262	FLORENCE AVE	6	Roosevelt Park	FLORENCE AVE & PAPPY KENNEDY ST	SW	NA	4102 PAPPY KENNEDY ST	Present	N	N	67.0
F003550	MINOSO ST	6	Roosevelt Park	MINOSO ST & AMAROS AVE	NE	NA	1243 AMAROS AVE	Present	N	N	67.0

Ramp ID	Street Name	Comm. District	Neighborhood	Intersection	Intersect. Quadrant	Ped. Travel Direction	Nearest Parcel Address	Status	Marked Crossing	Midblock Crossing	Sidewalk Priority
F003546	MINOSO ST	6	Roosevelt Park	MINOSO ST & AMAROS AVE	NW	NA	4201 MINOSO ST	Present	N	N	67.0
F009005	HENTON LN	6	Washington Shores	HENTON LN & RALEIGH ST	NW	NA	4001 RALEIGH ST	Present	N	N	67.0
F012843	TURKEY LAKE RD	6	Florida Center	TURKEY LAKE RD & WOODGREEN DR	SW	NA	6500 TURKEY LAKE RD	Present	N	N	66.5
F002864	AVONDALE AVE	6	Holden Heights	AVONDALE AVE & INDIANA ST	SW		602 INDIANA ST	Present	N	N	66.5
F002860	AVONDALE AVE	6	Holden Heights	AVONDALE AVE & INDIANA ST	NW		601 INDIANA ST	Present	N	N	66.5
F013232	CEPEDA ST	6	Richmond Heights	CEPEDA ST & CRESTLAWN AVE	SE	NA	1605 CRESTLAWN AVE	Present	N	N	66.5
F003831	NIMONS ST	6	Richmond Heights	NIMONS ST & CRESTLAWN AVE	NW	NA	1668 CRESTLAWN AVE	Present	N	N	66.5
F003835	NIMONS ST	6	Richmond Heights	NIMONS ST & CRESTLAWN AVE	NE	NA	1665 CRESTLAWN AVE	Present	N	N	66.5
F013039	AARON AVE	6	Richmond Heights	AARON AVE & CASSIUS ST	NW	NA	4303 CASSIUS ST	Present	N	N	66.5
F003661	AARON AVE	6	Richmond Heights	AARON AVE & CEPEDA ST	SE	N	1601 AARON AVE	Present	N	N	66.5
F008945	THOMAS ST	6	Washington Shores	ST GEORGE ST & THOMAS ST	NE	NA	997 SAINT GEORGE ST	Present	N	N	66.5
F008949	THOMAS ST	6	Washington Shores	ST GEORGE ST & THOMAS ST	NW	NA	992 SAINT GEORGE ST	Present	N	N	66.5
F008937	DREW AVE	6	Washington Shores	DREW AVE & ST GEORGE ST	SW	NA	946 DREW AVE	Present	N	N	66.5
F002635	POPPY AVE	6	Carver Shores	BOTANY CT & POPPY AVE	W	NA	5212 BOTANY CT	Present	N	N	66.0
F002623	POPPY AVE	6	Carver Shores	BOTANY CT & POPPY AVE	W	NA	5399 BOTANY CT	Present	N	N	66.0
F002627	POPPY AVE	6	Carver Shores	BOTANY CT & POPPY AVE	N	NA	5398 BOTANY AVE	Present	N	N	66.0
F002521	S JOHN YOUNG PKWY	6	Catalina	S JOHN YOUNG PKWY & CLEAR WAY	MEDIAN	NW	OPPOSITE 3001 CLEAR WAY	Present	Y	N	66.0
F002517	S JOHN YOUNG PKWY	6	Catalina	S JOHN YOUNG PKWY & CLEAR WAY	MEDIAN	SE	3001 CLEAR WAY	Present	Y	N	66.0
F004541	CATALINA DR	6	Catalina	END OF CATALINA DR	NA	NA	2301 29TH ST	Present	N	N	66.0
F004260	PRINCE HALL BLVD	6	Richmond Estates	PRINCE HALL BLVD & MARY CHURCH CT	SE	NA	2931 MARY CHURCH CT	Present	N	N	66.0
F004288	PRINCE HALL BLVD	6	Richmond Estates	KELLY MILLER CT & PRINCE HALL BLVD	E	NA	4245 PRINCE HALL BLVD	Present	N	N	66.0
F004248	PRINCE HALL BLVD	6	Richmond Estates	PRINCE HALL BLVD & PINDER CT	SW	NA	4132 PRINCE HALL BLVD	Present	N	N	66.0
F004128	PRINCE HALL BLVD	6	Richmond Estates	PRINCE HALL BLVD & CUMLER CT	SE	NA	4156 PRINCE HALL BLVD	Present	N	N	66.0
F004252	PRINCE HALL BLVD	6	Richmond Estates	PRINCE HALL BLVD & PINDER CT	SE	NA	4126 PRINCE HALL BLVD	Present	N	N	66.0

Ramp ID	Street Name	Comm. District	Neighborhood	Intersection	Intersect. Quadrant	Ped. Travel Direction	Nearest Parcel Address	Status	Marked Crossing	Midblock Crossing	Sidewalk Priority
F003669	CEPEDA ST	6	Roosevelt Park	CEPEDA ST & FLORENCE AVE	NW	NA	4105 CEPEDA ST	Present	N	N	66.0
F003653	CEPEDA ST	6	Roosevelt Park	CEPEDA ST & AMAROS AVE	NE	NA	4185 CEPEDA ST	Present	N	N	66.0
F002719	KOZART ST	6	Carver Shores	KOZART ST & AMOY CT	W	NA	1208 KOZART ST	Present	N	N	65.5
F002454	S PARRAMORE AVE	6	Holden Heights	S PARRAMORE AVE & W KALEY AVE & W KALEY ST	SE		646 W KALEY ST	Present	N	N	65.5
F003776	NIMONS ST	6	Richmond Heights	NIMONS ST & LISTON DR	SE	NA	1803 LISTON DR	Present	N	N	65.5
F003783	COVINGTON ST	6	Richmond Heights	COVINGTON ST & HORNE AVE	NE	NA	1921 HORNE AVE	Present	N	N	65.5
F006762	MANTILLA AVE	6	Richmond Heights	MANTILLA AVE & GALLIMORE ST	SW	NA	4160 GALLIMORE ST	Present	N	N	65.5
F003772	NIMONS ST	6	Richmond Heights	NIMONS ST & LISTON DR	SW	NA	4086 NIMONS ST	Present	N	N	65.5
F002238	GAMMON LN	6	Richmond Heights	GAMMON LN & NIMONS ST	SW	NA	1710 GAMMON LN	Present	N	N	65.5
F002258	NIMONS ST	6	Richmond Heights	NIMONS ST & CRESTHAVEN AVE	NE	NA	1663 CRESTHAVEN AVE	Present	N	N	65.5
F005273	COVINGTON ST	6	Richmond Heights	BELAFONTE LN & COVINGTON ST	SE	NA	2001 BELAFONTE LN	Present	N	N	65.5
F002242	GAMMON LN	6	Richmond Heights	GAMMON LN & NIMONS ST	NW	NA	1666 GAMMON LN	Present	N	N	65.5
F002951	MINOSO ST	6	Roosevelt Park	MINOSO ST & FLORENCE AVE	NW	NA	1248 FLORENCE AVE	Present	N	N	65.5
F029495	MONTE CARLO TRL	6	Washington Shores	MONTE CARLO TRL & S GOLDWYN AVE	SW	E	3301 LEWIS CT	Present	Y	N	65.5
F002723	KOZART ST	6	Carver Shores	KOZART ST & AQUA CT	NW	NA	1242 KOZART ST	Present	N	N	65.0
F011500	CARRIER DR	6	Florida Center	CARRIER DR & GREENBRIAR PKWY	MEDIAN	SW	7300 GREENBRIAR PKWY	Present	Y	N	65.0
F011498	CARRIER DR	6	Florida Center	CARRIER DR & GREENBRIAR PKWY	MEDIAN	E	5566 CARRIER DR	Present	Y	N	65.0
F011496	CARRIER DR	6	Florida Center	CARRIER DR & GREENBRIAR PKWY	SE	NA	5422 CARRIER DR	Present	Y	N	65.0
F011502	CARRIER DR	6	Florida Center	CARRIER DR & GREENBRIAR PKWY	SW	NA	7300 GREENBRIAR PKWY	Present	Y	N	65.0
F009529	CONROY RD	6	Florida Center North	CONROY RD & CYPRESS WOODS DR	NW	NA	5250 MIDDLE CT	Present	N	N	65.0
F012262	CONROY RD	6	Florida Center North	CONROY RD & MIDDLEBROOK RD & CYPRESS WOODS DR	NE	NA	5389 CONROY RD	Present	Y	N	65.0
F002568	S PARRAMORE AVE	6	Holden Heights	20TH ST & S PARRAMORE AVE	NW		701 20TH ST	Present	N	N	65.0
F002588	S PARRAMORE AVE	6	Holden Heights	S PARRAMORE AVE & 19TH ST	SW		1902 S PARRAMORE AVE	Present	N	N	65.0
F017928	S WESTMORELAND DR	6	Holden Heights	GRAND ST & S WESTMORELAND DR	NW	E	101 GRAND ST	Present	Y	N	65.0

Ramp ID	Street Name	Comm. District	Neighborhood	Intersection	Intersect. Quadrant	Ped. Travel Direction	Nearest Parcel Address	Status	Marked Crossing	Midblock Crossing	Sidewalk Priority
F027224	L B MCLEOD RD	6	Catalina	L B MCLEOD RD & UNNAMED RD	SE	SW	3718 L B MCLEOD RD	N/A, No Curb	N	N	64.5
F028672	GRANDNATIONAL DR	6	Florida Center	GRANDNATIONAL DR & UNNAMED RD	NW	S	5600 INTERNATIONAL DR	Present	N	N	64.5
F028675	GRANDNATIONAL DR	6	Florida Center	GRANDNATIONAL DR & UNNAMED RD	NW	S	5600 INTERNATIONAL DR	N/A, No Curb	N	N	64.5
F028673	GRANDNATIONAL DR	6	Florida Center	GRANDNATIONAL DR & UNNAMED RD	SW	N	5600 INTERNATIONAL DR	Present	N	N	64.5
F011085	GRANDNATIONAL DR	6	Florida Center	GRANDNATIONAL DR & PARKING LOT	NE	NA	5532 INTERNATIONAL DR	Present	N	N	64.5
F003634	CEPEDA ST	6	Richmond Heights	WILLIAMS MANOR AVE & CEPEDA ST	SW	NA	1790 WILLIAMS MANOR AVE	Present	N	N	64.5
F013219	CEPEDA ST	6	Richmond Heights	CEPEDA ST & CRESTHAVEN AVE	SE	NA	1603 CRESTHAVEN AVE	Present	N	N	64.5
F002887	BOOKER ST	6	Roosevelt Park	AMAROS AVE & BOOKER ST	NW	NA	4203 BOOKER ST	Present	N	N	64.5
F008826	SPAULDING RD	6	Washington Shores	HANKINS CIR & SPAULDING RD	SE	NA	801 HANKINS CIR	Present	N	N	64.5
F001776	LESCOT LN	6	Carver Shores	LESCOT LN & CROYLE DR	NE	NA	4961 LESCOT LN	Present	N	N	64.0
F003428	LESCOT LN	6	Carver Shores	LESCOT LN & CROYLE DR	N	NA	5013 LESCOT LN	Present	N	N	64.0
F003432	LESCOT LN	6	Carver Shores	LESCOT LN & DACEY CT	SE	NA	4812 LESCOT LN	Present	N	N	64.0
F012747	VINELAND RD	6	Florida Center	VINELAND RD & TURKEY LAKE RD	NE	NA	6651 VINELAND RD	Present	Y	N	64.0
F027339	VINELAND RD	6	Florida Center	VINELAND RD & CHERYL ST	MEDIAN	SE	ACROSS FROM 6337 CHERYL ST	Present	Y	N	64.0
F005061	GUINYARD WAY	6	Johnson Village	GUINYARD WAY & WELLS ST	NW	NA	3911 WELLS ST	Present	N	N	64.0
F004360	WILTS ST	6	Johnson Village	WILTS ST & CROOMS AVE	S	NA	1425 CROOMS AVE	Present	N	N	64.0
F005213	WILTS ST	6	Johnson Village	GUINYARD WAY & WILTS ST	W	NA	3906 WILTS ST	Present	N	N	64.0
F004388	WELLS ST	6	Johnson Village	WELLS ST & CROOMS AVE	NW	NA	3931 WELLS ST	Present	N	N	64.0
F005065	GUINYARD WAY	6	Johnson Village	GUINYARD WAY & WELLS ST	SE	NA	3824 WELLS ST	Present	N	N	64.0
F005029	WELLS ST	6	Johnson Village	WELLS ST & RILEY AVE	NW	NA	3723 WELLS ST	Present	N	N	64.0
F005045	RILEY AVE	6	Johnson Village	RILEY AVE & GUINYARD WAY	SW	NA	3724 GUINYARD WAY	Present	N	N	64.0
F005057	GUINYARD WAY	6	Johnson Village	GUINYARD WAY & WELLS ST	SW	NA	3902 WELLS ST	Present	N	N	64.0
F005025	WELLS ST	6	Johnson Village	WELLS ST & RILEY AVE	SW	NA	3718 WELLS ST	Present	N	N	64.0
F003598	PAPPY KENNEDY ST	6	Roosevelt Park	PAPPY KENNEDY ST & AMAROS AVE	NE	NA	1431 AMAROS AVE	Present	N	N	64.0

Ramp ID	Street Name	Comm. District	Neighborhood	Intersection	Intersect. Quadrant	Ped. Travel Direction	Nearest Parcel Address	Status	Marked Crossing	Midblock Crossing	Sidewalk Priority
F002895	BOOKER ST	6	Roosevelt Park	AMAROS AVE & BOOKER ST	SE	NA	1403 AMAROS AVE	Present	N	N	64.0
F002212	AARON AVE	6	Roosevelt Park	AARON AVE & MINOSO ST	NE	NA	4299 MINOSO ST	Present	Y	N	64.0
F002915	FLORENCE AVE	6	Roosevelt Park	FLORENCE AVE & BOOKER ST	SW	NA	4100 BOOKER ST	Present	N	N	64.0
F002971	MINOSO ST	6	Roosevelt Park	MINOSO ST & AMAROS AVE	SE	NA	4188 MINOSO AVE	Present	N	N	64.0
F002891	BOOKER ST	6	Roosevelt Park	AMAROS AVE & BOOKER ST	NE	NA	4187 BOOKER ST	Present	N	N	64.0
F010942	L B MCLEOD RD	6	Catalina	L B MCLEOD RD & GARDENIA AVE	NE	NA	3000 S JOHN YOUNG PKWY	Present	Y	N	63.5
F029588	WALLACE RD	6	Florida Center	SLAVEN DR & WALLACE RD	SE	W	7000 SAVINA DR	Present	Y	N	63.5
F029589	WALLACE RD	6	Florida Center	SLAVEN DR & WALLACE RD	SW	E	7000 SAVINA DR	Present	Y	N	63.5
F010235	TURKEY LAKE RD	6	Florida Center	HOLLYWOOD WAY & TURKEY LAKE RD	NE	NA	6303 HOLLYWOOD WAY	Present	Y	N	63.5
F011275	TURKEY LAKE RD	6	Florida Center	TURKEY LAKE RD & PAW ST	MEDIAN	W	NONE	Present	N	N	63.5
F011277	TURKEY LAKE RD	6	Florida Center	TURKEY LAKE RD & PAW ST	MEDIAN	E	NONE	Present	N	N	63.5
F011279	TURKEY LAKE RD	6	Florida Center	TURKEY LAKE RD & PAW ST	NE	NA	6303 HOLLYWOOD WAY	Present	N	N	63.5
F011281	TURKEY LAKE RD	6	Florida Center	TURKEY LAKE RD & PAW ST	SE	NA	6303 HOLLYWOOD WAY	Present	Y	N	63.5
F028820	CONROY RD	6	Florida Center North	CONROY RD & MIDDLEBROOK RD & VILLA MEDICI CONDOS	S	NE	5172 CONROY RD	Present	N	N	63.5
F028821	CONROY RD	6	Florida Center North	CONROY RD & MIDDLEBROOK RD & VILLA MEDICI CONDOS	E	SW	5172 CONROY RD	Present	N	N	63.5
F012266	CONROY RD	6	Florida Center North	CONROY RD & CYPRESS WOODS DR	SW	NA	4801 CYPRESS WOODS CIR	Present	N	N	63.5
F009521	CONROY RD	6	Florida Center North	MIDDLEBROOK RD & CONROY RD	W	NA	5250 MIDDLE CT	Present	N	N	63.5
F009525	CONROY RD	6	Florida Center North	CONROY RD & CYPRESS WOODS DR	NE	NA	5250 MIDDLE CT	Present	N	N	63.5
F012269	CONROY RD	6	Florida Center North	CONROY RD & CYPRESS WOODS DR	SE	NA	4860 CYPRESS WOODS DR	Present	N	N	63.5
F012131	CONROY RD	6	Florida Center North	CONROY RD & LAWING LN	SE	NA	4725 LAWING LN	Present	Y	N	63.5
F003133	W MILLER AVE	6	Holden Heights	W MILLER AVE & S WESTMORELAND DR	SE	NA	826 W MILLER AVE	Present	N	N	63.5
F003073	S LEE AVE	6	Holden Heights	S LEE AVE & W MILLER AVE	SW		800 W MILLER AVE	Present	N	N	63.5
F003069	S LEE AVE	6	Holden Heights	S LEE AVE & W MILLER AVE	SE		1701 S LEE ST	Present	N	N	63.5
F002972	W MILLER ST	6	Holden Heights	W MILLER ST & CONROY PL	NE		605 W MILLER AVE	Present	N	N	63.5

Ramp ID	Street Name	Comm. District	Neighborhood	Intersection	Intersect. Quadrant	Ped. Travel Direction	Nearest Parcel Address	Status	Marked Crossing	Midblock Crossing	Sidewalk Priority
F002888	CONROY ST	6	Holden Heights	CONROY ST & CONROY PL	SE		604 CONROY ST	Present	N	N	63.5
F000858	S HIAWASSEE RD	6	Metro West	FAIRWAY COVE DR & S HIAWASSEE RD	S	NA	1050 S HIAWASSEE RD	Present	Y	N	63.5
F012941	WILLIE MAYS PKWY	6	Richmond Heights	WILLIE MAYS PKWY & WHEATLEY ST	NE	NA	4569 WHEATLEY ST	Present	N	N	63.5
F013012	WILLIE MAYS PKWY	6	Richmond Heights	WILLIE MAYS PKWY & CEPEDA ST	NE	NA	4561 CEPEDA ST	Present	N	N	63.5
F006712	BANNEKA ST	6	Richmond Heights	BANNEKA ST & BETHEL LN	NE	NA	1853 BETHEL LN	Present	N	N	63.5
F006743	AARON AVE	6	Richmond Heights	AARON AVE & GALLIMORE ST	NE	NA	4285 GALLIMORE ST	Present	N	N	63.5
F013022	WILLIE MAYS PKWY	6	Richmond Heights	WILLIE MAYS PKWY & CEPEDA ST	NE	NA	4561 CEPEDA ST	Present	N	N	63.5
F013174	AARON AVE	6	Richmond Heights	AARON AVE & OWENS ST	NE	NA	1831 AARON AVE	Present	N	N	63.5
F013003	WILLIE MAYS PKWY	6	Richmond Heights	WILLIE MAYS PKWY & CASSIUS ST	SE	NA	4566 CASSIUS ST	Present	N	N	63.5
F003871	WILLIE MAYS PKWY	6	Richmond Heights	WILLIE MAYS PKWY & CEPEDA ST	SE	NA	4560 CEPEDA ST	Present	N	N	63.5
F013025	WILLIE MAYS PKWY	6	Richmond Heights	WILLIE MAYS PKWY & CEPEDA ST	NE	NA	4561 CEPEDA ST	Present	N	N	63.5
F007790	SPAULDING RD	6	Washington Shores	LAKE MANN DR & SPAULDING RD	NW	NA	621 W LAKE MANN DR	Present	N	N	63.5
F027652	WEST LAKE MANN DR	6	Washington Shores	SPAULDING RD & WEST LAKE MANN DR	SW	N	3640 SPAULDING RD	Present	N	N	63.5
F007795	SPAULDING RD	6	Washington Shores	LAKE MANN DR & SPAULDING RD	NE	NA	3600 ECCLESTON ST	Present	N	N	63.5
F002699	LETHA ST	6	Carver Shores	EDWINA ST & LETHA ST	SE	NA	5148 EDWINA ST	Present	N	N	63.0
F002691	DEEROCK DR	6	Carver Shores	DEEROCK DR & LETHA ST	SW	NA	1302 DEEROCK DR	Present	N	N	63.0
F003412	LESCOT LN	6	Carver Shores	LESCOT LN & DEEROCK DR	NW	NA	5105 LESCOT LN	Present	N	N	63.0
F003420	LESCOT LN	6	Carver Shores	LESCOT LN & DEEROCK DR	NE	NA	5025 LESCOT LN	Present	N	N	63.0
F003408	LESCOT LN	6	Carver Shores	LESCOT LN & DEEROCK DR	SW	NA	5104 LESCOT LN	Present	N	N	63.0
F001784	LESCOT LN	6	Carver Shores	LESCOT LN & EDWINA ST	NW	NA	5199 EDWINA ST	Present	N	N	63.0
F001780	LESCOT LN	6	Carver Shores	LESCOT LN & EDWINA ST	NE	NA	5197 LESCOT LN	Present	N	N	63.0
F011071	GRANDNATIONAL DR	6	Florida Center	GRANDNATIONAL DR & PARKING LOT	NE	NA	5529 INTERNATIONAL DR	Present	N	N	63.0
F011062	GRANDNATIONAL DR	6	Florida Center	GRANDNATIONAL DR & DEL VERDE WAY	SE	NA	5529 INTERNATIONAL DR	Present	Y	N	63.0
F011056	GRANDNATIONAL DR	6	Florida Center	GRANDNATIONAL DR & DEL VERDE WAY	NE	NA	6735 GRANDNATIONAL DR	Present	Y	N	63.0

Ramp ID	Street Name	Comm. District	Neighborhood	Intersection	Intersect. Quadrant	Ped. Travel Direction	Nearest Parcel Address	Status	Marked Crossing	Midblock Crossing	Sidewalk Priority
F003494	COLUMBIA ST	6	Johnson Village	COLUMBIA ST & BETHUNE DR	SE	NA	3410 COLUMBIA ST	Present	N	N	63.0
F002863	KOZART ST	6	Carver Shores	KOZART ST & KOZART CT	SW	NA	1410 KOZART CT	Present	N	N	62.5
F007973	PIEDMONT ST	6	Clear Lake	PIEDMONT ST & UNNAMED CUL DE SAC	NA	NA	2930 PIEDMONT ST	Present	N	N	62.5
F007968	PIEDMONT ST	6	Clear Lake	PIEDMONT ST & UNNAMED CUL DE SAC	NA	NA	2931 PIEDMONT ST	Present	N	N	62.5
F011141	GREENBRIAR PKWY	6	Florida Center	MUNICIPAL DR & GREENBRIAR PKWY	N	NA	7500 MUNICIPAL DR	Present	N	N	62.5
F012607	DIRECTORS ROW	6	Florida Center	DIRECTORS ROW & S JOHN YOUNG PKWY	W	NA	NONE	Present	Y	N	62.5
F011480	GREENBRIAR PKWY	6	Florida Center	COMMERCE CENTER DR & GREENBRIAR PKWY	NW	NA	7460 COMMERCE CENTER DR	Present	N	N	62.5
F012610	DIRECTORS ROW	6	Florida Center	DIRECTORS ROW & S JOHN YOUNG PKWY	N	NA	2815 DIRECTORS ROW	Present	Y	N	62.5
F011478	GREENBRIAR PKWY	6	Florida Center	COMMERCE CENTER DR & GREENBRIAR PKWY	NE	NA	7500 MUNICIPAL DR	Present	N	N	62.5
F004077	WOODS AVE	6	Holden Heights	WOODS AVE & PARKING LOT	NW		1100 WOODS AVE	Present	N	N	62.5
F004745	S RIO GRANDE AVE	6	Holden Heights	S RIO GRANDE AVE & L B MCLEOD RD	SE		1416 L B MCLEOD RD	Present	Y	N	62.5
F005021	WELLS ST	6	Johnson Village	WELLS ST & RILEY AVE	SE	NA	3710 WELLS ST	Present	N	N	62.5
F005077	RILEY AVE	6	Johnson Village	RILEY AVE & THOMPSON ST	NW	NA	1528 RILEY AVE	Present	N	N	62.5
F005209	WILTS ST	6	Johnson Village	GUINYARD WAY & WILTS ST	S	NA	3902 WILTS ST	Present	N	N	62.5
F005205	WILTS ST	6	Johnson Village	RILEY AVE & WILTS ST	SE	NA	3702 WILTS ST	Present	N	N	62.5
F005201	WILTS ST	6	Johnson Village	RILEY AVE & WILTS ST	SW	NA	3716 WILTS ST	Present	N	N	62.5
F013164	COVINGTON ST	6	Richmond Heights	BELAFONTE LN & COVINGTON ST	SW	NA	4120 COVINGTON ST	Present	N	N	62.5
F002220	COLUMBIA ST	6	Roosevelt Park	COLUMBIA ST & AARON AVE	SE	NA	4286 COLUMBIA ST	Present	N	N	62.5
F003594	PAPPY KENNEDY ST	6	Roosevelt Park	PAPPY KENNEDY ST & AMAROS AVE	NW	NA	4207 PAPPY KENNEDY ST	Present	N	N	62.5
F002947	MINOSO ST	6	Roosevelt Park	MINOSO ST & FLORENCE AVE	NE	NA	4099 MINOSO ST	Present	N	N	62.5
F007823	SPAULDING RD	6	Washington Shores	SPAULDING RD & BETHUNE DR	NE	NA	3600 ECCLESTON ST	Present	N	N	62.5
F006237	SPAULDING RD	6	Washington Shores	SPAULDING RD & BETHUNE DR	SE	W	803 BETHUNE DR	Present	N	N	62.5
F006233	SPAULDING RD	6	Washington Shores	SPAULDING RD & BETHUNE DR	SE	N	3406 SPAULDING RD	Present	N	N	62.5
F002727	KOZART ST	6	Carver Shores	KOZART ST & AQUA CT	SW	N	4738 AQUA CT	Present	N	N	62.0

Ramp ID	Street Name	Comm. District	Neighborhood	Intersection	Intersect. Quadrant	Ped. Travel Direction	Nearest Parcel Address	Status	Marked Crossing	Midblock Crossing	Sidewalk Priority
F002739	KOZART ST	6	Carver Shores	KOZART ST & DANZIG CT	W	NA	1280 KOZART ST	Present	N	N	62.0
F029129	CARRIER DR	6	Florida Center	CARRIER DR & GREENBRIAR PKWY	NW	NE	7035 GRANDNATIONAL DR	Present	N	N	62.0
F029130	CARRIER DR	6	Florida Center	CARRIER DR & GREENBRIAR PKWY	NE	SW	7035 GRANDNATIONAL DR	Present	N	N	62.0
F011514	MUNICIPAL DR	6	Florida Center	MUNICIPAL DR & CARRIER DR	NW	NA	7100 MUNICIPAL DR	Present	N	N	62.0
F002904	AVONDALE AVE	6	Holden Heights	AVONDALE AVE & W MILLER ST	SW		600 W MILLER AVE	Present	N	N	62.0
F002900	AVONDALE AVE	6	Holden Heights	AVONDALE AVE & W MILLER ST	NW		601 W MILLER AVE	Present	N	N	62.0
F000854	S HIAWASSEE RD	6	Metro West	FAIRWAY COVE DR & S HIAWASSEE RD	W	NA	1048 S HIAWASSEE RD	Present	Y	N	62.0
F001188	ROBERT TRENT JONES DR	6	Metro West	ROBERT TRENT JONES DR & BILTMORE PARK DR	NW	NA	2801 BILTMORE PARK DR	Present	N	N	62.0
F024332	LAKE PARK CT	6	Clear Lake	MID BLOCK LAKE PARK CT	NE	W	1401 LAKE PARK CT	Present	Y	Y	61.5
F003482	COLUMBIA ST	6	Clear Lake	COLUMBIA ST & S GOLDWYN AVE & LAKE PARK CT	SE	NA	1401 LAKE PARK CT	Present	Y	N	61.5
F011381	VINELAND RD	6	Florida Center	VINELAND RD & BACKLOT BLVD	SE	NA	1000 UNIVERSAL STUDIOS PLZ	Present	Y	N	61.5
F012830	MUNICIPAL DR	6	Florida Center	MUNICIPAL DR & VANGUARD ST	SE	NA	5220 VANGUARD ST	Present	N	N	61.5
F011690	VINELAND RD	6	Florida Center North	VINELAND RD & WALDEN CIR	E	NW	4901 VINELAND RD	Present	Y	N	61.5
F012668	VINELAND RD	6	Florida Center North	VINELAND RD & WALDEN CIR	MEDIAN	SW	4901 VINELAND RD	Present	Y	N	61.5
F011687	VINELAND RD	6	Florida Center North	VINELAND RD & WALDEN CIR	E	SW	4901 VINELAND RD	Present	Y	N	61.5
F011683	VINELAND RD	6	Florida Center North	VINELAND RD & WALDEN CIR	S	NW	4901 VINELAND RD	Present	Y	N	61.5
F012670	VINELAND RD	6	Florida Center North	VINELAND RD & WALDEN CIR	MEDIAN	NE	4901 VINELAND RD	Present	Y	N	61.5
F004396	MABLE BUTLER AVE	6	Johnson Village	MABLE BUTLER AVE & WILTS ST	SW	NA	1506 MABLE BUTLER AVE	Present	N	N	61.5
F004412	MABLE BUTLER AVE	6	Johnson Village	MABLE BUTLER AVE & WILTS ST	NE	NA	3527 N WILTS CIR	Present	N	N	61.5
F024967	WILTS CIR N	6	Johnson Village	SERVICE DR & WILTS CIR N	NE	W	3527 WILTS CIR N	Present	N	N	61.5
F004424	MABLE BUTLER AVE	6	Johnson Village	JOHNSON ST & MABLE BUTLER AVE	SW	NA	3610 JOHNSON ST	Present	N	N	61.5
F004408	MABLE BUTLER AVE	6	Johnson Village	MABLE BUTLER AVE & WILTS ST	SE	NA	3527 N WILTS CIR	Present	N	N	61.5
F024968	WILTS CIR N	6	Johnson Village	SERVICE DR & WILTS CIR N	NW	E	3527 WILTS CIR N	Present	N	N	61.5
F024333	LAKE PARK CT	6	Johnson Village	MID BLOCK LAKE PARK CT	NW	E	3410 COLUMBIA ST	Present	Y	Y	61.5

Ramp ID	Street Name	Comm. District	Neighborhood	Intersection	Intersect. Quadrant	Ped. Travel Direction	Nearest Parcel Address	Status	Marked Crossing	Midblock Crossing	Sidewalk Priority
F005013	MABLE BUTLER AVE	6	Johnson Village	MABLE BUTLER AVE & WELLS ST	SW	NA	3602 WELLS ST	Present	N	N	61.5
F013260	MABLE BUTLER AVE	6	Johnson Village	MABLE BUTLER AVE & WILTS ST	SE	NA	3527 N WILTS CIR	Present	N	N	61.5
F005073	RILEY AVE	6	Johnson Village	RILEY AVE & THOMPSON ST	SW	NA	3718 THOMPSON ST	Present	N	N	61.5
F004468	LAKE PARK CT	6	Johnson Village	LAKE PARK CT & WELLS ST	NW	NA	3301 WELLS ST	Present	Y	N	61.5
F002254	NIMONS ST	6	Richmond Heights	NIMONS ST & CRESTHAVEN AVE	NW	NA	1662 CRESTHAVEN AVE	Present	N	N	61.5
F002611	POPPY AVE	6	Carver Shores	ROSEGAY CT & POPPY AVE	NW	NA	5398 ROSEGAY CT	Present	N	N	61.0
F002619	POPPY AVE	6	Carver Shores	ROSEGAY CT & POPPY AVE	W	NA	5302 ROSEGAY CT	Present	N	N	61.0
F011129	VANGUARD ST	6	Florida Center	VANGUARD ST & AMARILLA AVE	SW	NA	5140 VANGUARD ST	Present	N	N	61.0
F004348	WILTS ST	6	Johnson Village	WILTS ST & CROOMS AVE	W	NA	3930 WILTS ST	Present	N	N	61.0
F003630	CEPEDA ST	6	Richmond Heights	WILLIAMS MANOR AVE & CEPEDA ST	SE	NA	4122 CEPEDA ST	Present	N	N	61.0
F002282	FLORENCE AVE	6	Roosevelt Park	SHELLMAN ST & FLORENCE AVE	SE	NA	4094 SHELLMAN ST	Present	N	N	61.0
F003673	CEPEDA ST	6	Roosevelt Park	CEPEDA ST & FLORENCE AVE	NE	NA	4092 FERROW ST	Present	N	N	61.0
F002274	FLORENCE AVE	6	Roosevelt Park	FERROW ST & FLORENCE AVE	SE	NA	4092 FERROW ST	Present	N	N	61.0
F002270	FLORENCE AVE	6	Roosevelt Park	FERROW ST & FLORENCE AVE	NE	NA	4097 FERROW ST	Present	N	N	61.0
F002286	FLORENCE AVE	6	Roosevelt Park	SHELLMAN ST & FLORENCE AVE	NE	NA	4095 SHELLMAN ST	Present	N	N	61.0
F007818	SPAULDING RD	6	Washington Shores	SPAULDING RD & BETHUNE DR	NW	NA	3600 ECCLESTON ST	Present	N	N	61.0
F006279	SPAULDING RD	6	Washington Shores	WOODEN BLVD & SPAULDING RD	NE	NA	3600 ECCLESTON ST	Present	N	N	61.0
F006275	SPAULDING RD	6	Washington Shores	WOODEN BLVD & SPAULDING RD	SE	N	3504 SPAULDING RD	Present	N	N	61.0
F002844	AVONDALE AVE	6	Holden Heights	AVONDALE AVE & GRAND ST	NW		601 GRAND ST	Present	N	N	60.5
F004460	MABLE BUTLER AVE	6	Johnson Village	MABLE BUTLER AVE & WELLS ST	NE	NA	3555 WELLS ST	Present	N	N	60.5
F004448	MABLE BUTLER AVE	6	Johnson Village	MABLE BUTLER AVE & WILTS CIR S	NE	NA	3527 N WILTS CIR	Present	N	N	60.5
F004464	MABLE BUTLER AVE	6	Johnson Village	MABLE BUTLER AVE & WELLS ST	SE	NA	3556 WELLS ST	Present	N	N	60.5
F004452	MABLE BUTLER AVE	6	Johnson Village	MABLE BUTLER AVE & WILTS CIR S	SE	NA	3527 N WILTS CIR	Present	N	N	60.5
F000762	S HIAWASSEE RD	6	Metro West	RALEIGH ST & S HIAWASSEE RD	E	NE	1100 S HIAWASSEE RD	Present	Y	N	60.5

Ramp ID	Street Name	Comm. District	Neighborhood	Intersection	Intersect. Quadrant	Ped. Travel Direction	Nearest Parcel Address	Status	Marked Crossing	Midblock Crossing	Sidewalk Priority
F013352	PRINCE HALL BLVD	6	Richmond Estates	PRINCE HALL BLVD & SCHANK CT	N	NA	4361 PRINCE HALL BLVD	Present	N	N	60.5
F004716	PRINCE HALL BLVD	6	Richmond Estates	PRINCE HALL BLVD & SCHANK CT	E	NA	4339 PRINCE HALL BLVD	Present	N	N	60.5
F013136	AARON AVE	6	Richmond Heights	PATTERSON AVE & AARON AVE	SW	NA	1804 AARON AVE	Present	N	N	60.5
F006791	GALLIMORE ST	6	Richmond Heights	TATUM ST & GALLIMORE ST	SW	NA	4284 TATUM ST	Present	N	N	60.5
F004764	KIRKLAND BLVD	6	Richmond Heights	KIRKLAND BLVD & PATTERSON AVE	NW	NA	2250 PATTERSON AVE	Present	N	N	60.5
F006716	BANNEKA ST	6	Richmond Heights	BANNEKA ST & BETHEL LN	NW	NA	4427 BANNEKA ST	Present	N	N	60.5
F013140	AARON AVE	6	Richmond Heights	AARON AVE & NIMONS ST	NE	NA	1661 AARON AVE	Present	N	N	60.5
F006748	AARON AVE	6	Richmond Heights	AARON AVE & GALLIMORE ST	SE	NA	2143 AARON AVE	Present	N	N	60.5
F003839	AARON AVE	6	Richmond Heights	AARON AVE & CASSIUS ST	SW	NA	4302 CASSIUS ST	Present	N	N	60.5
F003827	AARON AVE	6	Richmond Heights	AARON AVE & NIMONS ST	NE	NA	1661 AARON AVE	Present	N	N	60.5
F004768	KIRKLAND BLVD	6	Richmond Heights	KIRKLAND BLVD & PATTERSON AVE	NE	NA	2251 PATTERSON AVE	Present	N	N	60.5
F013133	AARON AVE	6	Richmond Heights	PATTERSON AVE & AARON AVE	SW	NA	1804 AARON AVE	Present	N	N	60.5
F006720	BANNEKA ST	6	Richmond Heights	BANNEKA ST & BETHEL LN	SW	NA	4422 BANNEKA ST	Present	N	N	60.5
F006796	GALLIMORE ST	6	Richmond Heights	TATUM ST & GALLIMORE ST	SE	NA	4248 GALLIMORE ST	Present	N	N	60.5
F001854	POPPY AVE	6	Carver Shores	LILY ST & POPPY AVE	NW	NA	5313 LILY ST	Present	N	N	60.0
F001830	FRAZIER AVE	6	Carver Shores	EUGENIA CT & FRAZIER AVE	SE	NA	5404 EUGENIA CT	Present	N	N	60.0
F001827	FRAZIER AVE	6	Carver Shores	EUGENIA CT & FRAZIER AVE	NE	NA	5490 EUGENIA CT	Present	N	N	60.0
F001823	FRAZIER AVE	6	Carver Shores	EUGENIA CT & FRAZIER AVE	SE	NA	5495 EUGENIA CT	Present	N	N	60.0
F001813	FRAZIER AVE	6	Carver Shores	FRAZIER AVE & LILY ST	NE	NA	5471 LILY ST	Present	N	N	60.0
F001834	FRAZIER AVE	6	Carver Shores	EUGENIA CT & FRAZIER AVE	NE	NA	5403 EUGENIA CT	Present	N	N	60.0
F027162	GRANDNATIONAL DR	6	Florida Center	GRANDNATIONAL DR & UNNAMED RD	NW	SE	6673 S KIRKMAN RD	Present	Y	N	60.0
F011044	GRANDNATIONAL DR	6	Florida Center	GRANDNATIONAL DR & TOUCHSTONE DR	S	NA	NONE	Present	Y	N	60.0
F027161	GRANDNATIONAL DR	6	Florida Center	GRANDNATIONAL DR & UNNAMED RD	NW	SE	6673 S KIRKMAN RD	Present	Y	N	60.0
F028065	PRESIDENT BARACK OBAMA PKWY	6	Lake Richmond	PRESIDENT BARACK OBAMA PKWY & UNNAMED RD	NW	S	4796 VARGAS ST	N/A, No Curb	N	N	60.0

Ramp ID	Street Name	Comm. District	Neighborhood	Intersection	Intersect. Quadrant	Ped. Travel Direction	Nearest Parcel Address	Status	Marked Crossing	Midblock Crossing	Sidewalk Priority
F028064	PRESIDENT BARACK OBAMA PKWY	6	Lake Richmond	PRESIDENT BARACK OBAMA PKWY & UNNAMED RD	SW	N	4770 MARBELLO BLVD	N/A, No Curb	N	N	60.0
F030148	WESTPOINTE BV	6	Metro West	WESTPOINTE BV & UNNAMED DRIVEWAY	N	SE	7525 WESTPOINTE BLVD	Present	Y	N	60.0
F030149	WESTPOINTE BV	6	Metro West	WESTPOINTE BV & UNNAMED DRIVEWAY	E	NW	7525 WESTPOINTE BLVD	Present	Y	N	60.0
F004116	PRINCE HALL BLVD	6	Richmond Estates	PRINCE HALL BLVD & LAKE RICHMOND DR	SE	NA	4206 PRINCE HALL BLVD	Present	N	N	60.0
F004096	PRINCE HALL BLVD	6	Richmond Estates	PRINCE HALL BLVD & LAKE RICHMOND DR & SOLOMON DR	W	NA	4371 LAKE RICHMOND DR	Present	N	N	60.0
F004124	PRINCE HALL BLVD	6	Richmond Estates	PRINCE HALL BLVD & CUMLER CT	SW	NA	4178 PRINCE HALL BLVD	Present	N	N	60.0
F024818	METROWEST BLVD	6	Richmond Heights	METROWEST BLVD & PRESIDENT BARACK OBAMA PKWY	NE	W	5165 METROWEST BLVD	Present	Y	N	60.0
F024811	METROWEST BLVD	6	Richmond Heights	METROWEST BLVD & PRESIDENT BARACK OBAMA PKWY	SE	W	4799 VARGAS ST	Present	Y	N	60.0
F002903	FLORENCE AVE	6	Roosevelt Park	FLORENCE AVE & BOOKER ST	NW	NA	1340 FLORENCE AVE	Present	N	N	60.0
F032060	KOZART ST	6	Carver Shores	KOZART ST & WILLIE MAYS PY	NE	W	4500 COLUMBIA ST	Present	N	N	59.5
F002775	KOZART ST	6	Carver Shores	KOZART ST & HEBER CIR	SE	NA	1472 HEBER CIR	Present	N	N	59.5
F001809	FRAZIER AVE	6	Carver Shores	FRAZIER AVE & LILY ST	SE	NA	5472 LILY ST	Present	N	N	59.5
F001858	POPPY AVE	6	Carver Shores	LILY ST & POPPY AVE	SW	NA	5310 LILY ST	Present	N	N	59.5
F028752	S HIAWASSEE RD	6	Metro West	S HIAWASSEE RD & UNNAMED RD	NE	NA	2100 S HIAWASSEE RD	Present	Y	N	59.5
F028751	S HIAWASSEE RD	6	Metro West	S HIAWASSEE RD & UNNAMED RD	NW	NA	2100 S HIAWASSEE RD	Present	Y	N	59.5
F003934	MESSINA AVE	6	Richmond Heights	MESSINA AVE & CEPEDA ST	S	NA	4754 CEPEDA ST	Present	N	N	59.5
F006757	MANTILLA AVE	6	Richmond Heights	MANTILLA AVE & GALLIMORE ST	NW	NA	4163 GALLIMORE ST	Present	N	N	59.5
F003954	RAVENALL AVE	6	Richmond Heights	MIRAMAR RD & RAVENALL AVE	NW	NA	1764 RAVENALL AVE	Present	N	N	59.5
F003926	RAVENALL AVE	6	Richmond Heights	RAVENALL AVE & CEPEDA ST	S	NA	1620 RAVENALL AVE	Present	N	N	59.5
F012938	RAVENALL AVE	6	Richmond Heights	WHEATLEY ST & RAVENALL AVE	SE	NA	1743 RAVENALL AVE	Present	N	N	59.5
F003962	MIRAMAR RD	6	Richmond Heights	MIRAMAR RD & FLORES CT	E	NA	1797 FLORES CT	Present	N	N	59.5
F003966	MIRAMAR RD	6	Richmond Heights	MIRAMAR RD & FLORES CT	N	NA	1778 FLORES CT	Present	N	N	59.5
F003786	COVINGTON ST	6	Richmond Heights	COVINGTON ST & HORNE AVE	NW	NA	1910 HORNE AVE	Present	N	N	59.5
F028838	METROWEST BLVD	6	Eagles Nest	METROWEST BLVD & UNNAMED RD	E	NW	5353 METROWEST BLVD	N/A, No Curb	Y	N	59.0

Ramp ID	Street Name	Comm. District	Neighborhood	Intersection	Intersect. Quadrant	Ped. Travel Direction	Nearest Parcel Address	Status	Marked Crossing	Midblock Crossing	Sidewalk Priority
F028837	METROWEST BLVD	6	Eagles Nest	METROWEST BLVD & UNNAMED RD	N	SE	5326 METROWEST BLVD	N/A, No Curb	Y	N	59.0
F028771	VINELAND RD	6	Florida Center	VINELAND RD & UNNAMED RD	NE	W	5661 VINELAND RD	N/A, No Curb	N	N	59.0
F028770	VINELAND RD	6	Florida Center	VINELAND RD & UNNAMED RD	NE	W	5655 VINELAND RD	N/A, No Curb	N	N	59.0
F029591	WALLACE RD	6	Florida Center	WALLACE RD & UNNAMED RD	NE	W	6825 WALLACE RD	Present	Y	N	59.0
F028768	VINELAND RD	6	Florida Center	VINELAND RD & UNNAMED RD	NE	W	5655 VINELAND RD	N/A, No Curb	N	N	59.0
F029590	WALLACE RD	6	Florida Center	WALLACE RD & UNNAMED RD	NW	E	6825 WALLACE RD	Present	Y	N	59.0
F028767	VINELAND RD	6	Florida Center	VINELAND RD & UNNAMED RD	NW	E	5655 VINELAND RD	N/A, No Curb	N	N	59.0
F028772	VINELAND RD	6	Florida Center	VINELAND RD & UNNAMED RD	NW	E	5661 VINELAND RD	N/A, No Curb	N	N	59.0
F028769	VINELAND RD	6	Florida Center	VINELAND RD & UNNAMED RD	NW	E	5655 VINELAND RD	N/A, No Curb	N	N	59.0
F028780	VINELAND RD	6	Florida Center North	VINELAND RD & UNNAMED RD	NE	W	5398 CYPRESS CREEK DR	Present	N	N	59.0
F028779	VINELAND RD	6	Florida Center North	VINELAND RD & UNNAMED RD	NW	E	5398 CYPRESS CREEK DR	Present	N	N	59.0
F028778	VINELAND RD	6	Florida Center North	VINELAND RD & UNNAMED RD	NE	W	VINELAND RD	Present	N	N	59.0
F029033	CONROY RD	6	Florida Center North	CONROY RD & UNNAMED RD	E	NW	4530 VINELAND RD	Present	Y	N	59.0
F028773	VINELAND RD	6	Florida Center North	VINELAND RD & UNNAMED RD	NW	E	5398 CYPRESS CREEK DR	Present	Y	N	59.0
F028776	VINELAND RD	6	Florida Center North	VINELAND RD & UNNAMED RD	NE	W	5059 VINELAND RD	Present	Y	N	59.0
F028775	VINELAND RD	6	Florida Center North	VINELAND RD & UNNAMED RD	NW	E	5021 VINELAND RD	Present	Y	N	59.0
F028774	VINELAND RD	6	Florida Center North	VINELAND RD & UNNAMED RD	NE	W	5398 CYPRESS CREEK DR	Present	Y	N	59.0
F029032	CONROY RD	6	Florida Center North	CONROY RD & UNNAMED RD	N	SE	4530 VINELAND RD	Present	Y	N	59.0
F028777	VINELAND RD	6	Florida Center North	VINELAND RD & UNNAMED RD	NW	E	VINELAND RD	Present	N	N	59.0
F012293	VINELAND RD	6	Florida Center North	VINELAND RD & CONROY RD	N	NA	4501 CONROY RD	Present	Y	N	59.0
F004524	PRINCE HALL BLVD	6	Richmond Estates	PRINCE HALL BLVD & COUNCILL CT	NE	NA	4387 PRINCE HALL BLVD	Present	N	N	59.0
F004100	PRINCE HALL BLVD	6	Richmond Estates	PRINCE HALL BLVD & LAKE RICHMOND DR & SOLOMON DR	N	NA	4383 PRINCE HALL BLVD	Present	N	N	59.0
F004104	PRINCE HALL BLVD	6	Richmond Estates	PRINCE HALL BLVD & LAKE RICHMOND DR & SOLOMON DR	E	NA	4379 PRINCE HALL BLVD	Present	N	N	59.0
F013294	PRINCE HALL BLVD	6	Richmond Estates	PRINCE HALL BLVD & LAKE RICHMOND DR & SOLOMON DR	S	NA	4370 PRINCE HALL BLVD	Present	N	N	59.0

Ramp ID	Street Name	Comm. District	Neighborhood	Intersection	Intersect. Quadrant	Ped. Travel Direction	Nearest Parcel Address	Status	Marked Crossing	Midblock Crossing	Sidewalk Priority
F004536	PRINCE HALL BLVD	6	Richmond Estates	PRINCE HALL BV & UNNAMED CUL DE SAC	NA	NA	4439 PRINCE HALL BLVD	Present	N	N	59.0
F004528	PRINCE HALL BLVD	6	Richmond Estates	COUNCILL CT & PRINCE HALL BLVD	NW	NA	4399 PRINCE HALL BLVD	Present	N	N	59.0
F004708	LAKE RICHMOND DR	6	Richmond Estates	LAKE RICHMOND DR & TOM SKINNER WAY	N	NA	4304 LAKE RICHMOND DR	Present	N	N	59.0
F013354	PRINCE HALL BLVD	6	Richmond Estates	PRINCE HALL BLVD & SCHANK CT	N	NA	4361 PRINCE HALL BLVD	Present	N	N	59.0
F004496	PRINCE HALL BLVD	6	Richmond Estates	PRINCE HALL BLVD & TOM SKINNER WAY	W	NA	4308 PRINCE HALL BLVD	Present	N	N	59.0
F013283	PRINCE HALL BLVD	6	Richmond Estates	PRINCE HALL BLVD & TOM SKINNER WAY	N	NA	4305 PRINCE HALL BLVD	Present	N	N	59.0
F004532	PRINCE HALL BLVD	6	Richmond Estates	PRINCE HALL BV & UNNAMED CUL DE SAC	NA	NA	4403 PRINCE HALL BLVD	Present	N	N	59.0
F028213	VANGUARD ST	6	Florida Center	VANGUARD ST & UNNAMED RD	NW	E	5368 INTERNATIONAL DR	Present	N	N	58.5
F028218	VANGUARD ST	6	Florida Center	VANGUARD ST & UNNAMED RD	NE	W	OPPOSITE 5220 VANGUARD ST	Present	N	N	58.5
F028214	VANGUARD ST	6	Florida Center	VANGUARD ST & UNNAMED RD	NE	W	5368 INTERNATIONAL DR	Present	N	N	58.5
F028217	VANGUARD ST	6	Florida Center	VANGUARD ST & UNNAMED RD	NW	E	OPPOSITE 5220 VANGUARD ST	Present	N	N	58.5
F009881	TURKEY LAKE RD	6	Florida Center	TURKEY LAKE RD & TOSCANA BLVD	E	NA	6800 LAKEWOOD PLAZA DR	Present	Y	N	58.5
F011121	MUNICIPAL DR	6	Florida Center	MUNICIPAL DR & VANGUARD ST	SW	NA	7000 MUNICIPAL DR	Present	N	N	58.5
F012722	VANGUARD ST	6	Florida Center	VANGUARD ST & AMARILLA AVE	NW	NA	5001 VANGUARD ST	Present	N	N	58.5
F011113	MUNICIPAL DR	6	Florida Center	MUNICIPAL DR & VANGUARD ST	NE	W	6905 MUNICIPAL DR	Present	N	N	58.5
F011116	MUNICIPAL DR	6	Florida Center	MUNICIPAL DR & VANGUARD ST	NW	S	6905 MUNICIPAL DR	Present	N	N	58.5
F011124	MUNICIPAL DR	6	Florida Center	MUNICIPAL DR & VANGUARD ST	SE	NA	5220 VANGUARD ST	Present	N	N	58.5
F029007	CONROY RD	6	Kirkman South	CONROY RD & UNNAMED RD	SW	E	4732 S KIRKMAN RD	Present	N	N	58.5
F029006	CONROY RD	6	Kirkman South	CONROY RD & UNNAMED RD	SE	W	4732 S KIRKMAN RD	Present	N	N	58.5
F028865	CONROY RD	6	Kirkman South	CONROY RD & KIRKMAN OAKS/TURKEY LK PZ ENT RD	SE	NA	4732 S KIRKMAN RD	Present	Y	N	58.5
F028866	CONROY RD	6	Kirkman South	CONROY RD & KIRKMAN OAKS/TURKEY LK PZ ENT RD	SW	NA	5886 CONROY RD	Present	Y	N	58.5
F002831	CONROY RD	6	Kirkman South	CONROY RD & KIRKMAN OAKS/TURKEY LK PZ ENT RD	NE	NA	4550 S KIRKMAN RD	Present	Y	N	58.5
F003064	L B MCLEOD RD	6	33rd St. Industrial	WILLIE MAYS PKWY & L B MCLEOD RD	NW	NA	4551 L B MCLEOD RD	N/A, No Curb	Y	N	58.0
F003068	L B MCLEOD RD	6	33rd St. Industrial	WILLIE MAYS PKWY & L B MCLEOD RD	NE	NA	3151 WILLIE MAYS PKWY	N/A, No Curb	Y	N	58.0

Ramp ID	Street Name	Comm. District	Neighborhood	Intersection	Intersect. Quadrant	Ped. Travel Direction	Nearest Parcel Address	Status	Marked Crossing	Midblock Crossing	Sidewalk Priority
F002743	KOZART ST	6	Carver Shores	KOZART ST & DANZIG CT	S	NA	1302 KOZART ST	Present	N	N	58.0
F002747	KOZART ST	6	Carver Shores	KOZART ST & HEBER CIR	W	NA	1356 KOZART ST	Present	N	N	58.0
F003388	LESCOT LN	6	Carver Shores	LESCOT LN & POPPY AVE	NE	NA	1569 POPPY AVE	Present	N	N	58.0
F003440	LESCOT LN	6	Carver Shores	LESCOT LN & SELBE CT	NW	NA	4819 SELBE CT	Present	N	N	58.0
F002755	HEBER CIR	6	Carver Shores	HEBER CIR & GOLDSBORO CT	SW	NA	4728 GOLDSBORO CT	Present	N	N	58.0
F002759	HEBER CIR	6	Carver Shores	HEBER CIR & GOLDSBORO CT	NW	NA	1410 HEBER CIR	Present	N	N	58.0
F003369	LESCOT LN	6	Carver Shores	LESCOT LN & POPPY AVE	SW	NA	5400 LESCOT LN	Present	N	N	58.0
F003444	LESCOT LN	6	Carver Shores	LESCOT LN & SELBE CT	SW	NA	4816 SELBE CT	Present	N	N	58.0
F003376	LESCOT LN	6	Carver Shores	LESCOT LN & POPPY AVE	NW	E	5325 LESCOT LN	Present	N	N	58.0
F004073	WOODS AVE	6	Holden Heights	WOODS AVE & COLUMBIA ST	NW		1213 COLUMBIA ST	Present	N	N	58.0
F003958	RAVENALL AVE	6	Richmond Heights	MIRAMAR RD & RAVENALL AVE	SW	NA	4622 MIRAMAR RD	Present	N	N	58.0
F002907	FLORENCE AVE	6	Roosevelt Park	FLORENCE AVE & BOOKER ST	NE	NA	4093 BOOKER ST	Present	N	N	58.0
F002911	FLORENCE AVE	6	Roosevelt Park	FLORENCE AVE & BOOKER ST	SE	NA	4088 BOOKER ST	Present	N	N	58.0
F001838	FRAZIER AVE	6	Carver Shores	KAREN CT & FRAZIER AVE	SE	NA	5499 KAREN CT	Present	N	N	57.5
F001846	FRAZIER AVE	6	Carver Shores	KAREN CT & FRAZIER AVE	SE	NA	5402 KAREN CT	Present	N	N	57.5
F002751	KOZART ST	6	Carver Shores	KOZART ST & HEBER CIR	S	NA	1471 HEBER CIR	Present	N	N	57.5
F001842	FRAZIER AVE	6	Carver Shores	KAREN CT & FRAZIER AVE	NE	NA	5498 KAREN CT	Present	N	N	57.5
F001850	FRAZIER AVE	6	Carver Shores	KAREN CT & FRAZIER AVE	NE	NA	5401 KAREN CT	Present	N	N	57.5
F011110	MUNICIPAL DR	6	Florida Center	MUNICIPAL DR & VANGUARD ST	NW	NA	5400 INTERNATIONAL DR	Present	N	N	57.5
F009517	CONROY RD	6	Florida Center North	MIDDLEBROOK RD & CONROY RD	N	NA	4200 MIDDLEBROOK RD	Present	N	N	57.5
F009509	CONROY RD	6	Florida Center North	CONROY RD & CASON COVE DR	NW	NA	4700 CASON COVE DR	Present	N	N	57.5
F009505	CONROY RD	6	Florida Center North	CONROY RD & CASON COVE DR	NE	NA	4635 CASON COVE DR	Present	N	N	57.5
F003898	WILLIE MAYS PKWY	6	Richmond Heights	WILLIE MAYS PKWY & CASSIUS ST	SE	NA	4566 CASSIUS ST	Present	N	N	57.5
F012970	WILLIE MAYS PKWY	6	Richmond Heights	WELDON PL & WILLIE MAYS PKWY	NE	NA	4567 WELDON PL	Present	N	N	57.5

Ramp ID	Street Name	Comm. District	Neighborhood	Intersection	Intersect. Quadrant	Ped. Travel Direction	Nearest Parcel Address	Status	Marked Crossing	Midblock Crossing	Sidewalk Priority
F003810	ATTUCKS AVE	6	Richmond Heights	ATTUCKS AVE & COVINGTON ST	NE	NA	1905 ATTUCKS AVE	Present	N	N	57.5
F006562	KING COLE BLVD	6	Richmond Heights	KING COLE BLVD & WILLIE MAYS PKWY	NW	E	2002 WILLIE MAYS PKWY	Present	N	N	57.5
F005313	ATTUCKS AVE	6	Richmond Heights	ATTUCKS AVE & COVINGTON ST	SE	NA	4244 COVINGTON ST	Present	N	N	57.5
F012992	WILLIE MAYS PKWY	6	Richmond Heights	EVERS PL & WILLIE MAYS PKWY	NE	NA	4561 EVERS PL	Present	N	N	57.5
F006550	KING COLE BLVD	6	Richmond Heights	KING COLE BLVD & WILLIE MAYS PKWY	NE	W	4561 KING COLE BLVD	Present	N	N	57.5
F012989	WILLIE MAYS PKWY	6	Richmond Heights	EVERS PL & WILLIE MAYS PKWY	NE	NA	4561 EVERS PL	Present	N	N	57.5
F012978	WILLIE MAYS PKWY	6	Richmond Heights	BANNEKA ST & WILLIE MAYS PKWY	NE	NA	5083 BANNEKA ST	Present	N	N	57.5
F006534	WILLIE MAYS PKWY	6	Richmond Heights	BANNEKA ST & WILLIE MAYS PKWY	SE	NA	4560 BANNEKA ST	Present	N	N	57.5
F012967	WILLIE MAYS PKWY	6	Richmond Heights	WELDON PL & WILLIE MAYS PKWY	NE	NA	4567 WELDON PL	Present	N	N	57.5
F006482	WILLIE MAYS PKWY	6	Richmond Heights	BROOKE ST & WILLIE MAYS PKWY	SE	NA	4536 BROOKE ST	Present	N	N	57.5
F006450	PATTERSON AVE	6	Richmond Heights	PATTERSON AVE & KING COLE BLVD	NE	S	2043 PATTERSON AVE	Present	N	N	57.5
F006430	PATTERSON AVE	6	Richmond Heights	PATTERSON AVE & KING COLE BLVD	NW	E	2004 PATTERSON AVE	Present	N	N	57.5
F012933	AARON AVE	6	Richmond Heights	AARON AVE & KING COLE BLVD	SE	NA	2093 AARON AV	Present	N	N	57.5
F004409	GULFSTREAM RD	6	Catalina	GULFSTREAM RD & MARATHON AVE	SW		2924 MARATHON AVE	Present	N	N	57.0
F031856	GOLF CHANNEL DR	6	Florida Center	GOLF CHANNEL DR & UNNAMED DRIVEWAY	SE	N	7500 MUNICIPAL DR	N/A, No Curb	N	N	57.0
F031861	GOLF CHANNEL DR	6	Florida Center	GOLF CHANNEL DR & UNNAMED DRIVEWAY	NE	S	7500 MUNICIPAL DR	N/A, No Curb	N	N	57.0
F031869	MUNICIPAL DR	6	Florida Center	MUNICIPAL DR & UNNAMED DRIVEWAY	NE	S	7501 MUNICIPAL DR	N/A, No Curb	N	N	57.0
F031855	GOLF CHANNEL DR	6	Florida Center	GOLF CHANNEL DR & UNNAMED DRIVEWAY	NE	S	7500 MUNICIPAL DR	N/A, No Curb	N	N	57.0
F031868	MUNICIPAL DR	6	Florida Center	MUNICIPAL DR & UNNAMED DRIVEWAY	SW	N	7500 MUNICIPAL DR	N/A, No Curb	N	N	57.0
F031852	MUNICIPAL DR	6	Florida Center	MUNICIPAL DR & UNNAMED DRIVEWAY	SW	N	7500 MUNICIPAL DR	N/A, No Curb	N	N	57.0
F031867	MUNICIPAL DR	6	Florida Center	MUNICIPAL DR & UNNAMED DRIVEWAY	NW	S	7500 MUNICIPAL DR	N/A, No Curb	N	N	57.0
F031851	MUNICIPAL DR	6	Florida Center	MUNICIPAL DR & UNNAMED DRIVEWAY	NW	S	7500 MUNICIPAL DR	N/A, No Curb	N	N	57.0
F031862	GOLF CHANNEL DR	6	Florida Center	GOLF CHANNEL DR & UNNAMED DRIVEWAY	SE	N	7500 MUNICIPAL DR	N/A, No Curb	N	N	57.0
F031865	GOLF CHANNEL DR	6	Florida Center	GOLF CHANNEL DR & UNNAMED DRIVEWAY	NE	S	7500 MUNICIPAL DR	N/A, No Curb	N	N	57.0

Ramp ID	Street Name	Comm. District	Neighborhood	Intersection	Intersect. Quadrant	Ped. Travel Direction	Nearest Parcel Address	Status	Marked Crossing	Midblock Crossing	Sidewalk Priority
F031854	MUNICIPAL DR	6	Florida Center	MUNICIPAL DR & UNNAMED DRIVEWAY	SE	N	7501 MUNICIPAL DR	N/A, No Curb	N	N	57.0
F031866	GOLF CHANNEL DR	6	Florida Center	GOLF CHANNEL DR & UNNAMED DRIVEWAY	SE	N	7500 MUNICIPAL DR	N/A, No Curb	N	N	57.0
F031853	MUNICIPAL DR	6	Florida Center	MUNICIPAL DR & UNNAMED DRIVEWAY	NE	S	7501 MUNICIPAL DR	N/A, No Curb	N	N	57.0
F031871	MUNICIPAL DR	6	Florida Center	MUNICIPAL DR & UNNAMED DRIVEWAY	NE	S	7501 MUNICIPAL DR	N/A, No Curb	N	N	57.0
F031872	MUNICIPAL DR	6	Florida Center	MUNICIPAL DR & UNNAMED DRIVEWAY	SE	N	7501 MUNICIPAL DR	N/A, No Curb	N	N	57.0
F031873	MUNICIPAL DR	6	Florida Center	MUNICIPAL DR & UNNAMED DRIVEWAY	SW	N	7500 MUNICIPAL DR	N/A, No Curb	N	N	57.0
F031874	MUNICIPAL DR	6	Florida Center	MUNICIPAL DR & UNNAMED DRIVEWAY	NW	S	7500 MUNICIPAL DR	N/A, No Curb	N	N	57.0
F031875	MUNICIPAL DR	6	Florida Center	MUNICIPAL DR & UNNAMED DRIVEWAY	NE	S	7501 MUNICIPAL DR	N/A, No Curb	N	N	57.0
F031870	MUNICIPAL DR	6	Florida Center	MUNICIPAL DR & UNNAMED DRIVEWAY	SE	N	7501 MUNICIPAL DR	N/A, No Curb	N	N	57.0
F031876	MUNICIPAL DR	6	Florida Center	MUNICIPAL DR & UNNAMED DRIVEWAY	SE	N	7501 MUNICIPAL DR	N/A, No Curb	N	N	57.0
F004417	GULFSTREAM RD	6	Rio Grande Park	GULFSTREAM RD & MARATHON AVE	SE	N	2921 MARATHON AVE	Present	N	N	57.0
F002767	HEBER CIR	6	Carver Shores	HEBER CIR & IMOGENE CT	NE	NA	1423 HEBER CIR	Present	N	N	56.5
F002763	HEBER CIR	6	Carver Shores	HEBER CIR & IMOGENE CT	NW	NA	4703 IMOGENE CT	Present	N	N	56.5
F002799	HEBER CIR	6	Carver Shores	HEBER CIR & GOLDSBORO CT	NE	NA	1407 HEBER CIR	Present	N	N	56.5
F002556	S PARRAMORE AVE	6	Holden Heights	S PARRAMORE AVE & W KALEY AVE & W KALEY ST	NW		701 W KALEY AVE	Present	N	N	56.5
F002564	S PARRAMORE AVE	6	Holden Heights	20TH ST & S PARRAMORE AVE	SW		2000 S PARRAMORE AVE	Present	N	N	56.5
F011551	CONROY RD	6	Kirkman South	CONROY RD & HIDDEN BEACH BLVD	SE	NA	4721 WINDSOR AVE	Present	N	N	56.5
F028311	S HIAWASSEE RD	6	Metro West	S HIAWASSEE RD & UNNAMED RD	SW	E	1901 S HIAWASSEE RD	Present	N	N	56.5
F028310	S HIAWASSEE RD	6	Metro West	S HIAWASSEE RD & UNNAMED RD	SE	W	1901 S HIAWASSEE RD	Present	N	N	56.5
F012948	WILLIE MAYS PKWY	6	Richmond Heights	WILLIE MAYS PKWY & WHEATLEY ST	NE	NA	4569 WHEATLEY ST	Present	N	N	56.5
F003882	WILLIE MAYS PKWY	6	Richmond Heights	WILLIE MAYS PKWY & WHEATLEY ST	NW	NA	1684 WILLIE MAYS PKWY	Present	N	N	56.5
F012936	RAVENALL AVE	6	Richmond Heights	WHEATLEY ST & RAVENALL AVE	SE	NA	1743 RAVENALL AVE	Present	N	N	56.5
F012926	KING COLE BLVD	6	Richmond Heights	KING COLE BLVD & RAVENALL AVE	SE	NA	2007 RAVENALL AVE	Present	N	N	56.5
F004296	BRUTON BLVD	6	Catalina	BRUTON BLVD & UNNAMED ACCESS RD	SE	NA	3000 S JOHN YOUNG PKWY	Present	Y	N	56.0

Ramp ID	Street Name	Comm. District	Neighborhood	Intersection	Intersect. Quadrant	Ped. Travel Direction	Nearest Parcel Address	Status	Marked Crossing	Midblock Crossing	Sidewalk Priority
F010434	UNIVERSAL BLVD	6	Florida Center	UNIVERSAL BLVD & UNNAMED ACCESS RD	SW	NA	NONE	Present	Y	N	56.0
F004740	LAKE RICHMOND DR	6	Richmond Estates	LAKE RICHMOND DR & TOM SKINNER WAY	E	NW	4298 LAKE RICHMOND DR	Present	N	N	56.0
F004292	PRINCE HALL BLVD	6	Richmond Estates	KELLY MILLER CT & PRINCE HALL BLVD	N	NA	4273 PRINCE HALL BLVD	Present	N	N	56.0
F004120	PRINCE HALL BLVD	6	Richmond Estates	PRINCE HALL BLVD & LAKE RICHMOND DR	SW	NA	4218 PRINCE HALL BLVD	Present	N	N	56.0
F004488	PRINCE HALL BLVD	6	Richmond Estates	PRINCE HALL BLVD & TOM SKINNER WAY	S	NA	4292 PRINCE HALL BLVD	Present	N	N	56.0
F003974	MIRAMAR RD	6	Richmond Heights	SOROLLA CT & MIRAMAR RD	NW	NA	1766 SOROLLA CT	Present	N	N	55.5
F003938	MIRAMAR RD	6	Richmond Heights	MIRAMAR RD & MESSINA AVE	NW	NA	1738 MESSINA AVE	Present	N	N	55.5
F003942	MIRAMAR RD	6	Richmond Heights	MIRAMAR RD & MESSINA AVE	NE	NA	1737 MESSINA AVE	Present	N	N	55.5
F003970	MIRAMAR RD	6	Richmond Heights	SOROLLA CT & MIRAMAR RD	NE	NA	1771 SOROLLA CT	Present	N	N	55.5
F028333	L B MCLEOD RD	6	33rd St. Industrial	L B MCLEOD RD & UNNAMED RD	NE	W	4241 L B MCLEOD RD	N/A, No Curb	N	N	55.0
F028375	L B MCLEOD RD	6	33rd St. Industrial	CROSSROADS CT & L B MCLEOD RD	NE	W	4270 CROSSROADS CT	Present	N	N	55.0
F028374	L B MCLEOD RD	6	33rd St. Industrial	CROSSROADS CT & L B MCLEOD RD	NW	E	4270 CROSSROADS CT	Present	N	N	55.0
F028330	L B MCLEOD RD	6	33rd St. Industrial	L B MCLEOD RD & UNNAMED RD	NW	E	4270 CROSSROADS CT	N/A, No Curb	N	N	55.0
F028332	L B MCLEOD RD	6	33rd St. Industrial	L B MCLEOD RD & UNNAMED RD	NW	E	4241 L B MCLEOD RD	N/A, No Curb	N	N	55.0
F028339	L B MCLEOD RD	6	33rd St. Industrial	L B MCLEOD RD & UNNAMED RD	NE	W	3250 BRUTON BLVD	N/A, No Curb	N	N	55.0
F028335	L B MCLEOD RD	6	33rd St. Industrial	L B MCLEOD RD & UNNAMED RD	NE	W	4241 L B MCLEOD RD	N/A, No Curb	N	N	55.0
F028336	L B MCLEOD RD	6	33rd St. Industrial	L B MCLEOD RD & UNNAMED RD	NW	E	4085 L B MCLEOD RD	N/A, No Curb	N	N	55.0
F028337	L B MCLEOD RD	6	33rd St. Industrial	L B MCLEOD RD & UNNAMED RD	NE	W	4085 L B MCLEOD RD	N/A, No Curb	N	N	55.0
F028338	L B MCLEOD RD	6	33rd St. Industrial	L B MCLEOD RD & UNNAMED RD	NW	E	3250 BRUTON BLVD	N/A, No Curb	N	N	55.0
F028334	L B MCLEOD RD	6	33rd St. Industrial	L B MCLEOD RD & UNNAMED RD	NW	E	4241 L B MCLEOD RD	N/A, No Curb	N	N	55.0
F028331	L B MCLEOD RD	6	33rd St. Industrial	L B MCLEOD RD & UNNAMED RD	NE	W	4270 CROSSROADS CT	N/A, No Curb	N	N	55.0
F032067	MUNICIPAL DR	6	Florida Center	MUNICIPAL DR & UNNAMED DRIVEWAY	NW	S	5422 CARRIER DR	Present	N	N	55.0
F032068	MUNICIPAL DR	6	Florida Center	MUNICIPAL DR & UNNAMED DRIVEWAY	SW	N	5422 CARRIER DR	Present	N	N	55.0
F012920	KING COLE BLVD	6	Richmond Heights	KING COLE BLVD & RAVENALL AVE	NW	NA	4635 KING COLE BLVD	Present	N	N	55.0

Ramp ID	Street Name	Comm. District	Neighborhood	Intersection	Intersect. Quadrant	Ped. Travel Direction	Nearest Parcel Address	Status	Marked Crossing	Midblock Crossing	Sidewalk Priority
F003982	RAVENALL AVE	6	Richmond Heights	PARMA CT & RAVENALL AVE	SW	NA	4628 PARMA CT	Present	N	N	55.0
F003978	RAVENALL AVE	6	Richmond Heights	PARMA CT & RAVENALL AVE	NW	NA	4627 PARMA CT	Present	N	N	55.0
F003990	KING COLE BLVD	6	Richmond Heights	KING COLE BLVD & RAVENALL AVE	NE	NA	1947 RAVENALL AVE	Present	N	N	55.0
F002779	KOZART ST	6	Carver Shores	KOZART ST & HEBER CIR	NW	NA	1471 HEBER CIR	Present	N	N	54.5
F028648	VANGUARD ST	6	Florida Center	VANGUARD ST & UNNAMED RD	SE	W	7061 GRANDNATIONAL DR	N/A, No Curb	N	N	54.5
F028649	VANGUARD ST	6	Florida Center	VANGUARD ST & UNNAMED RD	SW	E	7061 GRANDNATIONAL DR	N/A, No Curb	N	N	54.5
F028646	VANGUARD ST	6	Florida Center	VANGUARD ST & UNNAMED RD	SW	E	7061 GRANDNATIONAL DR	N/A, No Curb	N	N	54.5
F028645	VANGUARD ST	6	Florida Center	VANGUARD ST & UNNAMED RD	SE	W	7061 GRANDNATIONAL DR	N/A, No Curb	N	N	54.5
F028650	VANGUARD ST	6	Florida Center	VANGUARD ST & UNNAMED RD	SE	W	7061 GRANDNATIONAL DR	N/A, No Curb	N	N	54.5
F028647	VANGUARD ST	6	Florida Center	VANGUARD ST & UNNAMED RD	SW	E	7061 GRANDNATIONAL DR	N/A, No Curb	N	N	54.5
F027148	CARRIER DR	6	Florida Center	CARRIER DR & UNNAMED RD	SE	W	7300 GREENBRIAR PKWY	Present	N	N	54.5
F010313	VINELAND RD	6	Florida Center	UNIVERSAL BLVD & VINELAND RD & PEREGRINE AVE	SW	NA	NONE	Present	Y	N	54.5
F027147	CARRIER DR	6	Florida Center	CARRIER DR & UNNAMED RD	SW	E	5780 CARRIER DR	Present	N	N	54.5
F024749	VINELAND RD	6	Florida Center North	CONROY RD & VINELAND RD	E	SW	4655 VINELAND RD	Present	Y	N	54.5
F024756	VINELAND RD	6	Florida Center North	CONROY RD & VINELAND RD	N	N	4501 CONROY RD	Present	Y	N	54.5
F024750	CONROY RD	6	Florida Center North	CONROY RD & VINELAND RD	E	NW	4655 VINELAND RD	Present	Y	N	54.5
F024751	VINELAND RD	6	Florida Center North	CONROY RD & VINELAND RD	E	NE	4655 VINELAND RD	Present	Y	N	54.5
F012295	VINELAND RD	6	Florida Center North	VINELAND RD & CONROY RD	E	NA	4605 VINELAND RD	Present	Y	N	54.5
F024755	VINELAND RD	6	Florida Center North	CONROY RD & VINELAND RD	N	SW	4501 CONROY RD	Present	Y	N	54.5
F024757	CONROY RD	6	Florida Center North	CONROY RD & VINELAND RD	N	SE	4501 CONROY RD	Present	Y	N	54.5
F004989	MABLE BUTLER AVE	6	Johnson Village	MABLE BUTLER AVE & FEKANY PL	SE	NA	3568 FEKANY PL	Present	N	N	54.5
F004472	WELLS ST	6	Johnson Village	WELLS ST & HAGE WAY	SE	NA	1701 HAGE WAY	Present	N	N	54.5
F004973	MABLE BUTLER AVE	6	Johnson Village	MABLE BUTLER AVE & HAGE WAY	SE	NA	3558 HAGE WAY	Present	N	N	54.5
F004985	HAGE WAY	6	Johnson Village	HAGE WAY & FEKANY PL	N	NA	1724 HAGE WAY	Present	N	N	54.5

Ramp ID	Street Name	Comm. District	Neighborhood	Intersection	Intersect. Quadrant	Ped. Travel Direction	Nearest Parcel Address	Status	Marked Crossing	Midblock Crossing	Sidewalk Priority
F004993	MABLE BUTLER AVE	6	Johnson Village	MABLE BUTLER AVE & FEKANY PL	NE	NA	3567 FEKANY PL	Present	N	N	54.5
F004977	MABLE BUTLER AVE	6	Johnson Village	MABLE BUTLER AVE & HAGE WAY	NE	NA	3567 HAGE WAY	Present	N	N	54.5
F004361	CLEAR WAY	6	Catalina	CLEAR WAY & TRADEWINDS TRL	S		3220 TRADEWINDS TRL	Present	N	N	54.0
F028210	UNIVERSAL BLVD	6	Florida Center	UNIVERSAL BLVD & UNNAMED DRIVEWAY	NE	S	7701 UNIVERSAL BLVD	Present	N	N	54.0
F028510	INTERNATIONAL DR	6	Florida Center	INTERNATIONAL DR & UNNAMED RD	W	NE	6225 INTERNATIONAL DR	N/A, No Curb	N	N	54.0
F028511	INTERNATIONAL DR	6	Florida Center	INTERNATIONAL DR & UNNAMED RD	N	SW	6225 INTERNATIONAL DR	N/A, No Curb	N	N	54.0
F028506	INTERNATIONAL DR	6	Florida Center	INTERNATIONAL DR & UNNAMED RD	S	NE	6308 INTERNATIONAL DR	N/A, No Curb	Y	N	54.0
F030951	UNIVERSAL BV	6	Florida Center	UNIVERSAL BV & UNNAMED DRIVEWAY	NE	S	7575 UNIVERSAL BLVD	Present	N	N	54.0
F028209	UNIVERSAL BLVD	6	Florida Center	UNIVERSAL BLVD & UNNAMED DRIVEWAY	SE	N	7701 UNIVERSAL BLVD	Present	N	N	54.0
F029792	INTERNATIONAL DR	6	Florida Center	INTERNATIONAL DR & UNNAMED DRIVEWAY	S	NE	7000 UNIVERSAL BLVD	N/A, No Curb	Y	N	54.0
F028507	INTERNATIONAL DR	6	Florida Center	INTERNATIONAL DR & UNNAMED RD	E	SW	6308 INTERNATIONAL DR	N/A, No Curb	Y	N	54.0
F029793	INTERNATIONAL DR	6	Florida Center	INTERNATIONAL DR & UNNAMED DRIVEWAY	E	SW	7000 UNIVERSAL BLVD	N/A, No Curb	Y	N	54.0
F010116	INTERNATIONAL DR	6	Florida Center	INTERNATIONAL DR & VISITORS CIR	NW	NA	6217 INTERNATIONAL DR	Present	N	N	54.0
F010120	INTERNATIONAL DR	6	Florida Center	INTERNATIONAL DR & VISITORS CIR	NE	W	6201 INTERNATIONAL DR	Present	N	N	54.0
F010124	VISITORS CIR	6	Florida Center	INTERNATIONAL DR & VISITORS CIR	NE	W	6201 INTERNATIONAL DR	Present	N	N	54.0
F009990	INTERNATIONAL DR	6	Florida Center	MID BLOCK INTERNATIONAL DR	NA	NA	6200 INTERNATIONAL DR	Present	Y	Y	54.0
F009994	INTERNATIONAL DR	6	Florida Center	MID BLOCK INTERNATIONAL DR	NA	NA	6200 INTERNATIONAL DR	Present	Y	Y	54.0
F009998	INTERNATIONAL DR	6	Florida Center	MID BLOCK INTERNATIONAL DR	NA	NA	6233 INTERNATIONAL DR	Present	Y	Y	54.0
F000714	S HIAWASSEE RD	6	Metro West	S HIAWASSEE RD & METROWEST BLVD	W	NA	2100 S HIAWASSEE RD	Present	Y	N	54.0
F010231	TURKEY LAKE RD	6	Florida Center	HOLLYWOOD WAY & TURKEY LAKE RD	NW	NA	6500 TURKEY LAKE RD	Present	Y	N	53.5
F028109	TURKEY LAKE RD	6	Florida Center	TURKEY LAKE RD & UNNAMED RD	NW	S	6500 TURKEY LAKE RD	Present	N	N	53.5
F028110	TURKEY LAKE RD	6	Florida Center	TURKEY LAKE RD & UNNAMED RD	SW	N	6500 TURKEY LAKE RD	Present	N	N	53.5
F011270	TURKEY LAKE RD	6	Florida Center	TURKEY LAKE RD & PAW ST	SW	NA	6500 TURKEY LAKE RD	Present	Y	N	53.5
F028829	VINELAND RD	6	Florida Center North	VINELAND RD & UNNAMED RD	N	SW	4530 VINELAND RD	Present	Y	N	53.5

Ramp ID	Street Name	Comm. District	Neighborhood	Intersection	Intersect. Quadrant	Ped. Travel Direction	Nearest Parcel Address	Status	Marked Crossing	Midblock Crossing	Sidewalk Priority
F028845	VINELAND RD	6	Florida Center North	VINELAND RD & UNNAMED RD	E	SW	4655 VINELAND RD	Present	N	N	53.5
F028846	VINELAND RD	6	Florida Center North	VINELAND RD & UNNAMED RD	S	NE	4655 VINELAND RD	Present	N	N	53.5
F012766	VINELAND RD	6	Florida Center North	VINELAND RD & HOLY LAND/ZION HOPE ENTRANCE RD	S	NA	4655 VINELAND RD	Present	Y	N	53.5
F006708	BANNEKA ST	6	Richmond Heights	BANNEKA ST & BETHEL LN	SE	NA	1865 BETHEL LN	Present	N	N	53.5
F028552	TURKEY LAKE RD	6	Florida Center	TURKEY LAKE RD & UNNAMED RD	SE	N	5989 TURKEY LAKE RD	Present	N	N	53.0
F028551	TURKEY LAKE RD	6	Florida Center	TURKEY LAKE RD & UNNAMED RD	NE	S	5989 TURKEY LAKE RD	Present	N	N	53.0
F011734	VINELAND RD	6	Florida Center	MAJOR BLVD & VINELAND RD	SW	NA	5610 VINELAND RD	Present	N	N	53.0
F027141	MAJOR BLVD	6	Florida Center	MAJOR BLVD & UNNAMED RD	SE	NW	5601 MAJOR BLVD	Present	Y	N	53.0
F027142	MAJOR BLVD	6	Florida Center	MAJOR BLVD & UNNAMED RD	N	SE	5601 MAJOR BLVD	Present	Y	N	53.0
F029001	VINELAND RD	6	Florida Center North	VINELAND RD & UNNAMED RD	S	NE	4901 VINELAND RD	Present	Y	N	53.0
F029000	VINELAND RD	6	Florida Center North	VINELAND RD & UNNAMED RD	E	SW	4901 VINELAND RD	Present	Y	N	53.0
F028712	CONROY RD	6	Kirkman South	CONROY RD & UNNAMED RD	NE	W	6325 CONROY RD	Present	Y	N	53.0
F028713	CONROY RD	6	Kirkman South	CONROY RD & UNNAMED RD	NW	E	6325 CONROY RD	Present	Y	N	53.0
F028855	CONROY RD	6	Kirkman South	CONROY RD & MONTEVISTA	NE	W	6325 CONROY RD	Present	N	N	53.0
F028864	CONROY RD	6	Kirkman South	CONROY RD & UNNAMED RD	NW	E	4550 S KIRKMAN RD	Present	Y	N	53.0
F028856	CONROY RD	6	Kirkman South	CONROY RD & MONTEVISTA	NW	E	6325 CONROY RD	Present	N	N	53.0
F028863	CONROY RD	6	Kirkman South	CONROY RD & UNNAMED RD	NE	W	4550 S KIRKMAN RD	Present	Y	N	53.0
F002847	CONROY RD	6	Kirkman South	CONROY RD & TURKEY LAKE RD	NE	NA	6735 CONROY RD	Present	Y	N	53.0
F002839	CONROY RD	6	Kirkman South	CONROY RD & OAKSHADOW ST	NE	NA	5993 OAKSHADOW ST	Present	Y	N	53.0
F002835	CONROY RD	6	Kirkman South	CONROY RD & KIRKMAN OAKS/TURKEY LK PZ ENT RD	NW	NA	4550 S KIRKMAN RD	Present	Y	N	53.0
F000528	LAKE VILMA DR	6	Metro West	LAKE VILMA DR & DRIVEWAY	SE	NA	1801 LAKE VILMA DR	Present	Y	N	53.0
F028205	MAJOR BV	6	Florida Center	MAJOR BLVD & UNNAMED RD	N	SE	5621 MAJOR BLVD	Present	N	N	52.5
F010563	W OAK RIDGE RD	6	Florida Center	W OAK RIDGE RD & UNNAMED ACCESS RD	MEDIAN	W	5150 INTERNATIONAL DR	Present	Y	N	52.5
F009549	MAJOR BLVD	6	Florida Center	MAJOR BLVD & UNNAMED ACCESS RD	E	NW	5617 MAJOR BLVD	Present	Y	N	52.5

Ramp ID	Street Name	Comm. District	Neighborhood	Intersection	Intersect. Quadrant	Ped. Travel Direction	Nearest Parcel Address	Status	Marked Crossing	Midblock Crossing	Sidewalk Priority
F010559	W OAK RIDGE RD	6	Florida Center	W OAK RIDGE RD & UNNAMED ACCESS RD	MEDIAN	E	5150 INTERNATIONAL DR	Present	Y	N	52.5
F011225	RIO VISTA AVE	6	33rd St. Industrial	RIO VISTA AVE & 34TH ST	NE	NA	3852 L B MCLEOD RD	Present	N	N	52.0
F028933	L B MCLEOD RD	6	Eagles Nest	CEDARAPIDS WAY & L B MCLEOD RD	NW	E	5395 L B MCLEOD RD	Present	N	N	52.0
F028934	L B MCLEOD RD	6	Eagles Nest	CEDARAPIDS WAY & L B MCLEOD RD	NE	W	5345 L B MCLEOD RD	Present	N	N	52.0
F028314	INTERNATIONAL DR	6	Florida Center	INTERNATIONAL DR & UNNAMED RD	SW	N	6603 INTERNATIONAL DR	N/A, No Curb	N	N	52.0
F028505	INTERNATIONAL DR	6	Florida Center	INTERNATIONAL DR & UNNAMED RD	E	SW	6324 INTERNATIONAL DR	N/A, No Curb	N	N	52.0
F028312	INTERNATIONAL DR	6	Florida Center	INTERNATIONAL DR & UNNAMED RD	SW	N	6603 INTERNATIONAL DR	N/A, No Curb	N	N	52.0
F028579	INTERNATIONAL DR	6	Florida Center	INTERNATIONAL DR & UNNAMED RD	S	NE	6432 INTERNATIONAL DR	N/A, No Curb	N	N	52.0
F028580	INTERNATIONAL DR	6	Florida Center	INTERNATIONAL DR & UNNAMED RD	E	SW	6432 INTERNATIONAL DR	N/A, No Curb	N	N	52.0
F028315	INTERNATIONAL DR	6	Florida Center	INTERNATIONAL DR & UNNAMED RD	NW	S	6603 INTERNATIONAL DR	N/A, No Curb	N	N	52.0
F028503	INTERNATIONAL DR	6	Florida Center	INTERNATIONAL DR & UNNAMED RD	E	SW	6328 INTERNATIONAL DR	N/A, No Curb	N	N	52.0
F028504	INTERNATIONAL DR	6	Florida Center	INTERNATIONAL DR & UNNAMED RD	S	NE	6324 INTERNATIONAL DR	N/A, No Curb	N	N	52.0
F028316	INTERNATIONAL DR	6	Florida Center	INTERNATIONAL DR & UNNAMED RD	W	NE	6515 INTERNATIONAL DR	N/A, No Curb	N	N	52.0
F028317	INTERNATIONAL DR	6	Florida Center	INTERNATIONAL DR & UNNAMED RD	N	SE	6515 INTERNATIONAL DR	N/A, No Curb	N	N	52.0
F028313	INTERNATIONAL DR	6	Florida Center	INTERNATIONAL DR & UNNAMED RD	NW	S	6603 INTERNATIONAL DR	N/A, No Curb	N	N	52.0
F028502	INTERNATIONAL DR	6	Florida Center	INTERNATIONAL DR & UNNAMED RD	S	NE	6362 INTERNATIONAL DR	N/A, No Curb	N	N	52.0
F028577	INTERNATIONAL DR	6	Florida Center	INTERNATIONAL DR & UNNAMED RD	S	NE	6454 INTERNATIONAL DR	N/A, No Curb	N	N	52.0
F028576	INTERNATIONAL DR	6	Florida Center	INTERNATIONAL DR & UNNAMED RD	E	SW	6464 INTERNATIONAL DR	N/A, No Curb	N	N	52.0
F028575	INTERNATIONAL DR	6	Florida Center	INTERNATIONAL DR & UNNAMED RD	S	NE	6464 INTERNATIONAL DR	N/A, No Curb	N	N	52.0
F031732	INTERNATIONAL DR	6	Florida Center	INTERNATIONAL DR & UNNAMED DRIVEWAY	NE	S	6600 INTERNATIONAL DR	N/A, No Curb	N	N	52.0
F028574	INTERNATIONAL DR	6	Florida Center	INTERNATIONAL DR & UNNAMED RD	N	SW	6327 INTERNATIONAL DR	Present	Y	N	52.0
F028573	INTERNATIONAL DR	6	Florida Center	INTERNATIONAL DR & UNNAMED RD	W	NE	6327 INTERNATIONAL DR	Present	Y	N	52.0
F028572	INTERNATIONAL DR	6	Florida Center	INTERNATIONAL DR & UNNAMED RD	N	SW	6515 INTERNATIONAL DR	Present	N	N	52.0
F028571	INTERNATIONAL DR	6	Florida Center	INTERNATIONAL DR & UNNAMED RD	W	NE	6515 INTERNATIONAL DR	Present	N	N	52.0

Ramp ID	Street Name	Comm. District	Neighborhood	Intersection	Intersect. Quadrant	Ped. Travel Direction	Nearest Parcel Address	Status	Marked Crossing	Midblock Crossing	Sidewalk Priority
F028570	INTERNATIONAL DR	6	Florida Center	INTERNATIONAL DR & UNNAMED RD	N	SW	6515 INTERNATIONAL DR	Present	N	N	52.0
F031731	INTERNATIONAL DR	6	Florida Center	INTERNATIONAL DR & UNNAMED DRIVEWAY	SE	N	6600 INTERNATIONAL DR	N/A, No Curb	N	N	52.0
F028569	INTERNATIONAL DR	6	Florida Center	INTERNATIONAL DR & UNNAMED RD	W	NE	6515 INTERNATIONAL DR	Present	N	N	52.0
F028578	INTERNATIONAL DR	6	Florida Center	INTERNATIONAL DR & UNNAMED RD	E	SW	6454 INTERNATIONAL DR	N/A, No Curb	N	N	52.0
F010026	INTERNATIONAL DR	6	Florida Center	INTERNATIONAL DR & INTERNATIONAL INN PED	NA	NA	6362 INTERNATIONAL DR	Present	Y	N	52.0
F010058	INTERNATIONAL DR	6	Florida Center	HOLIDAY INN PED CROSSING & INTERNATIONAL DR	NA	NA	6515 INTERNATIONAL DR	Present	Y	N	52.0
F010054	INTERNATIONAL DR	6	Florida Center	HOLIDAY INN PED CROSSING & INTERNATIONAL DR	NA	NA	6500 INTERNATIONAL DR	Present	Y	N	52.0
F010030	INTERNATIONAL DR	6	Florida Center	INTERNATIONAL DR & INTERNATIONAL INN PED	NA	NA	6327 INTERNATIONAL DR	Present	Y	N	52.0
F012769	VINELAND RD	6	Florida Center North	VINELAND RD & HOLY LAND/ZION HOPE ENTRANCE RD	E	NA	4501 VINELAND RD	Present	Y	N	52.0
F028916	S HIAWASSEE RD	6	Metro West	S HIAWASSEE RD & UNNAMED RD	S	NE	2405 S HIAWASSEE RD	Present	N	N	52.0
F028915	S HIAWASSEE RD	6	Metro West	S HIAWASSEE RD & UNNAMED RD	E	SW	2405 S HIAWASSEE RD	Present	N	N	52.0
F028208	MAJOR BLVD	6	Florida Center	MAJOR BLVD & UNNAMED RD	S	NW	5620 MAJOR BLVD	Present	Y	N	51.5
F028207	MAJOR BLVD	6	Florida Center	MAJOR BLVD & UNNAMED RD	W	SE	5620 MAJOR BLVD	Present	Y	N	51.5
F028786	VINELAND RD	6	Florida Center	VINELAND RD & UNNAMED RD	NE	W	5489 S KIRKMAN RD	N/A, No Curb	N	N	51.5
F028785	VINELAND RD	6	Florida Center	VINELAND RD & UNNAMED RD	NW	E	5489 S KIRKMAN RD	N/A, No Curb	N	N	51.5
F010333	VINELAND RD	6	Florida Center	VINELAND RD & UNNAMED ACCESS ROAD	SE	NA	5601 VINELAND RD	Present	Y	N	51.5
F009553	MAJOR BLVD	6	Florida Center	MAJOR BLVD & UNNAMED ACCESS RD	N	SE	5601 MAJOR BLVD	Present	Y	N	51.5
F002482	S PARRAMORE AVE	6	Holden Heights	23RD ST & W HARDING ST & S PARRAMORE AVE	NE		645 W HARDING ST	Present	N	N	51.5
F004548	PRINCE HALL BLVD	6	Richmond Estates	PRINCE HALL BLVD & STRAKER CT	NE	NA	2503 STRAKER CT	Present	N	N	51.5
F004088	PRINCE HALL BLVD	6	Richmond Estates	PRINCE HALL BLVD & PEDESTRIAN RIGHT OF WAY	N	SE	4439 PRINCE HALL BLVD	Present	Y	N	51.5
F004540	PRINCE HALL BLVD	6	Richmond Estates	PRINCE HALL BLVD & SPINGARN CT	NE	NA	4451 PRINCE HALL BLVD	Present	N	N	51.5
F004544	PRINCE HALL BLVD	6	Richmond Estates	PRINCE HALL BLVD & SPINGARN CT	NW	NA	4467 PRINCE HALL BLVD	Present	N	N	51.5
F004552	PRINCE HALL BLVD	6	Richmond Estates	PRINCE HALL BLVD & STRAKER CT	NW	NA	4507 PRINCE HALL BLVD	Present	N	N	51.5
F006474	WILLIE MAYS PKWY	6	Richmond Heights	WILLIE MAYS PKWY & MARSHALL ST	S	NE	4578 MARSHALL ST	Present	N	N	51.5

Ramp ID	Street Name	Comm. District	Neighborhood	Intersection	Intersect. Quadrant	Ped. Travel Direction	Nearest Parcel Address	Status	Marked Crossing	Midblock Crossing	Sidewalk Priority
F004560	WILLIE MAYS PKWY	6	Richmond Heights	WILLIE MAYS PKWY & KIRKLAND BLVD	SE	NA	4598 KIRKLAND BLVD	Present	N	N	51.5
F004564	WILLIE MAYS PKWY	6	Richmond Heights	WILLIE MAYS PKWY & KIRKLAND BLVD	NE	NA	4597 KIRKLAND BLVD	Present	N	N	51.5
F028440	VINELAND RD	6	Windhover	VINELAND RD & UNNAMED RD	NW	E	5737 VINELAND RD	Present	N	N	51.5
F028441	VINELAND RD	6	Windhover	VINELAND RD & UNNAMED RD	NE	W	5737 VINELAND RD	Present	N	N	51.5
F028508	INTERNATIONAL DR	6	Florida Center	INTERNATIONAL DR & UNNAMED RD	W	NE	6301 INTERNATIONAL DR	N/A, No Curb	N	N	51.0
F028509	INTERNATIONAL DR	6	Florida Center	INTERNATIONAL DR & UNNAMED RD	N	SW	6301 INTERNATIONAL DR	N/A, No Curb	N	N	51.0
F031849	GOLF CHANNEL DR	6	Florida Center	GOLF CHANNEL DR & UNNAMED DRIVEWAY	W	NE	7580 GOLF CHANNEL DR	Present	N	N	51.0
F031857	GOLF CHANNEL DR	6	Florida Center	GOLF CHANNEL DR & UNNAMED DRIVEWAY	NW	S	7580 GOLF CHANNEL DR	N/A, No Curb	N	N	51.0
F031850	GOLF CHANNEL DR	6	Florida Center	GOLF CHANNEL DR & UNNAMED DRIVEWAY	N	SW	7580 GOLF CHANNEL DR	Present	N	N	51.0
F031858	GOLF CHANNEL DR	6	Florida Center	GOLF CHANNEL DR & UNNAMED DRIVEWAY	SW	N	7580 GOLF CHANNEL DR	N/A, No Curb	N	N	51.0
F010002	INTERNATIONAL DR	6	Florida Center	MID BLOCK INTERNATIONAL DR	NA	NA	6233 INTERNATIONAL DR	Present	Y	Y	51.0
F029517	UNIVERSAL BLVD	6	Florida Center	UNIVERSAL BLVD & UNNAMED RD	E	NW	OPPOSITE 6300 HOLLYWOOD WAY	Present	Y	N	50.5
F029518	UNIVERSAL BLVD	6	Florida Center	UNIVERSAL BLVD & UNNAMED RD	N	SE	OPPOSITE 6300 HOLLYWOOD WAY	Present	Y	N	50.5
F010430	UNIVERSAL BLVD	6	Florida Center	UNIVERSAL BLVD & UNNAMED ACCESS RD	SE	NA	6300 HOLLYWOOD WAY	Present	Y	N	50.5
F010418	UNIVERSAL BLVD	6	Florida Center	UNIVERSAL BLVD & HOLLYWOOD WAY	SE	NA	5855 UNIVERSAL BLVD	Present	Y	N	50.5
F011273	TURKEY LAKE RD	6	Florida Center	TURKEY LAKE RD & PAW ST	NW	NA	6500 TURKEY LAKE RD	Present	Y	N	50.5
F004216	WILLIE MAYS PKWY	6	Lake Richmond	WILLIE MAYS PKWY & MOIRA ST	SE	NA	2711 WILLIE MAYS PKWY	Present	N	N	50.5
F004068	WILLIE MAYS PKWY	6	Richmond Estates	WILLIE MAYS PKWY & MOIRA ST	NE	NA	4531 MOIRA ST	Present	N	N	50.5
F004365	CLEAR WAY	6	Catalina	CLEAR WAY & TRADEWINDS TRL	E		2940 CLEAR WAY	Present	N	N	50.0
F030952	UNIVERSAL BV	6	Florida Center	UNIVERSAL BV & UNNAMED DRIVEWAY	SE	N	7575 UNIVERSAL BLVD	Present	N	N	50.0
F011041	GRANDNATIONAL DR	6	Florida Center	GRANDNATIONAL DR & TOUCHSTONE DR	W	NA	NONE	Present	Y	N	50.0
F000536	LAKE VILMA DR	6	Metro West	LAKE VILMA DR & DRIVEWAY	SE	NA	1801 LAKE VILMA DR	Present	Y	N	50.0
F000540	LAKE VILMA DR	6	Metro West	LAKE VILMA DR & DRIVEWAY	NE	NA	1801 LAKE VILMA DR	Present	Y	N	50.0
F000532	LAKE VILMA DR	6	Metro West	LAKE VILMA DR & DRIVEWAY	NE	NA	1801 LAKE VILMA DR	Present	Y	N	50.0

Ramp ID	Street Name	Comm. District	Neighborhood	Intersection	Intersect. Quadrant	Ped. Travel Direction	Nearest Parcel Address	Status	Marked Crossing	Midblock Crossing	Sidewalk Priority
F030947	UNIVERSAL BV	6	Florida Center	UNIVERSAL BV & UNNAMED DRIVEWAY	NW	S	7680 UNIVERSAL BLVD	Present	N	N	49.0
F028176	UNIVERSAL BLVD	6	Florida Center	UNIVERSAL BLVD & UNNAMED RD	NW	S	7800 UNIVERSAL BLVD	Present	N	N	49.0
F030950	UNIVERSAL BV	6	Florida Center	UNIVERSAL BV & UNNAMED DRIVEWAY	NW	S	7680 UNIVERSAL BLVD	Present	N	N	49.0
F030948	UNIVERSAL BV	6	Florida Center	UNIVERSAL BV & UNNAMED DRIVEWAY	SW	N	7680 UNIVERSAL BLVD	Present	N	N	49.0
F028177	UNIVERSAL BLVD	6	Florida Center	UNIVERSAL BLVD & UNNAMED RD	SW	N	7800 UNIVERSAL BLVD	Present	N	N	49.0
F030970	UNIVERSAL BV	6	Florida Center	UNIVERSAL BV & UNNAMED DRIVEWAY	SW	N	7488 UNIVERSAL BLVD	Present	N	N	49.0
F030949	UNIVERSAL BV	6	Florida Center	UNIVERSAL BV & UNNAMED DRIVEWAY	SW	N	7680 UNIVERSAL BLVD	Present	N	N	49.0
F030971	UNIVERSAL BV	6	Florida Center	UNIVERSAL BV & UNNAMED DRIVEWAY	NW	S	7488 UNIVERSAL BLVD	Present	N	N	49.0
F010524	UNIVERSAL BLVD	6	Florida Center	UNIVERSAL BLVD & LAKEHURST DR	SE	NA	6101 W SAND LAKE RD	Present	N	N	49.0
F004700	KIRKLAND BLVD	6	Richmond Heights	KIRKLAND BLVD & FIESTA CT	NE	NA	2229 FIESTA CT	Present	N	N	49.0
F004041	RAVENALL AVE	6	Richmond Heights	RAVENALL AVE & KIRKLAND BLVD	NW	NA	2228 RAVENALL AVE	Present	N	N	49.0
F004026	KIRKLAND BLVD	6	Richmond Heights	KIRKLAND BLVD & LA DUE CT	NW	NA	2224 LA DUE CT	Present	N	N	49.0
F003986	KING COLE BLVD	6	Richmond Heights	KING COLE BLVD & RAVENALL AVE	NW	NA	4635 KING COLE BLVD	Present	N	N	49.0
F004030	KIRKLAND BLVD	6	Richmond Heights	KIRKLAND BLVD & LA DUE CT	NE	NA	2223 LA DUE CT	Present	N	N	49.0
F032057	DEL VERDE WY	6	Florida Center	DEL VERDE WY & UNNAMED DRIVEWAY	NW	E	5700 FUN SPOT WAY	Present	N	N	48.5
F029717	DEL VERDE WY	6	Florida Center	DEL VERDE WY & UNNAMED DRIVEWAY	SW	E	5529 INTERNATIONAL DR	Present	Y	N	48.5
F029716	DEL VERDE WY	6	Florida Center	DEL VERDE WY & UNNAMED DRIVEWAY	SE	W	5529 INTERNATIONAL DR	Present	Y	N	48.5
F012635	PRESIDENTS DR	6	Florida Center	PRESIDENTS DR & S JOHN YOUNG PKWY	N	NA	7003 PRESIDENTS DR	Present	Y	N	48.5
F011068	GRANDNATIONAL DR	6	Florida Center	GRANDNATIONAL DR & PARKING LOT	SE	NA	5529 INTERNATIONAL DR	Present	N	N	48.5
F027759	VINELAND RD	6	Florida Center	VINELAND RD & WINDHOVER DR	MEDIAN	W	5624 VINELAND RD	Present	Y	N	48.5
F027760	VINELAND RD	6	Florida Center	VINELAND RD & WINDHOVER DR	MEDIAN	E	5614 VINELAND RD	Present	Y	N	48.5
F027758	VINELAND RD	6	Florida Center	VINELAND RD & WINDHOVER DR	SW	E	5624 VINELAND RD	Present	Y	N	48.5
F012637	PRESIDENTS DR	6	Florida Center	PRESIDENTS DR & S JOHN YOUNG PKWY	W	NA	6950 PRESIDENTS DR	Present	Y	N	48.5
F012585	DEL VERDE WAY	6	Florida Center	DEL VERDE WAY & PARKING LOT	NW	NA	5433 DEL VERDE WAY	Present	N	N	48.5

Ramp ID	Street Name	Comm. District	Neighborhood	Intersection	Intersect. Quadrant	Ped. Travel Direction	Nearest Parcel Address	Status	Marked Crossing	Midblock Crossing	Sidewalk Priority
F012582	DEL VERDE WAY	6	Florida Center	DEL VERDE WAY & PARKING LOT	NE	NA	5433 DEL VERDE WAY	Present	N	N	48.5
F031863	GOLF CHANNEL DR	6	Florida Center	GOLF CHANNEL DR & UNNAMED DRIVEWAY	NW	S	7580 GOLF CHANNEL DR	N/A, No Curb	N	N	48.0
F031864	GOLF CHANNEL DR	6	Florida Center	GOLF CHANNEL DR & UNNAMED DRIVEWAY	SW	N	7580 GOLF CHANNEL DR	N/A, No Curb	N	N	48.0
F011383	VINELAND RD	6	Florida Center	VINELAND RD & BACKLOT BLVD	SW	NA	NONE	Present	Y	N	48.0
F010520	UNIVERSAL BLVD	6	Florida Center	UNIVERSAL BLVD & LAKEHURST DR	NE	NA	7701 UNIVERSAL BLVD	Present	N	N	48.0
F024718	W OAK RIDGE RD	6	Florida Center	W OAK RIDGE RD & UNNAMED RD	SW	E	5109 INTERNATIONAL DR	Present	Y	N	48.0
F024719	W OAK RIDGE RD	6	Florida Center	W OAK RIDGE RD & UNNAMED RD	SE	W	5109 INTERNATIONAL DR	Present	Y	N	48.0
F012749	VINELAND RD	6	Florida Center	VINELAND RD & TURKEY LAKE RD	NE	NA	6651 VINELAND RD	Present	Y	N	48.0
F031749	MIDDLEBROOK RD	6	Florida Center North	MIDDLE CT & MIDDLEBROOK RD	S	NW	5255 CYPRESS CT	N/A, No Curb	N	N	48.0
F031748	MIDDLEBROOK RD	6	Florida Center North	MIDDLE CT & MIDDLEBROOK RD	W	SE	5255 CYPRESS CT	N/A, No Curb	N	N	48.0
F031751	MIDDLEBROOK RD	6	Florida Center North	CORAL CT & MIDDLEBROOK RD	S	NW	5255 CYPRESS CT	N/A, No Curb	N	N	48.0
F031750	MIDDLEBROOK RD	6	Florida Center North	CORAL CT & MIDDLEBROOK RD	W	SE	5255 CYPRESS CT	N/A, No Curb	N	N	48.0
F001196	ROBERT TRENT JONES DR	6	Metro West	ROBERT TRENT JONES DR & BILTMORE PARK DR	NW	NA	2801 BILTMORE PARK DR	Present	N	N	48.0
F001192	ROBERT TRENT JONES DR	6	Metro West	ROBERT TRENT JONES DR & BILTMORE PARK DR	SW	NA	2801 BILTMORE PARK DR	Present	N	N	48.0
F012665	WESTPOINTE BLVD	6	Metro West	WESTPOINTE BLVD & UNNAMED ACCESS ROAD	SE	NA	NONE	Present	Y	N	48.0
F028892	VINELAND RD	6	Florida Center	VINELAND RD & UNNAMED RD	W	NE	6645 VINELAND RD	Present	N	N	47.0
F028891	VINELAND RD	6	Florida Center	VINELAND RD & UNNAMED RD	N	SW	6645 VINELAND RD	Present	N	N	47.0
F011065	GRANDNATIONAL DR	6	Florida Center	GRANDNATIONAL DR & DEL VERDE WAY	SW	NA	5601 GRAND NATIONAL DR	Present	Y	N	47.0
F023541	MANLIE ST	6	Florida Center	MANLIE ST & UNNAMED ROAD	SW	N	6985 WALLACE RD	N/A, No Curb	Y	N	47.0
F012744	VINELAND RD	6	Florida Center	VINELAND RD & TURKEY LAKE RD	NE	NA	6651 VINELAND RD	Present	Y	N	47.0
F023542	MANLIE ST	6	Florida Center	MANLIE ST & UNNAMED ROAD	NW	S	6985 WALLACE RD	N/A, No Curb	Y	N	47.0
F028946	S HIAWASSEE RD	6	Metro West	S HIAWASSEE RD & UNNAMED RD	S	NE	2393 S HIAWASSEE RD	Present	N	N	47.0
F028945	S HIAWASSEE RD	6	Metro West	S HIAWASSEE RD & UNNAMED RD	N	SW	2351 S HIAWASSEE RD	Present	N	N	47.0
F000671	S HIAWASSEE RD	6	Metro West	S HIAWASSEE RD & VIA LIVORNO AV	SW	NA	2351 S HIAWASSEE RD	Present	N	N	47.0

Ramp ID	Street Name	Comm. District	Neighborhood	Intersection	Intersect. Quadrant	Ped. Travel Direction	Nearest Parcel Address	Status	Marked Crossing	Midblock Crossing	Sidewalk Priority
F000004	S HIAWASSEE RD	6	Metro West	S HIAWASSEE RD & VIA LIVORNO AV	SE	NA	2295 S HIAWASSEE RD	Present	N	N	47.0
F000678	S HIAWASSEE RD	6	Metro West	S HIAWASSEE RD & VIA VENZANO AV	SW	NA	2295 S HIAWASSEE RD	Present	Y	N	47.0
F029111	HOLLYWOOD WAY	6	Florida Center	HOLLYWOOD WAY & UNNAMED RD	W	NE	1000 UNIVERSAL STUDIOS PLZ	Present	Y	N	46.5
F029112	HOLLYWOOD WAY	6	Florida Center	HOLLYWOOD WAY & UNNAMED RD	N	SW	1000 UNIVERSAL STUDIOS PLZ	Present	Y	N	46.5
F012104	HOLLYWOOD WAY	6	Florida Center	HOLLYWOOD WAY & UNNAMED ACCESS RD	S	NA	6300 HOLLYWOOD WAY	Present	Y	N	46.5
F029248	S HIAWASSEE RD	6	Metro West	S HIAWASSEE RD & WESTPOINTE BLVD	MEDIAN	SW	2401 S HIAWASSEE RD	Present	Y	N	46.0
F029249	S HIAWASSEE RD	6	Metro West	S HIAWASSEE RD & WESTPOINTE BLVD	MEDIAN	NE	2393 S HIAWASSEE RD	Present	Y	N	46.0
F000500	S HIAWASSEE RD	6	Metro West	WESTPOINTE BLVD & S HIAWASSEE RD	W	NA	7190 WESTPOINTE BLVD	Present	Y	N	46.0
F000508	S HIAWASSEE RD	6	Metro West	WESTPOINTE BLVD & S HIAWASSEE RD	N	NA	2100 S HIAWASSEE RD	Present	Y	N	46.0
F032019	DIRECTORS RW	6	Florida Center	DIRECTORS RW & UNNAMED DRIVEWAY	E	NW	2815 DIRECTORS ROW	Present	N	N	45.5
F032020	DIRECTORS RW	6	Florida Center	DIRECTORS RW & UNNAMED DRIVEWAY	N	SE	2815 DIRECTORS ROW	Present	N	N	45.5
F032021	DIRECTORS RW	6	Florida Center	DIRECTORS RW & UNNAMED DRIVEWAY	E	NW	2815 DIRECTORS ROW	Present	N	N	45.5
F032018	DIRECTORS RW	6	Florida Center	DIRECTORS RW & UNNAMED DRIVEWAY	N	SE	2815 DIRECTORS ROW	Present	N	N	45.5
F002553	S PARRAMORE AVE	6	Holden Heights	S PARRAMORE AVE & W KALEY AVE & W KALEY ST	SW		700 W KALEY AVE	Present	N	N	45.5
F002458	S PARRAMORE AVE	6	Holden Heights	S PARRAMORE AVE & 22ND ST	NE		647 22ND ST	Present	N	N	45.5
F002462	S PARRAMORE AVE	6	Holden Heights	S PARRAMORE AVE & 22ND ST	SE		644 22ND ST	Present	N	N	45.5
F002470	S PARRAMORE AVE	6	Holden Heights	S PARRAMORE AVE & 22ND ST	NW		2122 S PARRAMORE AVE	Present	N	N	45.5
F010329	VINELAND RD	6	Florida Center	VINELAND RD & UNNAMED ACCESS ROAD	SW	NA	5601 VINELAND RD	Present	Y	N	45.0
F010317	VINELAND RD	6	Florida Center	UNIVERSAL BLVD & VINELAND RD & PEREGRINE AVE	SE	NA	5601 VINELAND RD	Present	Y	N	45.0
F005341	WILLIE MAYS PKWY	6	Lake Richmond	WILLIE MAYS PKWY & ALHAMA ST	NE	NA	3055 WILLIE MAYS PKWY	Present	N	N	45.0
F028500	VINELAND RD	6	Windhover	VINELAND RD & UNNAMED RD	NW	E	6001 VINELAND RD	Present	N	N	45.0
F028501	VINELAND RD	6	Windhover	VINELAND RD & UNNAMED RD	NE	W	6001 VINELAND RD	Present	N	N	45.0
F010309	VINELAND RD	6	Windhover	UNIVERSAL BLVD & VINELAND RD & PEREGRINE AVE	NE	NA	6001 VINELAND RD	Present	Y	N	45.0
F011336	UNIVERSAL BLVD	6	Florida Center	UNIVERSAL BLVD & UNNAMED ACCESS RD	W	NA	6000 UNIVERSAL BLVD	Present	Y	N	44.5

Ramp ID	Street Name	Comm. District	Neighborhood	Intersection	Intersect. Quadrant	Ped. Travel Direction	Nearest Parcel Address	Status	Marked Crossing	Midblock Crossing	Sidewalk Priority
F010410	UNIVERSAL BLVD	6	Florida Center	UNIVERSAL BLVD & UNNAMED ACCESS RD	SW	NA	5855 UNIVERSAL BLVD	Present	Y	N	44.5
F010414	UNIVERSAL BLVD	6	Florida Center	UNIVERSAL BLVD & HOLLYWOOD WAY	NE	NA	5855 UNIVERSAL BLVD	Present	Y	N	44.5
F010406	UNIVERSAL BLVD	6	Florida Center	UNIVERSAL BLVD & UNNAMED ACCESS RD	SE	NA	5855 UNIVERSAL BLVD	Present	Y	N	44.5
F011338	UNIVERSAL BLVD	6	Florida Center	UNIVERSAL BLVD & UNNAMED ACCESS RD	N	NA	6000 UNIVERSAL BLVD	Present	Y	N	44.5
F024711	W OAK RIDGE RD	6	Florida Center	W OAK RIDGE RD & UNNAMED RD	NE	W	5213 W OAK RIDGE RD	Present	Y	N	44.5
F024712	W OAK RIDGE RD	6	Florida Center	W OAK RIDGE RD & UNNAMED RD	NW	E	5213 W OAK RIDGE RD	Present	Y	N	44.5
F012137	CONROY RD	6	Florida Center North	CONROY RD & MIDDLEBROOK RD & CYPRESS WOODS DR	NW	NA	4618 MIDDLEBROOK RD	Present	Y	N	44.5
F031163	FUN SPOT WY	6	Florida Center	FUN SPOT WY & UNNAMED DRIVEWAY	SE	W	5285 INTERNATIONAL DR	Present	N	N	44.0
F031162	FUN SPOT WY	6	Florida Center	FUN SPOT WY & UNNAMED DRIVEWAY	SW	E	5295 INTERNATIONAL DR	Present	N	N	44.0
F031160	FUN SPOT WY	6	Florida Center	FUN SPOT WY & UNNAMED DRIVEWAY	NW	E	5201 INTERNATIONAL DR	Present	N	N	44.0
F031154	FUN SPOT WY	6	Florida Center	FUN SPOT WY & UNNAMED DRIVEWAY	NW	E	5201 INTERNATIONAL DR	Present	N	N	44.0
F031157	FUN SPOT WY	6	Florida Center	FUN SPOT WY & UNNAMED DRIVEWAY	SE	W	5295 INTERNATIONAL DR	Present	N	N	44.0
F031155	FUN SPOT WY	6	Florida Center	FUN SPOT WY & UNNAMED DRIVEWAY	NE	W	5201 INTERNATIONAL DR	Present	N	N	44.0
F031158	FUN SPOT WY	6	Florida Center	FUN SPOT WY & UNNAMED DRIVEWAY	NW	E	5201 INTERNATIONAL DR	Present	N	N	44.0
F031161	FUN SPOT WY	6	Florida Center	FUN SPOT WY & UNNAMED DRIVEWAY	NE	W	5201 INTERNATIONAL DR	Present	N	N	44.0
F031159	FUN SPOT WY	6	Florida Center	FUN SPOT WY & UNNAMED DRIVEWAY	NE	W	5201 INTERNATIONAL DR	Present	N	N	44.0
F012545	TOUCHSTONE DR	6	Florida Center	TOUCHSTONE DR & ADRIANA AVE	NE	W	5201 INTERNATIONAL DR	Present	Y	N	44.0
F012233	VINELAND RD	6	Florida Center	VINELAND RD & UNNAMED ACCESS ROAD	MEDIAN	S	5601 VINELAND RD	Present	Y	N	44.0
F024714	W OAK RIDGE RD	6	Florida Center	W OAK RIDGE RD & UNNAMED RD	NE	W	4949 INTERNATIONAL DR	Present	Y	N	44.0
F012238	VINELAND RD	6	Florida Center	VINELAND RD & UNNAMED ACCESS ROAD	MEDIAN	S	5601 VINELAND RD	Present	Y	N	44.0
F024715	W OAK RIDGE RD	6	Florida Center	W OAK RIDGE RD & UNNAMED RD	NW	E	4949 INTERNATIONAL DR	Present	Y	N	44.0
F010325	VINELAND RD	6	Windhover	VINELAND RD & UNNAMED ACCESS ROAD	NW	S	5979 VINELAND RD	Present	Y	N	44.0
F010337	VINELAND RD	6	Windhover	VINELAND RD & UNNAMED ACCESS ROAD	NE	S	5979 VINELAND RD	Present	Y	N	44.0
F012235	VINELAND RD	6	Windhover	VINELAND RD & UNNAMED ACCESS ROAD	MEDIAN	N	5979 VINELAND RD	Present	Y	N	44.0

Ramp ID	Street Name	Comm. District	Neighborhood	Intersection	Intersect. Quadrant	Ped. Travel Direction	Nearest Parcel Address	Status	Marked Crossing	Midblock Crossing	Sidewalk Priority
F012240	VINELAND RD	6	Windhover	VINELAND RD & UNNAMED ACCESS ROAD	MEDIAN	N	5601 VINELAND RD	Present	Y	N	44.0
F012242	VINELAND RD	6	Windhover	VINELAND RD & UNNAMED ACCESS ROAD	NW	E	5979 VINELAND RD	Present	N	N	44.0
F012244	VINELAND RD	6	Windhover	VINELAND RD & UNNAMED ACCESS ROAD	NE	W	5979 VINELAND RD	Present	N	N	44.0
F002466	S PARRAMORE AVE	6	Holden Heights	S PARRAMORE AVE & 22ND ST	SW		700 22ND ST	Present	N	N	43.0
F002486	S PARRAMORE AVE	6	Holden Heights	23RD ST & W HARDING ST & S PARRAMORE AVE	NW		701 23RD ST	Present	N	N	43.0
F031983	WILLIE MAYS PY	6	33rd St. Industrial	WILLIE MAYS PY & UNNAMED DRIVEWAY	SE	N	3113 WILLIE MAYS PKWY UNIT 1-A	Present	N	N	42.0
F031984	WILLIE MAYS PY	6	33rd St. Industrial	WILLIE MAYS PY & UNNAMED DRIVEWAY	NE	S	3113 WILLIE MAYS PKWY UNIT 1-A	Present	N	N	42.0
F009541	MIDDLEBROOK RD	6	Florida Center North	MIDDLEBROOK RD & UNNAMED ACCESS RD	NW	NA	4200 MIDDLEBROOK RD	Present	N	N	42.0
F004244	MESSINA AVE	6	Lake Richmond	MESSINA AVE & ZORITA ST	SE	NA	4748 ZORITA ST	Present	N	N	42.0
F005349	WILLIE MAYS PKWY	6	Lake Richmond	WILLIE MAYS PKWY & ALHAMA ST	SW	NA	4502 ALHAMA ST	Present	N	N	42.0
F005345	WILLIE MAYS PKWY	6	Lake Richmond	WILLIE MAYS PKWY & ALHAMA ST	NW	NA	4517 ALHAMA ST	Present	N	N	42.0
F005337	WILLIE MAYS PKWY	6	Richmond Estates	WILLIE MAYS PKWY & ALHAMA ST	SE	NA	4498 ALHAMA ST	Present	N	N	42.0
F028354	CASON COVE DR	6	Florida Center North	BELLA VITA & CASON COVE DR & MILLENNIUM COVE CONDOS	NE	S	4635 CASON COVE DR	Present	N	N	41.5
F028347	CASON COVE DR	6	Florida Center North	BELLA VITA & CASON COVE DR	E	NW	4799 CASON COVE DR	Present	Y	N	41.5
F028346	CASON COVE DR	6	Florida Center North	BELLA VITA & CASON COVE DR	N	SE	4799 CASON COVE DR	Present	Y	N	41.5
F028350	CASON COVE DR	6	Florida Center North	CASON COVE DR & MILLENNIUM COVE CONDOS	NW	E	4635 CASON COVE DR	Present	N	N	41.5
F028351	CASON COVE DR	6	Florida Center North	CASON COVE DR & MILLENNIUM COVE CONDOS	NE	W	4635 CASON COVE DR	Present	N	N	41.5
F028352	CASON COVE DR	6	Florida Center North	BELLA VITA & CASON COVE DR & MILLENNIUM COVE CONDOS	NW	S	4700 CASON COVE DR	Present	Y	N	41.5
F028353	CASON COVE DR	6	Florida Center North	BELLA VITA & CASON COVE DR & MILLENNIUM COVE CONDOS	SW	N	4700 CASON COVE DR	Present	Y	N	41.5
F028355	CASON COVE DR	6	Florida Center North	BELLA VITA & CASON COVE DR & MILLENNIUM COVE CONDOS	SE	N	4635 CASON COVE DR	Present	N	N	41.5
F011549	CONROY RD	6	Kirkman South	CONROY RD & HIDDEN BEACH BLVD	SW	NA	4713 HIGH OAK CT	Present	N	N	41.5
F012128	CONROY RD	6	Florida Center North	CONROY RD & LAWING LN	SW	NA	4725 S KIRKMAN RD	Present	Y	N	41.0
F004240	MESSINA AVE	6	Lake Richmond	MESSINA AVE & ZORITA ST	NE	NA	4747 ZORITA ST	Present	N	N	41.0
F004164	MARBELLO BLVD	6	Lake Richmond	MARBELLO BLVD & MESSINA AVE	SW	NA	2900 MESSINA AVE	Present	N	N	41.0

Ramp ID	Street Name	Comm. District	Neighborhood	Intersection	Intersect. Quadrant	Ped. Travel Direction	Nearest Parcel Address	Status	Marked Crossing	Midblock Crossing	Sidewalk Priority
F004160	MARBELLO BLVD	6	Lake Richmond	MARBELLO BLVD & MESSINA AVE	SE	NA	4744 MARBELLO BLVD	Present	N	N	41.0
F004636	RAVENALL AVE	6	Lake Richmond	RAVENALL AVE & ZORITA ST	SW	NA	4610 ZORITA ST	Present	N	N	41.0
F004632	RAVENALL AVE	6	Lake Richmond	RAVENALL AVE & ZORITA ST	NW	NA	4603 ZORITA ST	Present	N	N	41.0
F001116	FAIRWAY COVE DR	6	Metro West	FAIRWAY COVE DR & FAIRWAY HILL CT	NW	NA	6601 FAIRWAY COVE DR	Present	N	N	41.0
F001500	FAIRWAY COVE DR	6	Metro West	FAIRWAY COVE DR & ZACHARY WAY	SW	NA	6600 FAIRWAY COVE DR	Present	N	N	41.0
F001490	FAIRWAY COVE DR	6	Metro West	FAIRWAY COVE DR & FAIRWAY HILL CT	NE	NA	6501 FAIRWAY COVE DR	Present	N	N	41.0
F001497	FAIRWAY COVE DR	6	Metro West	FAIRWAY COVE DR & ZACHARY WAY	SE	NA	1101 ZACHARY WAY	Present	N	N	41.0
F028530	L B MCLEOD RD	6	Eagles Nest	L B MCLEOD RD & UNNAMED RD	NW	E	5249 L B MCLEOD RD	N/A, No Curb	Y	N	40.5
F028528	L B MCLEOD RD	6	Eagles Nest	L B MCLEOD RD & UNNAMED RD	NW	E	5249 L B MCLEOD RD	N/A, No Curb	Y	N	40.5
F028529	L B MCLEOD RD	6	Eagles Nest	L B MCLEOD RD & UNNAMED RD	NE	W	5249 L B MCLEOD RD	N/A, No Curb	Y	N	40.5
F028531	L B MCLEOD RD	6	Eagles Nest	L B MCLEOD RD & UNNAMED RD	NE	W	5249 L B MCLEOD RD	N/A, No Curb	Y	N	40.5
F001200	ROBERT TRENT JONES DR	6	Metro West	ROBERT TRENT JONES DR & BILTMORE PARK DR	SW	NA	2801 BILTMORE PARK DR	Present	N	N	40.5
F001244	ROBERT TRENT JONES DR	6	Metro West	ROBERT TRENT JONES DR & MANHATTAN VILLAGE AV	SW	NA	3315 PARKCHESTER SQUARE BLVD	Present	Y	N	40.5
F001204	ROBERT TRENT JONES DR	6	Metro West	ROBERT TRENT JONES DR & TIME SQUARE AV	NW	NA	6531 TIME SQUARE AVE	Present	Y	N	40.5
F031743	MAJOR BV	6	Florida Center	MAJOR BV & S KIRKMAN RD	NW	E	5601 UNIVERSAL BLVD	Present	Y	N	39.5
F009884	TURKEY LAKE RD	6	Florida Center	TURKEY LAKE RD & TOSCANA BLVD	S	NA	6800 LAKEWOOD PLAZA DR	Present	Y	N	39.5
F001520	ZACHARY WAY	6	Metro West	MISSION RIDGE CT & ZACHARY WAY	SE	NA	1119 ZACHARY WAY	Present	N	N	39.0
F001516	ZACHARY WAY	6	Metro West	MISSION RIDGE CT & ZACHARY WAY	NE	NA	1113 ZACHARY WAY	Present	N	N	39.0
F029779	ALTAMIRA DR	6	Florida Center	ALTAMIRA DR & W OAK RIDGE RD	NE	W	5433 ALTAMIRA DR	Present	Y	N	38.0
F029778	ALTAMIRA DR	6	Florida Center	ALTAMIRA DR & W OAK RIDGE RD	NW	E	W OAK RIDGE RD	Present	Y	N	38.0
F032064	ALTAMIRA DR	6	Florida Center	ALTAMIRA DR & UNNAMED DRIVEWAY	SE	W	5201 INTERNATIONAL DR	N/A, No Curb	N	N	38.0
F031156	FUN SPOT WY	6	Florida Center	FUN SPOT WY & UNNAMED DRIVEWAY	SW	E	5295 INTERNATIONAL DR	Present	N	N	38.0
F031153	FUN SPOT WY	6	Florida Center	FUN SPOT WY & UNNAMED DRIVEWAY	SE	W	5295 INTERNATIONAL DR	Present	N	N	38.0
F031152	FUN SPOT WY	6	Florida Center	FUN SPOT WY & UNNAMED DRIVEWAY	SW	E	5295 INTERNATIONAL DR	Present	N	N	38.0

Ramp ID	Street Name	Comm. District	Neighborhood	Intersection	Intersect. Quadrant	Ped. Travel Direction	Nearest Parcel Address	Status	Marked Crossing	Midblock Crossing	Sidewalk Priority
F031151	FUN SPOT WY	6	Florida Center	FUN SPOT WY & UNNAMED DRIVEWAY	SE	W	5295 INTERNATIONAL DR	Present	N	N	38.0
F031150	FUN SPOT WY	6	Florida Center	FUN SPOT WY & UNNAMED DRIVEWAY	SW	E	5295 INTERNATIONAL DR	Present	N	N	38.0
F032063	ALTAMIRA DR	6	Florida Center	ALTAMIRA DR & UNNAMED DRIVEWAY	SW	E	5201 INTERNATIONAL DR	N/A, No Curb	N	N	38.0
F012550	ADRIANA AVE	6	Florida Center	ADRIANA AVE & ALTAMIRA DR	SE	NA	5201 INTERNATIONAL DR	Present	Y	N	38.0
F001144	ZACHARY WAY	6	Metro West	ZACHARY WAY & ANDREA ROSE DR	N	NA	1118 ZACHARY WAY	Present	N	N	38.0
F001140	ZACHARY WAY	6	Metro West	ZACHARY WAY & ANDREA ROSE DR	W	NA	6600 ANDREA ROSE DR	Present	N	N	38.0
F013034	CRENSHAW DR	6	Metro West	CRENSHAW DR (BEND)	NW	NA	6616 CRENSHAW DR	Present	N	N	37.0
F028192	MAJOR BLVD	6	Florida Center	MAJOR BLVD & UNNAMED RD	N	SW	5728 MAJOR BLVD	N/A, No Curb	N	N	36.5
F031083	MAJOR BV	6	Florida Center	MAJOR BV & UNNAMED DRIVEWAY	NW	E	5750 MAJOR BLVD	Present	N	N	36.5
F028206	MAJOR BV	6	Florida Center	MAJOR BLVD & UNNAMED RD	E	NW	5621 MAJOR BLVD	Present	N	N	36.5
F031084	MAJOR BV	6	Florida Center	MAJOR BV & UNNAMED DRIVEWAY	NE	W	5750 MAJOR BLVD	Present	N	N	36.5
F028194	MAJOR BV	6	Florida Center	MAJOR BV & UNNAMED DRIVEWAY	NW	S	5728 MAJOR BLVD	N/A, No Curb	N	N	36.5
F028193	MAJOR BV	6	Florida Center	MAJOR BV & UNNAMED DRIVEWAY	SW	N	5728 MAJOR BLVD	N/A, No Curb	N	N	36.5
F028191	MAJOR BLVD	6	Florida Center	MAJOR BLVD & UNNAMED RD	W	NE	5728 MAJOR BLVD	N/A, No Curb	N	N	36.5
F028348	CASON COVE DR	6	Florida Center North	BELLA VITA & CASON COVE DR	S	NW	4700 CASON COVE DR	Present	Y	N	36.5
F028349	CASON COVE DR	6	Florida Center North	BELLA VITA & CASON COVE DR	W	SE	4700 CASON COVE DR	Present	Y	N	36.5
F028357	CASON COVE DR	6	Florida Center North	BELLA CAPRI & CASON COVE DR & HEALTH CTR OF WINDERMERE	NE	W	4875 CASON COVE DR	Present	N	N	36.5
F028358	CASON COVE DR	6	Florida Center North	CASON COVE DR & UNNAMED RD	W	NE	4901 CASON COVE DR	Present	N	N	36.5
F028359	CASON COVE DR	6	Florida Center North	CASON COVE DR & UNNAMED RD	N	SW	4875 CASON COVE DR	Present	N	N	36.5
F028356	CASON COVE DR	6	Florida Center North	BELLA CAPRI & CASON COVE DR & HEALTH CTR OF WINDERMERE	NW	E	4875 CASON COVE DR	Present	N	N	36.5
F011364	UNIVERSAL BLVD	6	Florida Center	UNIVERSAL BLVD & PORTOFINO BAY HOTEL ENTRANCE RD	N	SW	5601 VINELAND RD	Present	Y	N	35.5
F011367	UNIVERSAL BLVD	6	Florida Center	UNIVERSAL BLVD & PORTOFINO BAY HOTEL ENTRANCE RD	N	SE	5601 VINELAND RD	Present	Y	N	35.5
F011370	UNIVERSAL BLVD	6	Florida Center	UNIVERSAL BLVD & PORTOFINO BAY HOTEL ENTRANCE RD	E	NA	5601 VINELAND RD	Present	Y	N	35.5
F011346	UNIVERSAL BLVD	6	Florida Center	UNIVERSAL BLVD & MAJOR BLVD	N	SW	5601 VINELAND RD	Present	Y	N	34.5

Ramp ID	Street Name	Comm. District	Neighborhood	Intersection	Intersect. Quadrant	Ped. Travel Direction	Nearest Parcel Address	Status	Marked Crossing	Midblock Crossing	Sidewalk Priority
F009497	CONROY RD	6	Florida Center North	CONROY RD & I-4 RAMP	N	NA	NONE	Present	Y	N	34.5
F028392	INTERNATIONAL DR	6	Florida Center	INTERNATIONAL DR & UNNAMED RD	NE	E	6005 INTERNATIONAL DR	N/A, No Curb	N	N	34.0
F029780	ADRIANA AV	6	Florida Center	ADRIANA AV & W OAK RIDGE RD	SE	N	W OAK RIDGE RD	Present	Y	N	34.0
F028393	INTERNATIONAL DR	6	Florida Center	INTERNATIONAL DR & UNNAMED RD	NW	E	6005 INTERNATIONAL DR	N/A, No Curb	N	N	34.0
F030975	CARRIER DR	6	Florida Center	CARRIER DR & UNNAMED DRIVEWAY	SW	E	7488 UNIVERSAL BLVD	Present	N	N	34.0
F032055	AMERICAN WY	6	Florida Center	AMERICAN WY & UNNAMED DRIVEWAY	W	NE	5909 AMERICAN WAY	Present	Y	N	34.0
F029781	ADRIANA AV	6	Florida Center	ADRIANA AV & W OAK RIDGE RD	NE	S	W OAK RIDGE RD	Present	Y	N	34.0
F011357	UNIVERSAL BLVD	6	Florida Center	UNIVERSAL BLVD & PORTOFINO BAY HOTEL ENTRANCE RD	W	NA	5800 UNIVERSAL BLVD	Present	Y	N	34.0
F009918	CARRIER DR	6	Florida Center	CARRIER DR & PARKING LOT	NE	NA	6165 CARRIER DR	Present	N	N	34.0
F009922	CARRIER DR	6	Florida Center	CARRIER DR & PARKING LOT	SE	NA	6300 CARRIER DR	Present	N	N	34.0
F012543	TOUCHSTONE DR	6	Florida Center	TOUCHSTONE DR & ADRIANA AVE	NW	E	5750 ALTAMIRA DR	Present	Y	N	34.0
F001527	MISSION RIDGE CT	6	Metro West	MISSION RIDGE CT & ZACHARY WAY & CRENSHAW DR & CRISTINA	NW	NA	6601 CRISTINA MARIE DR	Present	N	N	34.0
F001531	MISSION RIDGE CT	6	Metro West	MISSION RIDGE CT & ZACHARY WAY & CRENSHAW DR & CRISTINA	NE	NA	1137 ZACHARY WAY	Present	N	N	34.0
F001535	MISSION RIDGE CT	6	Metro West	MISSION RIDGE CT & ZACHARY WAY & CRENSHAW DR & CRISTINA	SE	NA	1141 MISSION RIDGE CT	Present	N	N	34.0
F001539	MISSION RIDGE CT	6	Metro West	MISSION RIDGE CT & ZACHARY WAY & CRENSHAW DR & CRISTINA	SW	NA	6600 CRISTINA MARIE DR	Present	N	N	34.0
F009493	CONROY RD	6	Florida Center North	CONROY RD & I-4 RAMP	E	NA	NONE	Present	Y	N	33.5
F000496	WESTPOINTE BLVD	6	Metro West	WESTPOINTE BLVD & UNNAMED ACCESS ROAD	SW	NA	NONE	Present	Y	N	32.5
F012867	SANDCREST CIR	6	Windhover	SANDCREST CIR & SANDCREST CIR	SW	NA	6277 SANDCREST CIR	Present	N	N	31.5
F012863	SANDCREST CIR	6	Windhover	SANDCREST CIR & SANDCREST CIR	SW	NA	6277 SANDCREST CIR	Present	N	N	31.5
F010422	UNIVERSAL BLVD	6	Florida Center	UNIVERSAL BLVD & HOLLYWOOD WAY	SW	NA	6300 HOLLYWOOD WAY	Present	N	N	30.5
F012102	HOLLYWOOD WAY	6	Florida Center	HOLLYWOOD WAY & UNNAMED ACCESS RD	N	NA	6300 HOLLYWOOD WAY	Present	Y	N	30.5
F031067	CARAVAN CT	6	Florida Center	CARAVAN CT & UNNAMED DRIVEWAY	NW	S	5916 CARAVAN CT	Present	N	N	29.5
F031070	CARAVAN CT	6	Florida Center	CARAVAN CT & UNNAMED DRIVEWAY	SW	N	5916 CARAVAN CT	Present	N	N	29.5
F028407	MAJOR BLVD	6	Florida Center	MAJOR BLVD & UNNAMED RD	NE	W	5780 MAJOR BLVD	Present	N	N	29.5

Ramp ID	Street Name	Comm. District	Neighborhood	Intersection	Intersect. Quadrant	Ped. Travel Direction	Nearest Parcel Address	Status	Marked Crossing	Midblock Crossing	Sidewalk Priority
F031068	CARAVAN CT	6	Florida Center	CARAVAN CT & UNNAMED DRIVEWAY	SW	N	5916 CARAVAN CT	Present	N	N	29.5
F031079	GRAND NATIONAL DR	6	Florida Center	GRAND NATIONAL DR & UNNAMED DRIVEWAY	NE	S	5829 GRAND NATIONAL DR	Present	N	N	29.5
F031069	CARAVAN CT	6	Florida Center	CARAVAN CT & UNNAMED DRIVEWAY	NW	S	5916 CARAVAN CT	Present	N	N	29.5
F001224	ROBERT TRENT JONES DR	6	Metro West	ROBERT TRENT JONES DR & TIME SQUARE AV & CAFE BELEN TER	NW	NA	3315 PARKCHESTER SQUARE BLVD	Present	Y	N	29.0
F001228	ROBERT TRENT JONES DR	6	Metro West	ROBERT TRENT JONES DR & TIME SQUARE AV & CAFE BELEN TER	SW	NA	3315 PARKCHESTER SQUARE BLVD	Present	Y	N	29.0
F001208	ROBERT TRENT JONES DR	6	Metro West	ROBERT TRENT JONES DR & TIME SQUARE AV	SW	NA	3315 PARKCHESTER SQUARE BLVD	Present	Y	N	29.0
F001240	ROBERT TRENT JONES DR	6	Metro West	ROBERT TRENT JONES DR & MANHATTAN VILLAGE AV	NW	NA	3315 PARKCHESTER SQUARE BLVD	Present	Y	N	29.0
F011343	UNIVERSAL BLVD	6	Florida Center	UNIVERSAL BLVD & MAJOR BLVD	W	NE	6000 UNIVERSAL BLVD	Present	Y	N	28.5
F011870	SANDCREST CIR	6	Windhover	SANDCREST CIR & SANDCREST CIR	SW	NA	6277 SANDCREST CIR	Present	N	N	28.5
F011863	SANDCREST CIR	6	Windhover	SANDCREST CIR & SANDCREST CIR	NE	NA	6292 SANDCREST CIR	Present	N	N	28.5
F011866	SANDCREST CIR	6	Windhover	SANDCREST CIR & SANDCREST CIR	SE	NA	6102 SANDCREST CIR	Present	N	N	28.5
F011875	PEREGRINE CT	6	Windhover	MID BLOCK PEREGRINE CT	NA	NA	6221 PEREGRINE CT	Present	N	Y	28.0
F011601	PEREGRINE AVE	6	Windhover	PEREGRINE AVE & PEREGRINE CT	S	NA	6200 PEREGRINE CT	Present	N	N	27.5
F011603	PEREGRINE AVE	6	Windhover	PEREGRINE AVE & PEREGRINE CT	W	NA	6201 PEREGRINE CT	Present	N	N	27.5
F001570	FAIRWAY COVE DR	6	Metro West	FAIRWAY HILL CT & FAIRWAY COVE DR & CRISTINA MARIE DR	W	NA	6701 FAIRWAY COVE DR	Present	N	N	27.0
F000217	WESTPOINTE BLVD	6	Metro West	WESTPOINTE BLVD & VISTA ROYALE BLVD	SE	NA	7655 DEBEAUBIEN DR	Present	Y	N	27.0
F001124	FAIRWAY COVE DR	6	Metro West	ANDREA ROSE DR & FAIRWAY COVE DR	SW	NA	6672 ANDREA ROSE DR	Present	N	N	27.0
F001128	FAIRWAY COVE DR	6	Metro West	ANDREA ROSE DR & FAIRWAY COVE DR	SE	NA	6600 FAIRWAY COVE DR	Present	N	N	27.0
F001566	FAIRWAY COVE DR	6	Metro West	FAIRWAY HILL CT & FAIRWAY COVE DR & CRISTINA MARIE DR	N	NA	6631 FAIRWAY COVE DR	Present	N	N	27.0
F001574	FAIRWAY COVE DR	6	Metro West	FAIRWAY HILL CT & FAIRWAY COVE DR & CRISTINA MARIE DR	S	NA	6700 FAIRWAY COVE DR	Present	N	N	27.0
F000247	WESTPOINTE BLVD	6	Metro West	WESTPOINTE BLVD & VISTA ROYALE BLVD	NE	W	1899 VISTA ROYALE BLVD	Present	N	N	27.0
F000224	WESTPOINTE BLVD	6	Metro West	WESTPOINTE BLVD & VISTA ROYALE BLVD	NE	S	7686 TORINO CT	Present	Y	N	27.0
F001562	FAIRWAY COVE DR	6	Metro West	FAIRWAY HILL CT & FAIRWAY COVE DR & CRISTINA MARIE DR	E	NA	6683 CRISTINA MARIE DR	Present	N	N	27.0
F011880	EAGLESMERE DR	6	Windhover	EAGLESMERE DR & ERNST CT	SW	NA	5083 ERNST CT	Present	N	N	27.0

Ramp ID	Street Name	Comm. District	Neighborhood	Intersection	Intersect. Quadrant	Ped. Travel Direction	Nearest Parcel Address	Status	Marked Crossing	Midblock Crossing	Sidewalk Priority
F000655	WESTPOINTE BLVD	6	Metro West	WESTPOINTE BLVD & PIAZZA GRANDE AVE	N	SW	7065 WESTPOINTE BLVD	Present	Y	N	26.0
F000651	WESTPOINTE BLVD	6	Metro West	WESTPOINTE BLVD & PIAZZA GRANDE AVE	N	SE	7065 WESTPOINTE BLVD	Present	Y	N	26.0
F011882	EAGLESMERE DR	6	Windhover	EAGLESMERE DR & ERNST CT	NW	NA	5081 ERNST CT	Present	N	N	25.0
F031080	GRAND NATIONAL DR	6	Florida Center	GRAND NATIONAL DR & UNNAMED DRIVEWAY	SE	N	5829 GRAND NATIONAL DR	Present	N	N	24.0
F009545	MIDDLEBROOK RD	6	Florida Center North	MIDDLEBROOK RD & UNNAMED ACCESS RD	NE	NA	4200 MIDDLEBROOK RD	Present	N	N	23.5
F011956	WINDER OAKS BLVD	6	Kirkman South	WINDER OAKS BLVD & OAK PROMENADE LN	SE	NA	6724 WINDER OAKS BLVD	Present	N	N	22.5
F011960	OAK PROMENADE LN	6	Kirkman South	OAK PROMENADE LN & IMPERIAL OAK LN	NE	NA	6725 IMPERIAL OAK LN	Present	N	N	22.5
F011963	OAK PROMENADE LN	6	Kirkman South	OAK PROMENADE LN & IMPERIAL OAK LN	SE	NA	6726 IMPERIAL OAK LN	Present	N	N	22.5
F000468	ST ANDREWS CIR	6	Metro West	ST ANDREWS CIR & ST GILES PL	N	NA	7801 ST GILES PL	Present	N	N	22.0
F000460	ST ANDREWS CIR	6	Metro West	ST ANDREWS CIR & ST GILES PL	W	NA	7800 ST GILES PL	Present	N	N	22.0
F011953	WINDER OAKS BLVD	6	Kirkman South	WINDER OAKS BLVD & OAK PROMENADE LN	NW	NA	6752 CONROY RD	Present	N	N	21.5
F000210	WESTPOINTE BLVD	6	Metro West	WESTPOINTE BLVD & VISTA ROYALE BLVD	SW	NA	7807 ST ANDREWS CIR	Present	N	N	21.0
F000203	WESTPOINTE BLVD	6	Metro West	WESTPOINTE BLVD & VISTA ROYALE BLVD	NW	S	1873 BARDMOOR HILL CIR	Present	N	N	21.0
F000159	BARDMOOR HILL CIR	6	Metro West	BARDMOOR HILL CIR & GLYNDE HILL DR	NW	NA	1800 BARDMOOR HILL CIR	Present	N	N	21.0
F000151	BARDMOOR HILL CIR	6	Metro West	BARDMOOR HILL CIR & GLYNDE HILL DR	SW	NA	1812 BARDMOOR HILL CIR	Present	N	N	21.0
F000255	WESTPOINTE BLVD	6	Metro West	WESTPOINTE BLVD & VISTA ROYALE BLVD	NW	E	1898 VISTA ROYALE BLVD	Present	N	N	21.0
F011975	QUIET OAK LN	6	Kirkman South	QUIET OAK LN & IMPERIAL OAK LN	NW	NA	6603 IMPERIAL OAK LN	Present	N	N	19.5
F011973	QUIET OAK LN	6	Kirkman South	QUIET OAK LN & IMPERIAL OAK LN	SW	NA	6602 IMPERIAL OAK LN	Present	N	N	19.5
F000436	ABBOTS HILL DR	6	Metro West	ABBOTS HILL DR & WESTPOINTE BLVD	S	NW	7867 ST ANDREWS CIR	Present	Y	N	19.0
F000444	ABBOTS HILL DR	6	Metro West	ABBOTS HILL DR & WESTPOINTE BLVD	W	SE	7873 ST ANDREWS CIR	Present	Y	N	19.0
F000187	ST ANDREWS CIR	6	Metro West	ABBOTS HILL DR & ST ANDREWS CIR	NW	NA	7873 ST ANDREWS CIR	Present	N	N	19.0
F000195	ST ANDREWS CIR	6	Metro West	ABBOTS HILL DR & ST ANDREWS CIR	NE	NA	7867 ST ANDREWS CIR	Present	N	N	19.0
F011925	WINDER OAKS BLVD	6	Kirkman South	WINDER OAKS BLVD & QUIET OAK LN & HIGH OAK CT	NW	NA	4760 HIGH OAK CT	Present	N	N	18.5
F011922	WINDER OAKS BLVD	6	Kirkman South	WINDER OAKS BLVD & QUIET OAK LN & HIGH OAK CT	NE	NA	4761 HIGH OAK CT	Present	N	N	18.5

Ramp ID	Street Name	Comm. District	Neighborhood	Intersection	Intersect. Quadrant	Ped. Travel Direction	Nearest Parcel Address	Status	Marked Crossing	Midblock Crossing	Sidewalk Priority
F011919	WINDER OAKS BLVD	6	Kirkman South	WINDER OAKS BLVD & QUIET OAK LN & HIGH OAK CT	SW	NA	6600 WINDER OAKS BLVD	Present	N	N	18.5
F011917	WINDER OAKS BLVD	6	Kirkman South	WINDER OAKS BLVD & QUIET OAK LN & HIGH OAK CT	SE	NA	4801 QUIET OAK LN	Present	N	N	18.5
F011940	HIDDEN BEACH BLVD	6	Kirkman South	HIDDEN BEACH BLVD & WINDER OAKS BLVD	NW	NA	4761 HIGH OAK CT	Present	Y	N	18.5
F011903	WINDER LYNNE LN	6	Kirkman South	MARISA LN & WINDER LYNNE LN	SW	NA	6700 WINDER LYNNE LN	Present	N	N	18.0
F011900	WINDER LYNNE LN	6	Kirkman South	MARISA LN & WINDER LYNNE LN	SE	NA	6636 WINDER LYNNE LN	Present	N	N	18.0
F000263	ABBOTS HILL DR	6	Metro West	ABBOTS HILL DR & BARDMOOR HILL CIR	S	NW	7790 BARDMOOR HILL CIR	Present	N	N	18.0
F000428	WESTPOINTE BLVD	6	Metro West	ABBOTS HILL DR & WESTPOINTE BLVD	S	NE	7867 ST ANDREWS CIR	Present	Y	N	18.0
F000127	BELVOIR DR	6	Metro West	BELVOIR DR & ABBOTS HILL DR	SE	NA	7740 BELVOIR DR	Present	N	N	18.0
F000135	ABBOTS HILL DR	6	Metro West	ABBOTS HILL DR & GLYNDE HILL DR	NE	NA	1799 ABBOTS HILL DR	Present	N	N	18.0
F000310	BARDMOOR HILL CIR	6	Metro West	BARDMOOR HILL CIR & CHELTENBOROUGH DR	NW	NA	1722 CHELTENBOROUGH DR	Present	N	N	18.0
F000287	ABBOTS HILL DR	6	Metro West	ABBOTS HILL DR & BARDMOOR HILL CIR	E	NA	1847 ABBOTS HILL DR	Present	N	N	18.0
F000283	ABBOTS HILL DR	6	Metro West	ABBOTS HILL DR & BARDMOOR HILL CIR	N	NA	1832 ABBOTS HILL DR	Present	N	N	18.0
F000111	BARDMOOR HILL CIR	6	Metro West	KNOTTING HILL DR & BARDMOOR HILL CIR	NE	NA	1739 KNOTTING HILL DR	Present	N	N	18.0
F000275	ABBOTS HILL DR	6	Metro West	ABBOTS HILL DR & BARDMOOR HILL CIR	S	NE	7790 BARDMOOR HILL CIR	Present	N	N	18.0
F000103	BARDMOOR HILL CIR	6	Metro West	KNOTTING HILL DR & BARDMOOR HILL CIR	NW	NA	1730 KNOTTING HILL DR	Present	N	N	18.0
F000279	ABBOTS HILL DR	6	Metro West	ABBOTS HILL DR & BARDMOOR HILL CIR	W	NA	7798 BARDMOOR HILL CIR	Present	N	N	18.0
F000143	ABBOTS HILL DR	6	Metro West	ABBOTS HILL DR & GLYNDE HILL DR	SE	NA	1815 ABBOTS HILL DR	Present	N	N	18.0
F000389	WESTPOINTE BLVD	6	Metro West	ABBOTS HILL DR & WESTPOINTE BLVD	W	NE	7873 ST ANDREWS CIR	Present	Y	N	18.0
F000396	WESTPOINTE BLVD	6	Metro West	ABBOTS HILL DR & WESTPOINTE BLVD	N	SW	7798 BARDMOOR HILL CIR	Present	Y	N	18.0
F000404	ABBOTS HILL DR	6	Metro West	ABBOTS HILL DR & WESTPOINTE BLVD	N	SE	7798 BARDMOOR HILL CIR	Present	Y	N	18.0
F000412	ABBOTS HILL DR	6	Metro West	ABBOTS HILL DR & WESTPOINTE BLVD	E	NW	7790 BARDMOOR HILL CIR	Present	Y	N	18.0
F000119	BELVOIR DR	6	Metro West	BELVOIR DR & ABBOTS HILL DR	SW	NA	1774 ABBOTS HILL DR	Present	N	N	18.0
F000420	WESTPOINTE BLVD	6	Metro West	ABBOTS HILL DR & WESTPOINTE BLVD	E	SW	7790 BARDMOOR HILL CIR	Present	Y	N	18.0
F000334	BELVOIR DR	6	Metro West	CHELTENBOROUGH DR & BELVOIR DR	SW	NA	1700 CHELTENBOROUGH DR	Present	N	N	18.0

Ramp ID	Street Name	Comm. District	Neighborhood	Intersection	Intersect. Quadrant	Ped. Travel Direction	Nearest Parcel Address	Status	Marked Crossing	Midblock Crossing	Sidewalk Priority
F000326	BELVOIR DR	6	Metro West	CHELTENBOROUGH DR & BELVOIR DR	SE	NA	1701 CHELTENBOROUGH DR	Present	N	N	18.0
F000314	BARDMOOR HILL CIR	6	Metro West	BARDMOOR HILL CIR & CHELTENBOROUGH DR	NE	NA	1729 CHELTENBOROUGH DR	Present	N	N	18.0
F000087	BELVOIR DR	6	Metro West	BELVOIR DR & KNOTTING HILL DR	SW	NA	1700 KNOTTING HILL DR	Present	N	N	18.0
F000095	BELVOIR DR	6	Metro West	BELVOIR DR & KNOTTING HILL DR	SE	NA	1701 KNOTTING HILL DR	Present	N	N	18.0
F011942	HIDDEN BEACH BLVD	6	Kirkman South	HIDDEN BEACH BLVD & WINDER OAKS BLVD	NE	NA	4701 WINDSOR AVE	Present	Y	N	14.0
F000452	ST ANDREWS CIR	6	Metro West	ST GILES PL & ST ANDREWS CIR	S	NA	7928 ST GILES PL	Present	N	N	13.0
F000350	WESTPOINTE CIR	6	Metro West	WESTPOINTE CIR & CHATHAMMOOR DR	N	NA	1972 CHATHAMMOOR DR	Present	N	N	13.0
F000358	WESTPOINTE CIR	6	Metro West	WESTPOINTE CIR & CHATHAMMOOR DR	E	NA	1973 CHATHAMMOOR DR	Present	N	N	13.0
F000079	BARDMOOR HILL CIR	6	Metro West	BARDMOOR HILL CIR & BELVOIR DR	SE	NA	1619 BARDMOOR HILL CIR	Present	N	N	12.0
F000381	WESTPOINTE CIR	6	Metro West	WESTPOINTE CIR & CHATHAMMOOR DR	SE	NA	1901 CHATHAMMOOR DR	Present	N	N	12.0
F000374	WESTPOINTE BLVD	6	Metro West	WESTPOINTE BLVD & WESTPOINTE CIR	SE	NA	1801 WESTPOINTE CIR	Present	N	N	12.0
F000366	WESTPOINTE BLVD	6	Metro West	WESTPOINTE BLVD & WESTPOINTE CIR	NE	NA	1989 WESTPOINTE CIR	Present	N	N	12.0
F000342	WESTPOINTE CIR	6	Metro West	WESTPOINTE CIR & CHATHAMMOOR DR	SW	NA	1900 CHATHAMMOOR DR	Present	N	N	12.0

Ramp ID	Street Name	Comm. District	Neighborhood	Intersection	Intersect. Quadrant	Ped. Travel Direction	Nearest Parcel Address	Status	Marked Crossing	Midblock Crossing	Sidewalk Priority
F003332	CURRY FORD RD	1	Conway	CONWAY GARDENS RD & CURRY FORD RD	SE	N	3604 CURRY FORD RD	Present	Y	N	88.5
F024483	CURRY FORD RD	1	Conway	CURRY FORD RD & UNNAMED ROAD	SW	E	3700 CURRY FORD RD	Present	N	N	88.5
F024484	CURRY FORD RD	1	Conway	CURRY FORD RD & UNNAMED ROAD	SE	W	3700 CURRY FORD RD	Present	N	N	88.5
F008399	CURRY FORD RD	1	Conway	CURRY FORD RD & WATAUGA AVE	SW	NA	3908 CURRY FORD RD	Present	N	N	88.5
F008500	CURRY FORD RD	1	Lake Terrace	CURRY FORD RD & CROCKER AVE	SW	NA	3412 CURRY FORD RD	Present	N	N	88.0
F010913	CURRY FORD RD	1	Conway	CONWAY GARDENS RD & CURRY FORD RD	SW	NA	3518 CURRY FORD RD	Present	Y	N	87.5
F008496	CURRY FORD RD	1	Conway	CURRY FORD RD & CROCKER AVE	SE	NA	3500 CURRY FORD RD	Present	N	N	87.5
F028279	LAKE MARGARET DR	1	South Semoran	LAKE MARGARET DR & UNNAMED RD	SE	W	5220 LAKE MARGARET DR	Present	N	N	87.0
F028276	LAKE MARGARET DR	1	South Semoran	LAKE MARGARET DR & UNNAMED RD	SW	E	5220 LAKE MARGARET DR	Present	N	N	87.0
F028277	LAKE MARGARET DR	1	South Semoran	LAKE MARGARET DR & UNNAMED RD	MEDIAN	W	5220 LAKE MARGARET DR	Present	N	N	87.0
F028278	LAKE MARGARET DR	1	South Semoran	LAKE MARGARET DR & UNNAMED RD	MEDIAN	E	5220 LAKE MARGARET DR	Present	N	N	87.0
F004639	LAKE MARGARET DR	1	Bryn Mawr	LAKE MARGARET DR & UNNAMED STREET	NE	NA	5495 LAKE MARGARET DR	Present	Y	N	86.5
F004643	LAKE MARGARET DR	1	Bryn Mawr	LAKE MARGARET DR & UNNAMED STREET	NW	NA	OPPOSITE 5300 LAKE MARGARET DR	Present	Y	N	86.5
F008215	DIXIE BELLE DR	1	South Semoran	DIXIE BELLE DR & VILLA PARK ST	SE	NA	4592 FAIRFAX ST	Present	Y	N	85.5
F027952	DAETWYLER DR	1	Southport	DAETWYLER DR & UNNAMED RD	SE	N	8385 DAETWYLER DR	N/A, No Curb	N	N	83.5
F008403	CURRY FORD RD	1	Conway	CURRY FORD RD & WATAUGA AVE	SE	NA	4012 CURRY FORD RD	Present	N	N	83.0
F024482	CURRY FORD RD	1	Conway	CURRY FORD RD & UNNAMED ROAD	SE	W	4012 CURRY FORD RD	Present	N	N	83.0
F024481	CURRY FORD RD	1	Conway	CURRY FORD RD & UNNAMED ROAD	SW	E	4012 CURRY FORD RD	Present	N	N	83.0
F000482	DAETWYLER DR	1	Southport	DAETWYLER DR & BARNSTABLE PL & 3RD ST	NE	NA	8433 DAETWYLER DR	Present	N	N	82.0
F001126	DAETWYLER DR	1	Southport	DAETWYLER DR & BARNSTABLE PL & 3RD ST	SW	NA	NONE	Present	N	N	82.0
F028452	CURRY FORD RD	1	Lake Terrace	CURRY FORD RD & UNNAMED RD	SE	W	3212 CURRY FORD RD	Present	N	N	80.5
F028453	CURRY FORD RD	1	Lake Terrace	CURRY FORD RD & UNNAMED RD	SW	E	3212 CURRY FORD RD	Present	N	N	80.5
F000789	CURRY FORD RD	1	Lake Terrace	CURRY FORD RD & S CRYSTAL LAKE DR	SE	NA	3200 CURRY FORD RD	Present	Y	N	80.5
F000777	CURRY FORD RD	1	Lake Terrace	BALDWIN DR & CURRY FORD RD	SE	NA	3322 CURRY FORD RD	Present	Y	N	80.5

Ramp ID	Street Name	Comm. District	Neighborhood	Intersection	Intersect. Quadrant	Ped. Travel Direction	Nearest Parcel Address	Status	Marked Crossing	Midblock Crossing	Sidewalk Priority
F000793	CURRY FORD RD	1	Lake Terrace	BALDWIN DR & CURRY FORD RD	SW	NA	3212 CURRY FORD RD	Present	Y	N	80.5
F031816	PERSHING AV	1	South Semoran	PERSHING AV & UNNAMED DRIVEWAY	SW	E	4520 S SEMORAN BLVD	N/A, No Curb	N	N	80.0
F031817	PERSHING AV	1	South Semoran	PERSHING AV & UNNAMED DRIVEWAY	SE	W	4520 S SEMORAN BLVD	N/A, No Curb	N	N	80.0
F031928	PERSHING AV	1	South Semoran	PERSHING AV & UNNAMED DRIVEWAY	SE	W	4520 S SEMORAN BLVD	N/A, No Curb	N	N	80.0
F031927	PERSHING AV	1	South Semoran	PERSHING AV & UNNAMED DRIVEWAY	SW	E	4520 S SEMORAN BLVD	N/A, No Curb	N	N	80.0
F008263	PERSHING AVE	1	South Semoran	THORNBRIAR LN & PERSHING AVE	NE	E	5575 ROSEBRIAR WAY	Present	N	N	80.0
F008310	DIXIE BELLE DR	1	South Semoran	DIXIE BELLE DR & DEVONBRIAR WAY	NE	NA	5545 DEVONBRIAR WAY	Present	N	N	79.0
F008305	DIXIE BELLE DR	1	South Semoran	DIXIE BELLE DR & DEVONBRIAR WAY	SE	NA	5500 DEVONBRIAR WAY	Present	N	N	79.0
F008292	DIXIE BELLE DR	1	South Semoran	CHRISHIRE WAY & LIZSHIRE LN	NW	NA	OPPOSITE 4490 DIXIE BELLE DR	Present	N	N	77.5
F032101	GATLIN AV	1	South Semoran	GATLIN AV & UNNAMED DRIVEWAY	NE	W	5583 GATLIN AVE	Present	N	N	74.5
F032102	GATLIN AV	1	South Semoran	GATLIN AV & UNNAMED DRIVEWAY	NW	E	5583 GATLIN AVE	Present	N	N	74.5
F032107	GATLIN AV	1	South Semoran	GATLIN AV & UNNAMED DRIVEWAY	NW	E	4655 DIXIE BELLE DR	Present	N	N	74.5
F032108	GATLIN AV	1	South Semoran	GATLIN AV & UNNAMED DRIVEWAY	NE	W	5583 GATLIN AVE	Present	N	N	74.5
F007967	E MICHIGAN ST	1	Conway	WATAUGA AVE & E MICHIGAN ST	NE	NA	4001 E MICHIGAN ST	Present	N	N	74.0
F008277	PERSHING AVE	1	South Semoran	PERSHING AVE & PERKINSHIRE LN	NE	NA	4400 S SEMORAN BLVD	Present	N	N	74.0
F008268	PERSHING AVE	1	South Semoran	THORNBRIAR LN & PERSHING AVE	NW	W	5575 ROSEBRIAR WAY	Present	N	N	74.0
F008273	PERSHING AVE	1	South Semoran	PERSHING AVE & PERKINSHIRE LN	NW	NA	NONE	Present	N	N	74.0
F007094	DIXIE BELLE DR	1	Dixie Belle	DIXIE BELLE DR & FORZLEY ST	SW	NA	1804 DIXIE BELLE DR	Present	N	N	73.5
F027951	DAETWYLER DR	1	Southport	DAETWYLER DR & UNNAMED RD	NE	S	8385 DAETWYLER DR	N/A, No Curb	N	N	73.0
F007098	DIXIE BELLE DR	1	Dixie Belle	DIXIE BELLE DR & ANDOVER DR	NW	NA	5408 PULLMAN DR	Present	N	N	72.5
F027112	S CRYSTAL LAKE DR	1	Lake Terrace	S CRYSTAL LAKE DR & UNNAMED RD	SE	N	3212 CURRY FORD RD	Present	Y	N	72.5
F027113	S CRYSTAL LAKE DR	1	Lake Terrace	S CRYSTAL LAKE DR & UNNAMED RD	NE	S	3212 CURRY FORD RD	Present	Y	N	72.5
F008469	S CRYSTAL LAKE DR	1	Lake Terrace	BRADDOCK AVE & S CRYSTAL LAKE DR	NE	NA	3212 CURRY FORD RD	Present	N	N	72.5
F028691	BOGGY CREEK RD	1	Southport	BOGGY CREEK RD & UNNAMED RD	NW	S	8200 BOGGY CREEK RD	Present	N	N	72.0

Ramp ID	Street Name	Comm. District	Neighborhood	Intersection	Intersect. Quadrant	Ped. Travel Direction	Nearest Parcel Address	Status	Marked Crossing	Midblock Crossing	Sidewalk Priority
F028690	BOGGY CREEK RD	1	Southport	BOGGY CREEK RD & UNNAMED RD	SW	N	8310 BOGGY CREEK RD	Present	N	N	72.0
F027666	GATLIN AVE	1	South Semoran	GATLIN AVE & UNNAMED STREET 634	SW	W	4774 S SEMORAN BLVD	Present	Y	N	71.5
F027665	GATLIN AVE	1	South Semoran	GATLIN AVE & UNNAMED STREET 634	SW	E	4774 S SEMORAN BLVD	Present	Y	N	71.5
F007103	DIXIE BELLE DR	1	Dixie Belle	DIXIE BELLE DR & ANDOVER DR	SW	NA	5408 PULLMAN DR	Present	N	N	71.0
F004082	JETPORT DR	1	Orlando International Airport	TRADEPORT DR & JETPORT DR & BEELINE EX ON RAMP E	NW	NA	NONE	N/A, No Curb	N	N	67.5
F007984	E MICHIGAN ST	1	Conway	E MICHIGAN ST & BOLDER LN	SE	NA	4201 BENEDICTINE CIR	Present	N	N	67.0
F008287	DIXIE BELLE DR	1	South Semoran	CHRISHIRE WAY & LIZSHIRE LN	SW	NA	OPPOSITE 4490 DIXIE BELLE DR	Present	N	N	66.0
F010278	BARNSTABLE PL	1	Southport	BARNSTABLE PL & OAK BLUFF DR	SE	W	3526 BARNSTABLE PL	Present	Y	N	66.0
F000474	BARNSTABLE PL	1	Southport	BARNSTABLE PL & OAK BLUFF DR	NE	NA	OPPOSITE 3345 OAK BLUFF DR	Present	Y	N	66.0
F000478	DAETWYLER DR	1	Southport	DAETWYLER DR & BARNSTABLE PL & 3RD ST	NW	NA	8432 DAETWYLER DR	Present	N	N	66.0
F008258	DIXIE BELLE DR	1	South Semoran	DIXIE BELLE DR & VILLA PARK ST	NE	NA	4592 FAIRFAX ST	Present	Y	N	64.0
F004539	BRIDGEFORD DR	1	Bryn Mawr	BRIDGEFORD DR & HALIFAX DR	SE	NA	5400 HALIFAX DR	Present	N	N	63.0
F007989	E MICHIGAN ST	1	Conway	E MICHIGAN ST & BOLDER LN	SW	NA	2700 BOLDER LN	Present	N	N	63.0
F008040	E MICHIGAN ST	1	Wedgewood Groves	DONALDSON DR & E MICHIGAN ST	NW	NA	2868 DONALDSON DR	Present	N	N	63.0
F008036	E MICHIGAN ST	1	Wedgewood Groves	DONALDSON DR & E MICHIGAN ST	NE	NA	2872 DONALDSON DR	Present	N	N	63.0
F000630	BARNSTABLE PL	1	Southport	BARNSTABLE PL & MARA VISTA CT	W	NA	8430 BARNSTABLE PL	Present	N	N	62.5
F000642	BARNSTABLE PL	1	Southport	BARNSTABLE PL & MARA VISTA CT	S	NA	8440 BARNSTABLE PL	Present	N	N	62.5
F027707	E MICHIGAN ST	1	Bryn Mawr	E MICHIGAN ST & ROBERTS BLVD	SW	E	5400 E MICHIGAN ST	Present	N	N	62.0
F027708	E MICHIGAN ST	1	Bryn Mawr	E MICHIGAN ST & ROBERTS BLVD	SE	W	5400 E MICHIGAN ST	Present	N	N	62.0
F005573	BRIDGEFORD DR	1	Bryn Mawr	BRIDGEFORD DR & HALIFAX DR	NE	NA	5401 HALIFAX DR	Present	N	N	61.5
F007972	E MICHIGAN ST	1	Wedgewood Groves	WATAUGA AVE & E MICHIGAN ST	NW	NA	2894 DONALDSON DR	Present	N	N	61.5
F005960	CHATSWORTH CT	1	Bryn Mawr	CHATSWORTH CT & MARSTON DR	N	NA	3580 MARSTON DR	Present	N	N	60.5
F005952	CHATSWORTH CT	1	Bryn Mawr	CHATSWORTH CT & MARSTON DR	E	NA	3581 MARSTON DR	Present	N	N	60.5
F008454	BALDWIN DR	1	Lake Terrace	BRADDOCK AVE & BALDWIN DR	NW	NA	3212 CURRY FORD RD	Present	N	N	60.5

Ramp ID	Street Name	Comm. District	Neighborhood	Intersection	Intersect. Quadrant	Ped. Travel Direction	Nearest Parcel Address	Status	Marked Crossing	Midblock Crossing	Sidewalk Priority
F000145	E LANDSTREET RD	1	Southport	E LANDSTREET RD & POCASSET PL	N	NA	8671 POCASSET PL	Present	N	N	60.0
F000149	E LANDSTREET RD	1	Southport	E LANDSTREET RD & POCASSET PL	W	NA	8682 POCASSET PL	Present	N	N	60.0
F000237	E LANDSTREET RD	1	Southport	BINNACLE WAY & E LANDSTREET RD	SE	NA	NONE	Present	Y	N	60.0
F000241	E LANDSTREET RD	1	Southport	BINNACLE WAY & E LANDSTREET RD	NE	NA	NONE	Present	Y	N	60.0
F000153	E LANDSTREET RD	1	Southport	E LANDSTREET RD & OAK BLUFF DR	N	NA	8741 OAK BLUFF DR	Present	N	N	60.0
F000161	E LANDSTREET RD	1	Southport	E LANDSTREET RD & WICHITA PL	N	NA	8753 WICHITA PL	Present	N	N	59.0
F000165	E LANDSTREET RD	1	Southport	E LANDSTREET RD & OAK BLUFF DR	W	NA	8746 OAK BLUFF DR	Present	N	N	59.0
F004475	BRIDGEFORD DR	1	Bryn Mawr	BRIDGEFORD DR & WINCREST CT	SE	NA	5400 WINCREST CT	Present	N	N	58.5
F004467	BRIDGEFORD DR	1	Bryn Mawr	BRIDGEFORD DR & WINCREST CT	NE	NA	5401 WINCREST CT	Present	N	N	58.5
F000430	OAK BLUFF DR	1	Southport	OAK BLUFF DR & SAN PEDRO LN	NE	NA	3101 OAK BLUFF DR	Present	N	N	58.5
F027523	ESCONDIDO DR	1	Southport	ESCONDIDO DR & OAK BLUFF DR	S	NE	3265 OAK BLUFF DR	Present	N	N	58.5
F000426	OAK BLUFF DR	1	Southport	OAK BLUFF DR & SAN PEDRO LN	NW	NA	3265 OAK BLUFF DR	Present	N	N	58.5
F028613	BOGGY CREEK RD	1	Southport	BOGGY CREEK RD & UNNAMED RD	NW	S	2480 JETPORT DR	Present	Y	N	57.5
F000356	OAK BLUFF DR	1	Southport	OAK BLUFF DR & ESCONDIDO DR	E	NA	3260 OAK BLUFF DR	Present	N	N	57.5
F000919	BARNSTABLE PL	1	Southport	MID BLOCK BARNSTABLE PL	NA	NA	BEHIND 3205 SAGAMORE ST (EAST SIDE OF ROAD)	Present	Y	Y	57.5
F000462	BARNSTABLE PL	1	Southport	BARNSTABLE PL & OAK BLUFF DR	NW	NA	3345 OAK BLUFF DR	Present	Y	N	57.5
F000438	OAK BLUFF DR	1	Southport	OAK BLUFF DR & BARNSTABLE PL	SW	NA	3275 BARNSTABLE PL	Present	N	N	57.5
F000418	OAK BLUFF DR	1	Southport	OAK BLUFF DR & SAN PEDRO LN	SW	NA	3275 OAK BLUFF DR	Present	N	N	57.5
F000414	OAK BLUFF DR	1	Southport	OAK BLUFF DR & SAN PEDRO LN	SE	NA	8365 OAK BLUFF DR	Present	N	N	57.5
F001122	BARNSTABLE PL	1	Southport	BARNSTABLE PL & OAK BLUFF DR	SW	NA	NONE	Present	Y	N	57.5
F029373	HAZELTINE NATIONAL DR	1	Airport North	HAZELTINE NATIONAL DR & UNNAMED RD	SE	W	5500 HAZELTINE NATIONAL DR	Present	Y	N	57.0
F029374	HAZELTINE NATIONAL DR	1	Airport North	HAZELTINE NATIONAL DR & UNNAMED RD	SW	E	5500 HAZELTINE NATIONAL DR	Present	Y	N	57.0
F028367	HAZELTINE NATIONAL DR	1	Airport North	HAZELTINE NATIONAL DR & UNNAMED RD	SW	E	5500 HAZELTINE NATIONAL DR	Present	N	N	57.0
F028366	HAZELTINE NATIONAL DR	1	Airport North	HAZELTINE NATIONAL DR & UNNAMED RD	SE	W	5500 HAZELTINE NATIONAL DR	Present	N	N	57.0

Ramp ID	Street Name	Comm. District	Neighborhood	Intersection	Intersect. Quadrant	Ped. Travel Direction	Nearest Parcel Address	Status	Marked Crossing	Midblock Crossing	Sidewalk Priority
F003576	SHADOWRIDGE DR	1	Airport North	SHADOWRIDGE DR & HAZELTINE NATIONAL DR	E	NW	5500 HAZELTINE NATIONAL DR	Present	Y	N	57.0
F004227	FREDRICA DR	1	Dixie Belle	FREDRICA DR & DOVER VILLAGE LN & WHITSTABLE WAY	NE	NA	2001 WORTHING DR	Present	N	N	56.5
F004163	E MICHIGAN ST	1	Mariners Village	E MICHIGAN ST & MYSTIC POINT CT & TIDE DR	N	NA	5101 MYSTIC POINT CT	Present	N	N	56.5
F028917	LEEVISta BLVD	1	Airport North	LEEVISta BLVD & UNNAMED RD	SW	NE	5600 LEE VISTA BLVD	Present	N	N	56.0
F029240	LEEVISta BLVD	1	Airport North	CORPORATE CENTRE BLVD & LEEVISta BLVD & T P C DR	MEDIAN	E	6252 LEE VISTA BLVD	Present	Y	N	56.0
F000402	OAK BLUFF DR	1	Southport	OAK BLUFF DR & LE MESA ST	NW	NA	8203 LE MESA ST	Present	N	N	55.5
F000398	LE MESA ST	1	Southport	LE MESA ST & MARA VISTA CT	W	NA	8205 MARA VISTA CT	Present	N	N	55.5
F000390	BARNSTABLE PL	1	Southport	BARNSTABLE PL & MARA VISTA CT	NE	NA	3030 BARNSTABLE PL	Present	N	N	55.5
F000387	BARNSTABLE PL	1	Southport	BARNSTABLE PL & MARA VISTA CT	NW	NA	8330 BARNSTABLE PL	Present	N	N	55.5
F000383	LE MESA ST	1	Southport	LE MESA ST & MARA VISTA CT	N	NA	8282 LE MESA ST	Present	N	N	55.5
F000380	OAK BLUFF DR	1	Southport	OAK BLUFF DR & LE MESA ST	NE	NA	8202 LE MESA ST	Present	N	N	55.5
F004238	LEEVISta BLVD	1	Vista East	LEEVISta BLVD & UNNAMED ACCESS RD	N	NA	OPPOSITE 9290 LEE VISTA BLVD	Present	Y	N	55.0
F031977	UNNAMED RD	1	South Semoran	UNNAMED RD & UNNAMED DRIVEWAY	NW	S	5583 GATLIN AVE	Present	N	N	54.5
F028364	HAZELTINE NATIONAL DR	1	Airport North	HAZELTINE NATIONAL DR & UNNAMED RD	NW	E	5555 HAZELTINE NATIONAL DR	Present	N	N	54.0
F028365	HAZELTINE NATIONAL DR	1	Airport North	HAZELTINE NATIONAL DR & UNNAMED RD	NE	W	5555 HAZELTINE NATIONAL DR	Present	N	N	54.0
F008007	THOMASSA CT	1	Conway	THOMASSA CT & BAGA CT	NW	NA	2710 BAGA CT	Present	N	N	54.0
F007957	LAKE TENNESSEE DR	1	Conway	LAKE TENNESSEE DR & GRACELAND CT	NW	NA	3160 GRACELAND CT	Present	N	N	54.0
F008020	THOMASSA CT	1	Conway	THOMASSA CT & BENEDICTINE CIR & BOLDER LN	SW	NA	4198 THOMASSA CT	Present	N	N	54.0
F007952	LAKE TENNESSEE DR	1	Conway	LAKE TENNESSEE DR & GRACELAND CT	NE	NA	3159 GRACELAND CT	Present	N	N	54.0
F007234	LEEVISta BLVD	1	Airport North	LEEVISta BLVD & SWISSCO DR	NW	NA	6560 SWISSCO DR	Present	Y	N	53.5
F007204	ASHFORD BLVD	1	Bryn Mawr	ASHFORD BLVD & AUGHTON CT	NE	NA	3505 AUGHTON CT	Present	N	N	53.5
F007216	ASHFORD BLVD	1	Bryn Mawr	ASHFORD BLVD & AUGHTON CT	NW	NA	3504 AUGHTON CT	Present	N	N	53.5
F004250	LEEVISta BLVD	1	Vista East	LEEVISta BLVD & UNNAMED ACCESS RD	S	NA	9290 LEE VISTA BLVD	Present	Y	N	53.5
F004254	LEEVISta BLVD	1	Vista East	LEEVISta BLVD & UNNAMED ACCESS RD	E	NA	9290 LEE VISTA BLVD	Present	Y	N	53.5

Ramp ID	Street Name	Comm. District	Neighborhood	Intersection	Intersect. Quadrant	Ped. Travel Direction	Nearest Parcel Address	Status	Marked Crossing	Midblock Crossing	Sidewalk Priority
F002569	NORTH FRONTAGE RD	1	Airport North	FORBES PL & NORTH FRONTAGE RD	N	SE	7150 N FRONTAGE RD	Present	Y	N	53.0
F002546	NORTH FRONTAGE RD	1	Airport North	FORBES PL & NORTH FRONTAGE RD	W	SE	OPPOSITE 7155 N FRONTAGE RD	Present	Y	N	53.0
F002554	NORTH FRONTAGE RD	1	Airport North	FORBES PL & NORTH FRONTAGE RD	W	NE	OPPOSITE 7155 N FRONTAGE RD	Present	Y	N	53.0
F002565	NORTH FRONTAGE RD	1	Airport North	FORBES PL & NORTH FRONTAGE RD	N	SW	7150 N FRONTAGE RD	Present	Y	N	53.0
F004555	ASHFORD BLVD	1	Bryn Mawr	BRIDGEFORD DR & ASHFORD BLVD	SE	NA	5420 ASHFORD BLVD	Present	N	N	53.0
F028285	E MICHIGAN ST	1	Mariners Village	E MICHIGAN ST & UNNAMED RD	SW	E	4550 E MICHIGAN ST	Present	N	N	53.0
F028289	E MICHIGAN ST	1	Mariners Village	E MICHIGAN ST & TWO HORSE DR	E	SW	4808 E MICHIGAN ST	Present	N	N	53.0
F028288	E MICHIGAN ST	1	Mariners Village	E MICHIGAN ST & TWO HORSE DR	S	NE	4808 E MICHIGAN ST	Present	N	N	53.0
F000649	E LANDSTREET RD	1	Southport	E LANDSTREET RD & GREAT SOUND DR	SE	NA	OPPOSITE 2950 E LANDSTREET RD	Present	N	N	53.0
F000646	E LANDSTREET RD	1	Southport	E LANDSTREET RD & WICHITA PL	W	NA	8740 WICHITA PL	Present	N	N	53.0
F000364	OAK BLUFF DR	1	Southport	OAK BLUFF DR & ESCONDIDO DR	N	NA	3250 OAK BLUFF DR	Present	N	N	52.5
F000360	OAK BLUFF DR	1	Southport	OAK BLUFF DR & ESCONDIDO DR	NE	NA	3205 ESCONDIDO DR	Present	N	N	52.5
F002621	FORBES PL	1	Airport North	FORBES PL & UNNAMED ACCESS RD	NE	NA	7150 N FRONTAGE RD	Present	Y	N	52.0
F004399	SOUTH ST BRIDES CIR	1	Bryn Mawr	SOUTH ST BRIDES CIR & HEATHERSTONE PL & EAST ST	E	NA	4865 HEATHERSTONE PL	Present	N	N	52.0
F004415	HEATHERSTONE PL	1	Bryn Mawr	HEATHERSTONE PL & HEATHERSTONE CT	NW	NA	4933 HEATHERSTONE PL	Present	N	N	52.0
F004419	HEATHERSTONE PL	1	Bryn Mawr	HEATHERSTONE PL & HEATHERSTONE CT	NE	NA	3559 HEATHERSTONE CT	Present	N	N	52.0
F004403	SOUTH ST BRIDES CIR	1	Bryn Mawr	SOUTH ST BRIDES CIR & HEATHERSTONE PL & EAST ST	S	NA	4854 HEATHERSTONE PL	Present	N	N	52.0
F004431	SOUTH ST BRIDES CIR	1	Bryn Mawr	SOUTH ST BRIDES CIR & COLWYN CT	NW	NA	3554 COLWYN CT	Present	N	N	52.0
F004439	SOUTH ST BRIDES CIR	1	Bryn Mawr	SOUTH ST BRIDES CIR & COLWYN CT	NE	NA	4803 S ST BRIDES CIR	Present	N	N	52.0
F007323	ASHFORD BLVD	1	Bryn Mawr	ASHFORD BLVD & LAKE FARRAR BLVD	SE	NA	3600 EXETER CT	Present	N	N	52.0
F007264	ASHFORD BLVD	1	Bryn Mawr	ASHFORD BLVD & EXETER CT	SW	NA	3600 EXETER CT	Present	N	N	52.0
F004515	ASHFORD BLVD	1	Bryn Mawr	ASHFORD BLVD & KELMSCOTT PL	NE	NA	3204 HEATHGATE CT	Present	N	N	52.0
F004519	ASHFORD BLVD	1	Bryn Mawr	BRIDGEFORD DR & ASHFORD BLVD	SW	NA	5398 ASHFORD BLVD	Present	N	N	52.0
F007328	ASHFORD BLVD	1	Bryn Mawr	ASHFORD BLVD & LAKE FARRAR BLVD	SW	NA	4997 HEATHERSTONE PL	Present	N	N	52.0

Ramp ID	Street Name	Comm. District	Neighborhood	Intersection	Intersect. Quadrant	Ped. Travel Direction	Nearest Parcel Address	Status	Marked Crossing	Midblock Crossing	Sidewalk Priority
F004694	LEEVI STA BLVD	1	Vista East	LEEVI STA BLVD & LAKE AVON DR	W	NA	9192 LAKE AVON DR	Present	Y	N	52.0
F003676	ASHFORD BLVD	1	Bryn Mawr	ASHFORD BLVD & LANDTREE PL	SE	NA	4575 ST BRIDGES CT	Present	N	N	51.5
F028286	E MICHIGAN ST	1	Mariners Village	E MICHIGAN ST & UNNAMED RD	NE	W	2725 CONWAY RD	Present	N	N	51.5
F028287	E MICHIGAN ST	1	Mariners Village	E MICHIGAN ST & UNNAMED RD	NW	E	2725 CONWAY RD	Present	N	N	51.5
F000352	ESCONDIDO DR	1	Southport	ESCONDIDO DR & ESCONDIDO DR (LOOP)	SE	NA	3310 ESCONDIDO DR	Present	N	N	51.5
F010274	BARNSTABLE PL	1	Southport	BARNSTABLE PL & OAK BLUFF DR	NW	E	3275 OAK BLUFF DR	Present	N	N	51.5
F000410	OAK BLUFF DR	1	Southport	OAK BLUFF DR & BARNSTABLE PL	NE	NA	8375 OAK BLUFF DR	Present	N	N	51.5
F000422	OAK BLUFF DR	1	Southport	OAK BLUFF DR & BARNSTABLE PL	NW	NA	3270 BARNSTABLE PL	Present	N	N	51.5
F000442	BARNSTABLE PL	1	Southport	SAGAMORE ST & BARNSTABLE PL	SE	NA	3245 BARNSTABLE PL	Present	N	N	51.5
F000446	POCASSET PL	1	Southport	SAGAMORE ST & POCASSET PL	SE	NA	8475 POCASSET PL	Present	N	N	51.5
F000915	BARNSTABLE PL	1	Southport	MID BLOCK BARNSTABLE PL	NA	NA	BEHIND 3143 SAGAMORE ST (EAST SIDE OF ROAD)	Present	Y	Y	51.5
F029576	LEEVI STA BLVD	1	Airport North	LEEVI STA BLVD & UNNAMED RD	SE	W	6851 TPC DR	Present	Y	N	51.0
F029577	LEEVI STA BLVD	1	Airport North	LEEVI STA BLVD & UNNAMED RD	SW	E	6851 TPC DR	Present	Y	N	51.0
F007167	LEEVI STA BLVD	1	Airport North	LEEVI STA BLVD & DEAD END	SW	NA	6420 HAZELTINE NATIONAL DR	Present	Y	N	51.0
F004551	BRIDGEFORD DR	1	Bryn Mawr	BRIDGEFORD DR & NEW HAVEN CT	NE	NA	5425 NEW HAVEN CT	Present	N	N	51.0
F004527	BRIDGEFORD DR	1	Bryn Mawr	BRIDGEFORD DR & NEW HAVEN CT	NW	NA	3112 BRIDGEFORD DR	Present	N	N	51.0
F004491	ASHFORD BLVD	1	Bryn Mawr	VAIL ST & ASHFORD BLVD	N	NA	2935 CONOVER AVE	Present	N	N	51.0
F004235	FREDRICA DR	1	Dover Estates	FREDRICA DR & DOVER VILLAGE LN & WHITSTABLE WAY	NW	NA	2176 FREDRICA DR	Present	N	N	50.5
F004127	E MICHIGAN ST	1	Mariners Village	E MICHIGAN ST & MYSTIC COVE DR & DOMINICA DR	NW	NA	5121 E MICHIGAN ST	Present	N	N	50.5
F004135	E MICHIGAN ST	1	Mariners Village	E MICHIGAN ST & MYSTIC POINT CT & TIDE DR	NE	NA	5116 MYSTIC POINT CT	Present	N	N	50.5
F004123	E MICHIGAN ST	1	Mariners Village	E MICHIGAN ST & MYSTIC COVE DR & DOMINICA DR	NE	NA	2659 DOMINICA DR	Present	N	N	50.5
F030927	TRADEPORT DR	1	Boggy Creek	TRADEPORT DR & UNNAMED DRIVEWAY	E	NW	1001 TRADEPORT DR	Present	N	N	50.0
F030928	TRADEPORT DR	1	Boggy Creek	TRADEPORT DR & UNNAMED DRIVEWAY	N	SE	1001 TRADEPORT DR	Present	N	N	50.0
F028971	TRADEPORT DR	1	Boggy Creek	TRADEPORT DR & RR CROSSING	E	NW	1181 TRADEPORT DR	N/A, No Curb	N	N	50.0

Ramp ID	Street Name	Comm. District	Neighborhood	Intersection	Intersect. Quadrant	Ped. Travel Direction	Nearest Parcel Address	Status	Marked Crossing	Midblock Crossing	Sidewalk Priority
F028972	TRADEPORT DR	1	Boggy Creek	TRADEPORT DR & RR CROSSING	N	SE	1181 TRADEPORT DR	N/A, No Curb	N	N	50.0
F028968	TRADEPORT DR	1	Boggy Creek	TRADEPORT DR & UNNAMED RD	NE	W	1235 TRADEPORT DR	Present	Y	N	50.0
F028967	TRADEPORT DR	1	Boggy Creek	TRADEPORT DR & UNNAMED RD	NW	E	1219 TRADEPORT DR	Present	Y	N	50.0
F001518	TRADEPORT DR	1	Boggy Creek	TRADEPORT DR & CENTRAL PORT DR	NW	NA	1235 TRADEPORT DR	Present	N	N	50.0
F004242	LEE VISTA BLVD	1	Vista East	LEE VISTA BLVD & UNNAMED ACCESS RD	W	NA	OPPOSITE 9290 LEE VISTA BLVD	Present	Y	N	50.0
F004230	LEE VISTA BLVD	1	Vista East	LEE VISTA BLVD & UNNAMED ACCESS RD	S	NA	9290 LEE VISTA BLVD	Present	Y	N	50.0
F004218	LEE VISTA BLVD	1	Vista East	LEE VISTA BLVD & PASSAIC PKWY	N	NA	8841 LEE VISTA BLVD	Present	Y	N	50.0
F003572	SHADOWRIDGE DR	1	Airport North	SHADOWRIDGE DR & HAZELTINE NATIONAL DR	N	NA	5600 BUTLER NATIONAL DR	Present	Y	N	49.5
F000376	OAK BLUFF DR	1	Southport	OAK BLUFF DR & ESCONDIDO DR	NW	NA	3200 OAK BLUFF DR	Present	N	N	49.5
F000394	BARNSTABLE PL	1	Southport	BARNSTABLE PL & LE MESA ST	NW	NA	3040 BARNSTABLE PL	Present	N	N	49.5
F000348	ESCONDIDO DR	1	Southport	ESCONDIDO DR & ESCONDIDO DR (LOOP)	NE	NA	3260 ESCONDIDO DR	Present	N	N	49.5
F000406	OAK BLUFF DR	1	Southport	OAK BLUFF DR & BARNSTABLE PL	NW	NA	8380 OAK BLUFF DR	Present	N	N	49.5
F004234	LEE VISTA BLVD	1	Vista East	LEE VISTA BLVD & UNNAMED ACCESS RD	E	NA	9290 LEE VISTA BLVD	Present	Y	N	49.0
F003680	ASHFORD BLVD	1	Bryn Mawr	ASHFORD BLVD & LANDTREE PL	SW	NA	3149 LANDTREE PL	Present	N	N	48.5
F007997	BOLDER LN	1	Conway	BOLDER LN & BENEDICTINE CIR	NE	NA	4201 BENEDICTINE CIR	Present	N	N	48.5
F008024	BOLDER LN	1	Conway	BOLDER LN & BENEDICTINE CIR	SE	NA	4200 BENEDICTINE CIR	Present	N	N	48.5
F000372	ESCONDIDO DR	1	Southport	ESCONDIDO DR & ESCONDIDO DR (LOOP)	MEDIAN	SE	ACROSS FROM 3310 ESCONDIDO DR	Present	N	N	48.5
F000368	ESCONDIDO DR	1	Southport	ESCONDIDO DR & ESCONDIDO DR (LOOP)	MEDIAN	NW	ACROSS FROM 3260 ESCONDIDO DR	Present	N	N	48.5
F032015	T P C DR	1	Airport North	T P C DR & UNNAMED DRIVEWAY	NE	S	7101 T P C DR	Present	N	N	48.0
F032005	T P C DR	1	Airport North	T P C DR & UNNAMED DRIVEWAY	SE	N	6901 T P C DR	Present	N	N	48.0
F032000	T P C DR	1	Airport North	T P C DR & UNNAMED DRIVEWAY	NE	S	6851 TPC DR	Present	N	N	48.0
F007281	ASHFORD BLVD	1	Bryn Mawr	ASHFORD BLVD & EXETER CT	NE	NA	3519 EXETER CT	Present	N	N	48.0
F007245	ASHFORD BLVD	1	Bryn Mawr	ASHFORD BLVD & DANBY CT	NE	NA	3525 DANBY CT	Present	N	N	48.0
F007250	ASHFORD BLVD	1	Bryn Mawr	ASHFORD BLVD & DANBY CT	NW	NA	3520 DANBY CT	Present	N	N	48.0

Ramp ID	Street Name	Comm. District	Neighborhood	Intersection	Intersect. Quadrant	Ped. Travel Direction	Nearest Parcel Address	Status	Marked Crossing	Midblock Crossing	Sidewalk Priority
F028548	LEE VISTA BLVD	1	Vista East	LEE VISTA BLVD & UNNAMED RD	N	SW	8701 LEE VISTA BLVD	Present	Y	N	48.0
F028547	LEE VISTA BLVD	1	Vista East	LEE VISTA BLVD & UNNAMED RD	W	NE	8701 LEE VISTA BLVD	Present	Y	N	48.0
F028546	LEE VISTA BLVD	1	Vista East	LEE VISTA BLVD & UNNAMED RD	N	SW	8701 LEE VISTA BLVD	Present	Y	N	48.0
F028545	LEE VISTA BLVD	1	Vista East	LEE VISTA BLVD & UNNAMED RD	W	NE	8701 LEE VISTA BLVD	Present	Y	N	48.0
F028544	LEE VISTA BLVD	1	Vista East	LEE VISTA BLVD & UNNAMED RD	N	SW	8701 LEE VISTA BLVD	Present	N	N	48.0
F028543	LEE VISTA BLVD	1	Vista East	LEE VISTA BLVD & UNNAMED RD	W	NE	6491 S CHICKASAW TRL	Present	N	N	48.0
F004206	LEE VISTA BLVD	1	Vista East	LEE VISTA BLVD & CONTESSA DR & BARRINGTON COVE PT	N	NA	OPPOSITE 6380 CONTESSA DR	Present	Y	N	48.0
F004202	LEE VISTA BLVD	1	Vista East	LEE VISTA BLVD & CONTESSA DR & BARRINGTON COVE PT	E	NA	8770 LEE VISTA BLVD	Present	Y	N	48.0
F004198	LEE VISTA BLVD	1	Vista East	LEE VISTA BLVD & CONTESSA DR & BARRINGTON COVE PT	S	NA	8734 LEE VISTA BLVD	Present	Y	N	48.0
F004190	LEE VISTA BLVD	1	Vista East	LEE VISTA BLVD & UNNAMED ACCESS RD	E	NA	8708 LEE VISTA BLVD	Present	Y	N	48.0
F004186	LEE VISTA BLVD	1	Vista East	LEE VISTA BLVD & UNNAMED ACCESS RD	S	NA	OPPOSITE 8708 LEE VISTA BLVD	Present	Y	N	48.0
F004194	LEE VISTA BLVD	1	Vista East	LEE VISTA BLVD & CONTESSA DR & BARRINGTON COVE PT	W	NA	6380 CONTESSA DR	Present	Y	N	48.0
F004222	LEE VISTA BLVD	1	Vista East	LEE VISTA BLVD & PASSAIC PKWY	W	NA	8841 LEE VISTA BLVD	Present	Y	N	48.0
F004451	BRIDGEFORD DR	1	Bryn Mawr	BRIDGEFORD DR & RUTLAND CT	NE	NA	5401 RUTLAND CT	Present	N	N	47.5
F004455	BRIDGEFORD DR	1	Bryn Mawr	BRIDGEFORD DR & RUTLAND CT	SE	NA	5400 RUTLAND CT	Present	N	N	47.5
F004495	ASHFORD BLVD	1	Bryn Mawr	VAIL ST & ASHFORD BLVD	W	NA	5332 ALCOM DR	Present	N	N	47.0
F008016	THOMASSA CT	1	Conway	THOMASSA CT & BENEDICTINE CIR & BOLDER LN	NW	NA	4199 THOMASSA CT	Present	N	N	47.0
F008012	THOMASSA CT	1	Conway	THOMASSA CT & BAGA CT	NE	NA	2709 BAGA CT	Present	N	N	47.0
F007117	HEATHGATE CT	1	Bryn Mawr	HEATHGATE CT & ROCKBOURNE CT	NE	NA	5323 ROCKBOURNE CT	Present	N	N	46.5
F007122	HEATHGATE CT	1	Bryn Mawr	HEATHGATE CT & ROCKBOURNE CT	SE	NA	5320 ROCKBOURNE CT	Present	N	N	46.5
F004223	FREDRICA DR	1	Dixie Belle	FREDRICA DR & DOVER VILLAGE LN & WHITSTABLE WAY	SE	NA	2001 WORTHING DR	Present	N	N	46.5
F004191	FREDRICA DR	1	Dixie Belle	FREDRICA DR & EMERALD ISLE DR	NE	NA	5399 SKELLY SQ	Present	N	N	46.5
F004187	FREDRICA DR	1	Dixie Belle	FREDRICA DR & EMERALD ISLE DR	SE	NA	5399 SKELLY SQ	Present	N	N	46.5
F005207	LEE VISTA BLVD	1	Vista East	S CHICKASAW TRL & LEE VISTA BLVD & VISTA PARK BLVD	N	NA	6491 S CHICKASAW TRL	Present	Y	N	46.5

Ramp ID	Street Name	Comm. District	Neighborhood	Intersection	Intersect. Quadrant	Ped. Travel Direction	Nearest Parcel Address	Status	Marked Crossing	Midblock Crossing	Sidewalk Priority
F005211	LEEVI STA BLVD	1	Vista East	S CHICKASAW TRL & LEEVI STA BLVD & VI STA PARK BLVD	E	NA	8600 LEE VI STA BLVD	Present	Y	N	46.5
F005215	LEEVI STA BLVD	1	Vista East	S CHICKASAW TRL & LEEVI STA BLVD & VI STA PARK BLVD	S	NA	8566 LEE VI STA BLVD	Present	Y	N	46.5
F005219	LEEVI STA BLVD	1	Vista East	S CHICKASAW TRL & LEEVI STA BLVD & VI STA PARK BLVD	W	NA	8567 LEE VI STA BLVD	Present	Y	N	46.5
F001278	BOGGY CREEK RD	1	Boggy Creek	BOGGY CREEK RD & VIOLET DR	SW	NA	NONE	Present	N	N	46.0
F001738	BOGGY CREEK RD	1	Boggy Creek	RINGHAVER DR & BOGGY CREEK RD	NW	NA	1923 RAYBURN ST	Present	Y	N	46.0
F007470	ASHFORD BLVD	1	Bryn Mawr	ASHFORD BLVD & WEST ST BRIDES CIR	W	NA	4601 ST BRIDES CT	Present	N	N	46.0
F007457	WEST ST BRIDES CIR	1	Bryn Mawr	MID BLOCK WEST ST BRIDES CR	NA	NA	4601 ST BRIDES CT	Present	N	Y	46.0
F007453	WEST ST BRIDES CIR	1	Bryn Mawr	MID BLOCK WEST ST BRIDES CR	NA	NA	4631 N ST BRIDES CIR	Present	N	Y	46.0
F007444	ASHFORD BLVD	1	Bryn Mawr	ASHFORD BLVD & WEST ST BRIDES CIR	N	SW	4598 SOUTH HAMPTON DR	Present	N	N	46.0
F007439	ASHFORD BLVD	1	Bryn Mawr	ASHFORD BLVD & WEST ST BRIDES CIR	N	SE	4598 SOUTH HAMPTON DR	Present	N	N	46.0
F004375	WEST ST BRIDES CIR	1	Bryn Mawr	WEST ST BRIDES CIR & NORTH ST BRIDES CIR & ST BRIDES CT	N	NA	4601 ST BRIDES CT	Present	N	N	46.0
F004363	WEST ST BRIDES CIR	1	Bryn Mawr	WEST ST BRIDES CIR & NORTH ST BRIDES CIR & ST BRIDES CT	E	NA	4631 N ST BRIDES CIR	Present	N	N	46.0
F004355	WEST ST BRIDES CIR	1	Bryn Mawr	WEST ST BRIDES CIR & NORTH ST BRIDES CIR & ST BRIDES CT	W	NA	3220 W ST BRIDES CIR	Present	N	N	46.0
F004335	NORTH ST BRIDES CIR	1	Bryn Mawr	CARDIGAN CT & NORTH ST BRIDES CIR	SE	NA	3221 CARDIGAN CT	Present	N	N	46.0
F004311	NORTH ST BRIDES CIR	1	Bryn Mawr	NORTH ST BRIDES CIR & BRIDGEHAMPTON LN	N	NA	4799 N ST BRIDES CIR	Present	N	N	46.0
F004307	NORTH ST BRIDES CIR	1	Bryn Mawr	NORTH ST BRIDES CIR & BRIDGEHAMPTON LN	E	NA	4851 N ST BRIDES CIR	Present	N	N	46.0
F007416	ASHFORD BLVD	1	Bryn Mawr	ASHFORD BLVD & WEST ST BRIDES CIR	S	NA	4631 N ST BRIDES CIR	Present	N	N	46.0
F004339	NORTH ST BRIDES CIR	1	Bryn Mawr	CARDIGAN CT & NORTH ST BRIDES CIR	SW	NA	3220 CARDIGAN CT	Present	N	N	46.0
F004315	NORTH ST BRIDES CIR	1	Bryn Mawr	NORTH ST BRIDES CIR & BRIDGEHAMPTON LN	W	NA	3220 BRIDGEHAMPTON LN	Present	N	N	46.0
F000450	BARNSTABLE PL	1	Southport	BARNSTABLE PL & POCASSET PL	NE	NA	8485 POCASSET PL	Present	N	N	45.5
F000466	BARNSTABLE PL	1	Southport	BARNSTABLE PL & BINNACLE WAY	NW	NA	NONE	Present	Y	N	45.5
F000470	BARNSTABLE PL	1	Southport	BARNSTABLE PL & BINNACLE WAY	NE	NA	NONE	Present	Y	N	45.5
F000558	OAK BLUFF DR	1	Southport	BARNSTABLE PL & OAK BLUFF DR	NE	NA	8495 OAK BLUFF DR	Present	N	N	45.5
F000875	BARNSTABLE PL	1	Southport	BARNSTABLE PL & BINNACLE WAY	SE	N	NONE	Present	Y	N	45.5

Ramp ID	Street Name	Comm. District	Neighborhood	Intersection	Intersect. Quadrant	Ped. Travel Direction	Nearest Parcel Address	Status	Marked Crossing	Midblock Crossing	Sidewalk Priority
F000554	BARNSTABLE PL	1	Southport	BARNSTABLE PL & POCASSET PL	NW	NA	8494 POCASSET PL	Present	N	N	45.5
F000538	BARNSTABLE PL	1	Southport	PROVINCETOWN PL & BARNSTABLE PL	SW	NA	3160 PROVINCETOWN PL	Present	N	N	45.5
F000518	BARNSTABLE PL	1	Southport	PROVINCETOWN PL & BARNSTABLE PL	SE	NA	3155 PROVINCETOWN PL	Present	N	N	45.5
F000157	BARNSTABLE PL	1	Southport	WICHITA PL & BARNSTABLE PL	S	NA	8505 WICHITA PL	Present	N	N	45.5
F000522	BARNSTABLE PL	1	Southport	SAGAMORE ST & BARNSTABLE PL	SW	NA	3262 SAGAMORE ST	Present	N	N	45.5
F000526	POCASSET PL	1	Southport	POCASSET PL & PROVINCETOWN PL	SE	NA	3105 PROVINCETOWN PL	Present	N	N	45.5
F000530	POCASSET PL	1	Southport	SAGAMORE ST & POCASSET PL	NE	NA	8461 POCASSET PL	Present	N	N	45.5
F000546	BARNSTABLE PL	1	Southport	POCASSET PL & BARNSTABLE PL	SW	NA	3111 BARNSTABLE PL	Present	N	N	45.5
F000542	POCASSET PL	1	Southport	POCASSET PL & PROVINCETOWN PL	NE	NA	3110 PROVINCETOWN PL	Present	N	N	45.5
F000534	BARNSTABLE PL	1	Southport	POCASSET PL & BARNSTABLE PL	SE	NA	8401 POCASSET PL	Present	N	N	45.5
F000578	BARNSTABLE PL	1	Southport	BARNSTABLE PL & MARA VISTA CT	E	NA	8439 BARNSTABLE PL	Present	N	N	45.5
F000117	BARNSTABLE PL	1	Southport	WICHITA PL & BARNSTABLE PL	W	NA	8490 BARNSTABLE PL	Present	N	N	45.5
F000582	OAK BLUFF DR	1	Southport	BARNSTABLE PL & OAK BLUFF DR	NW	NA	8490 OAK BLUFF DR	Present	N	N	45.5
F000586	OAK BLUFF DR	1	Southport	OAK BLUFF DR & LE MESA ST	W	NA	8480 OAK BLUFF DR	Present	N	N	45.5
F000113	OAK BLUFF DR	1	Southport	BARNSTABLE PL & OAK BLUFF DR	SW	NA	8502 OAK BLUFF DR	Present	N	N	45.5
F000562	OAK BLUFF DR	1	Southport	OAK BLUFF DR & BARNSTABLE PL	SW	NA	8400 OAK BLUFF DR	Present	N	N	45.5
F000570	OAK BLUFF DR	1	Southport	OAK BLUFF DR & LE MESA ST	N	NA	8460 OAK BLUFF DR	Present	N	N	45.5
F000566	BARNSTABLE PL	1	Southport	BARNSTABLE PL & LE MESA ST	SE	NA	8401 LE MESA ST	Present	N	N	45.5
F000121	BARNSTABLE PL	1	Southport	BARNSTABLE PL & POCASSET PL	SW	NA	8500 POCASSET PL	Present	N	N	45.5
F000125	OAK BLUFF DR	1	Southport	BARNSTABLE PL & OAK BLUFF DR	SE	NA	8503 OAK BLUFF DR	Present	N	N	45.5
F000129	BARNSTABLE PL	1	Southport	BARNSTABLE PL & POCASSET PL	SE	NA	8505 POCASSET PL	Present	N	N	45.5
F000133	BARNSTABLE PL	1	Southport	BARNSTABLE PL & BINNACLE WAY	SW	N	NONE	Present	Y	N	45.5
F000137	BARNSTABLE PL	1	Southport	BARNSTABLE PL & BINNACLE WAY	SW	E	NONE	Present	Y	N	45.5
F000618	BARNSTABLE PL	1	Southport	BARNSTABLE PL & LE MESA ST	SW	NA	8402 LE MESA ST	Present	N	N	45.5

Ramp ID	Street Name	Comm. District	Neighborhood	Intersection	Intersect. Quadrant	Ped. Travel Direction	Nearest Parcel Address	Status	Marked Crossing	Midblock Crossing	Sidewalk Priority
F028604	BOGGY CREEK RD	1	Boggy Creek	BOGGY CREEK RD & UNNAMED RD	NE	S	8825 BOGGY CREEK RD	Present	N	N	45.0
F007300	CHATSWORTH LN	1	Bryn Mawr	CHATSWORTH LN & BERRIDGE LN	NE	NA	3387 CHATSWORTH LN	Present	N	N	45.0
F007305	CHATSWORTH LN	1	Bryn Mawr	CHATSWORTH LN & BERRIDGE LN	SE	NA	3403 CHATSWORTH LN	Present	N	N	45.0
F002589	FORBES PL	1	Airport North	FORBES PL & SHADOWRIDGE DR	MEDIAN	N	7000 SHADOWRIDGE DR	Present	Y	N	44.5
F002585	FORBES PL	1	Airport North	FORBES PL & SHADOWRIDGE DR	MEDIAN	S	7000 SHADOWRIDGE DR	Present	Y	N	44.5
F002593	FORBES PL	1	Airport North	FORBES PL & SHADOWRIDGE DR	NW	S	7000 SHADOWRIDGE DR	Present	Y	N	44.5
F002581	FORBES PL	1	Airport North	FORBES PL & SHADOWRIDGE DR	SW	N	7000 SHADOWRIDGE DR	Present	Y	N	44.5
F005127	S CHICKASAW TRL	1	Vista East	SARATOGA INLET DR & S CHICKASAW TRL & LAKE	NE	NA	8501 SARATOGA INLET DR	Present	Y	N	44.5
F005131	S CHICKASAW TRL	1	Vista East	BRISTOL CHANNEL WAY & S CHICKASAW TRL & LAKE	S	NA	6204 BRISTOL CHANNEL WAY	Present	Y	N	44.5
F000871	BARNSTABLE PL	1	Southport	BARNSTABLE PL & BINNACLE WAY	SE	W	NONE	Present	Y	N	44.0
F000253	BINNACLE WAY	1	Southport	MID BLOCK BINNACLE WAY	NA	NA	BEHIND 8555 POCASSET PL (EAST SIDE OF ROAD)	Present	Y	Y	44.0
F000245	BINNACLE WAY	1	Southport	MID BLOCK BINNACLE WAY	NA	NA	BEHIND 8601 POCASSET PL (EAST SIDE OF ROAD)	Present	Y	Y	44.0
F004210	LEEVISta BLVD	1	Vista East	LEEVISta BLVD & PASSAIC PKWY	S	NA	8728 WARWICK SHORE XING	Present	Y	N	44.0
F004214	LEEVISta BLVD	1	Vista East	LEEVISta BLVD & PASSAIC PKWY	E	NA	8849 PASSAIC PKWY	Present	Y	N	44.0
F003708	ASHFORD BLVD	1	Bryn Mawr	WINDY WOOD DR & ASHFORD BLVD	E	NA	3427 WINDY WOOD DR	Present	N	N	43.5
F005203	S CHICKASAW TRL	1	Vista East	LAKE AMHURST TRL & S CHICKASAW TRL	SW	NA	8404 LAKE AMHURST TRL	Present	Y	N	43.5
F000626	BARNSTABLE PL	1	Southport	BARNSTABLE PL & MARA VISTA CT	SW	NA	8335 BARNSTABLE PL	Present	N	N	42.5
F000574	BARNSTABLE PL	1	Southport	BARNSTABLE PL & MARA VISTA CT	SE	NA	8405 MARA VISTA CT	Present	N	N	42.5
F000622	BARNSTABLE PL	1	Southport	BARNSTABLE PL & MARA VISTA CT	N	NA	8430 MARA VISTA CT	Present	N	N	42.5
F028678	BOGGY CREEK RD	1	Boggy Creek	BOGGY CREEK RD & UNNAMED RD	NE	S	9143 BOGGY CREEK RD	N/A, No Curb	N	N	42.0
F028603	BOGGY CREEK RD	1	Boggy Creek	BOGGY CREEK RD & UNNAMED RD	SE	N	8825 BOGGY CREEK RD	Present	N	N	42.0
F028684	BOGGY CREEK RD	1	Boggy Creek	BOGGY CREEK RD & UNNAMED RD	NE	S	8901 BOGGY CREEK RD	N/A, No Curb	N	N	42.0
F028685	BOGGY CREEK RD	1	Boggy Creek	BOGGY CREEK RD & UNNAMED RD	SE	N	9025 BOGGY CREEK RD	N/A, No Curb	N	N	42.0
F028677	BOGGY CREEK RD	1	Boggy Creek	BOGGY CREEK RD & UNNAMED RD	SW	N	9080 BOGGY CREEK RD	Present	N	N	42.0

Ramp ID	Street Name	Comm. District	Neighborhood	Intersection	Intersect. Quadrant	Ped. Travel Direction	Nearest Parcel Address	Status	Marked Crossing	Midblock Crossing	Sidewalk Priority
F028679	BOGGY CREEK RD	1	Boggy Creek	BOGGY CREEK RD & UNNAMED RD	SE	N	9143 BOGGY CREEK RD	N/A, No Curb	N	N	42.0
F028680	BOGGY CREEK RD	1	Boggy Creek	BOGGY CREEK RD & UNNAMED RD	NE	S	9025 BOGGY CREEK RD	N/A, No Curb	N	N	42.0
F028681	BOGGY CREEK RD	1	Boggy Creek	BOGGY CREEK RD & UNNAMED RD	SE	N	9143 BOGGY CREEK RD	N/A, No Curb	N	N	42.0
F028683	BOGGY CREEK RD	1	Boggy Creek	BOGGY CREEK RD & UNNAMED RD	SW	N	9080 BOGGY CREEK RD	Present	N	N	42.0
F028682	BOGGY CREEK RD	1	Boggy Creek	BOGGY CREEK RD & UNNAMED RD	NW	S	2544 E LANDSTREET RD	Present	N	N	42.0
F028676	BOGGY CREEK RD	1	Boggy Creek	BOGGY CREEK RD & UNNAMED RD	NW	S	9080 BOGGY CREEK RD	Present	N	N	42.0
F010289	HOLLYHILL DR	1	Boggy Creek	HOLLYHILL DR & WHEATBERRY CT	N	SW	9780 HOLLYHILL DR	Present	N	N	42.0
F001254	VIOLET DR	1	Boggy Creek	HOLLYHILL DR & VIOLET DR	NW	NA	9600 HOLLYHILL DR	Present	N	N	42.0
F001258	VIOLET DR	1	Boggy Creek	HOLLYHILL DR & VIOLET DR	SW	NA	OPPOSITE 9659 VIOLET DR	Present	N	N	42.0
F001324	HOLLYHILL DR	1	Boggy Creek	HOLLYHILL DR & WHEATBERRY CT	E	NA	9779 HOLLYHILL DR	Present	N	N	42.0
F005199	S CHICKASAW TRL	1	Vista East	LAKE AMHURST TRL & S CHICKASAW TRL	NW	NA	8412 LAKE AMHURST TRL	Present	Y	N	42.0
F005139	S CHICKASAW TRL	1	Vista East	BRISTOL CHANNEL WAY & S CHICKASAW TRL & LAKE	N	NA	6011 WINCHESTER ISLE RD	Present	Y	N	42.0
F007452	S CHICKASAW TRL	1	Vista East	BRISTOL CHANNEL WAY & S CHICKASAW TRL & LAKE	W	NE	6204 S CHICKASAW TRL	Present	Y	N	42.0
F000954	BOGGY CREEK RD	1	Boggy Creek	BOGGY CREEK RD & E LANDSTREET RD	SE	W	8901 BOGGY CREEK RD	Present	Y	N	41.0
F000958	BOGGY CREEK RD	1	Boggy Creek	BOGGY CREEK RD & E LANDSTREET RD	SW	E	2544 E LANDSTREET RD	Present	Y	N	41.0
F008597	ASHFORD BLVD	1	Bryn Mawr	ASHFORD BLVD & KELMSCOTT PL	SW	NA	3301 BERRIDGE LN	Present	N	N	40.5
F004507	ASHFORD BLVD	1	Bryn Mawr	ASHFORD BLVD & KELMSCOTT PL	NW	NA	3205 BERRIDGE LN	Present	N	N	40.5
F008593	BERRIDGE LN	1	Bryn Mawr	KELMSCOTT PL & BERRIDGE LN	SE	NA	3301 BERRIDGE LN	Present	N	N	40.5
F008588	BERRIDGE LN	1	Bryn Mawr	KELMSCOTT PL & BERRIDGE LN	NE	NA	3205 BERRIDGE LN	Present	N	N	40.5
F004179	FREDRICA DR	1	Dixie Belle	E GRANT ST & FREDRICA DR	NE	NA	5399 SKELLY SQ	Present	N	N	40.5
F004231	FREDRICA DR	1	Dover Estates	FREDRICA DR & DOVER VILLAGE LN & WHITSTABLE WAY	SW	NA	2176 FREDRICA DR	Present	N	N	40.5
F004211	FREDRICA DR	1	Dover Estates	FREDRICA DR & HOPERITA ST	SW	N	5298 HOPERITA ST	Present	N	N	40.5
F004219	FREDRICA DR	1	Dover Estates	FREDRICA DR & HOPERITA ST	SW	E	5298 HOPERITA ST	Present	N	N	40.5
F004171	FREDRICA DR	1	Mariners Village	E GRANT ST & FREDRICA DR	SW	NA	5290 GRANT ST	Present	N	N	40.5

Ramp ID	Street Name	Comm. District	Neighborhood	Intersection	Intersect. Quadrant	Ped. Travel Direction	Nearest Parcel Address	Status	Marked Crossing	Midblock Crossing	Sidewalk Priority
F004274	LEEVISTA BLVD	1	Vista East	BACCHUS TRL & LEEVISTA BLVD	SE	NA	9596 BACCHUS TRL	Present	Y	N	40.5
F004266	LEEVISTA BLVD	1	Vista East	TIVOLI GARDENS BLVD & LEEVISTA BLVD	SE	NA	9501 BACCHUS TRL	Present	Y	N	40.5
F004262	LEEVISTA BLVD	1	Vista East	TIVOLI GARDENS BLVD & LEEVISTA BLVD	SW	NA	NONE	Present	Y	N	40.5
F004270	LEEVISTA BLVD	1	Vista East	BACCHUS TRL & LEEVISTA BLVD	SW	NA	9599 BACCHUS TRL	Present	Y	N	40.5
F000808	E LANDSTREET RD	1	Boggy Creek	E LANDSTREET RD & UNNAMED ACCESS RD	SE	NA	8901 BOGGY CREEK RD	Present	N	N	40.0
F007374	ASHFORD BLVD	1	Bryn Mawr	ASHFORD BLVD & BRIDGEHAMPTON LN	W	NA	4799 N ST BRIDES CIR	Present	N	N	40.0
F007370	BRIDGEHAMPTON LN	1	Bryn Mawr	MID BLOCK BRIDGEHAMPTON LN	NA	NA	4851 N ST BRIDES CIR	Present	N	Y	40.0
F004952	BRIDGEHAMPTON LN	1	Bryn Mawr	BRIDGEHAMPTON LN & SOUTH HAMPTON DR	SW	NA	4800 SOUTH HAMPTON DR	Present	N	N	40.0
F007383	ASHFORD BLVD	1	Bryn Mawr	ASHFORD BLVD & BRIDGEHAMPTON LN	N	SE	4800 SOUTH HAMPTON DR	Present	N	N	40.0
F007365	BRIDGEHAMPTON LN	1	Bryn Mawr	MID BLOCK BRIDGEHAMPTON LN	NA	NA	4799 N ST BRIDES CIR	Present	N	Y	40.0
F007351	ASHFORD BLVD	1	Bryn Mawr	ASHFORD BLVD & BRIDGEHAMPTON LN	S	NA	4851 N ST BRIDES CIR	Present	N	N	40.0
F007355	ASHFORD BLVD	1	Bryn Mawr	ASHFORD BLVD & BRIDGEHAMPTON LN	E	NW	3149 BRIDGEHAMPTON LN	Present	N	N	40.0
F007360	ASHFORD BLVD	1	Bryn Mawr	ASHFORD BLVD & BRIDGEHAMPTON LN	E	SW	3149 BRIDGEHAMPTON LN	Present	N	N	40.0
F000657	E LANDSTREET RD	1	Southport	E LANDSTREET RD & GREAT SOUND DR	MEDIAN	SW	OPPOSITE 8840 GREAT SOUND DR	Present	N	N	40.0
F000653	E LANDSTREET RD	1	Southport	E LANDSTREET RD & GREAT SOUND DR	MEDIAN	E	2950 E LANDSTREET RD	Present	N	N	40.0
F005383	HAZELTINE NATIONAL DR	1	Airport North	T P C BLVD & HAZELTINE NATIONAL DR & T P C DR	SE	NA	6420 HAZELTINE NATIONAL DR	Present	N	N	39.5
F005375	MCCOY RD	1	Airport North	MCCOY RD & T P C BLVD	E	NA	6420 HAZELTINE NATIONAL DR	Present	N	N	39.5
F008153	SUSANDAY DR	1	Wedgewood Groves	SUSANDAY DR & HOLSTON WAY	SW	NA	3850 HOLSTON WAY	Present	N	N	39.5
F008157	SUSANDAY DR	1	Wedgewood Groves	SUSANDAY DR & HOLSTON WAY	NW	NA	2540 SUSANDAY DR	Present	N	N	39.5
F008170	HOLSTON WAY	1	Wedgewood Groves	HOLSTON WAY & WAYMEYER DR	SE	NA	2844 WAYMEYER DR	Present	N	N	39.5
F008174	HOLSTON WAY	1	Wedgewood Groves	HOLSTON WAY & WAYMEYER DR	SW	NA	2849 WAYMEYER DR	Present	N	N	39.5
F008190	HOLSTON WAY	1	Wedgewood Groves	HOLSTON WAY & WAYMEYER DR	SE	NA	3700 HOLSTON WAY	Present	N	N	39.5
F003747	TALL TIMBER DR	1	Bryn Mawr	TALL TIMBER DR & LITTLE OAK WAY	S	NA	3200 LITTLE OAK WAY	Present	N	N	38.5
F028467	S CHICKASAW TRL	1	Vista East	S CHICKASAW TRL & UNNAMED RD	E	NW	6491 S CHICKASAW TRL	Present	N	N	38.5

Ramp ID	Street Name	Comm. District	Neighborhood	Intersection	Intersect. Quadrant	Ped. Travel Direction	Nearest Parcel Address	Status	Marked Crossing	Midblock Crossing	Sidewalk Priority
F028466	S CHICKASAW TRL	1	Vista East	S CHICKASAW TRL & UNNAMED RD	N	SE	6401 S CHICKASAW TRL	Present	N	N	38.5
F004730	S CHICKASAW TRL	1	Vista East	SARATOGA INLET DR & S CHICKASAW TRL & LAKE	SE	NA	6401 S CHICKASAW TRL	Present	Y	N	38.5
F007460	S CHICKASAW TRL	1	Vista East	SARATOGA INLET DR & S CHICKASAW TRL & LAKE	SW	NA	6640 LAKE PEMBROKE PL	Present	Y	N	38.5
F008302	DOULTON DR	1	Wedgewood Groves	DOULTON DR & MARYDAY CT	SW	NA	2224 MARYDAY CT	Present	N	N	38.5
F008125	E GRANT ST	1	Wedgewood Groves	E GRANT ST & SUSANDAY DR	SW	NA	2500 SUSANDAY DR	Present	N	N	38.5
F008130	WATAUGA AVE	1	Wedgewood Groves	E GRANT ST & WATAUGA AVE	NW	NA	3837 E GRANT ST	Present	N	N	38.5
F008203	E GRANT ST	1	Wedgewood Groves	E GRANT ST & DONALDSON DR	SE	NA	3602 E GRANT ST	Present	N	N	38.5
F008208	E GRANT ST	1	Wedgewood Groves	E GRANT ST & DONALDSON DR	SW	NA	3600 E GRANT ST	Present	N	N	38.5
F008120	E GRANT ST	1	Wedgewood Groves	E GRANT ST & SUSANDAY DR	SE	NA	3836 E GRANT ST	Present	N	N	38.5
F008288	E GRANT ST	1	Wedgewood Groves	E GRANT ST & DOULTON DR	NW	NA	3623 E GRANT ST	Present	N	N	38.5
F008306	DOULTON DR	1	Wedgewood Groves	DOULTON DR & MARYDAY CT	NW	NA	2225 MARYDAY CT	Present	N	N	38.5
F008102	WATAUGA AVE	1	Wedgewood Groves	E GRANT ST & WATAUGA AVE	SW	NA	3836 E GRANT ST	Present	N	N	38.5
F008274	BRANDY ST	1	Wedgewood Groves	BRANDY ST & DOULTON DR	SE	NA	2201 DOULTON DR	Present	N	N	38.5
F003248	HAZELTINE NATIONAL DR	1	Airport North	S GOLDENROD RD & HAZELTINE NATIONAL DR	NE	SW	7790 S GOLDENROD RD	Present	Y	N	38.0
F029036	BOGGY CREEK RD	1	Boggy Creek	BOGGY CREEK RD & UNNAMED RD	W	SE	10300 BOGGY CREEK RD	Present	N	N	38.0
F029034	BOGGY CREEK RD	1	Boggy Creek	BOGGY CREEK RD & UNNAMED RD	S	NW	10300 BOGGY CREEK RD	Present	N	N	38.0
F029035	BOGGY CREEK RD	1	Boggy Creek	BOGGY CREEK RD & UNNAMED RD	W	SE	10300 BOGGY CREEK RD	Present	N	N	38.0
F029037	BOGGY CREEK RD	1	Boggy Creek	BOGGY CREEK RD & UNNAMED RD	S	NW	10300 BOGGY CREEK RD	Present	N	N	38.0
F001734	BOGGY CREEK RD	1	Boggy Creek	RINGHAVER DR & BOGGY CREEK RD	SW	NA	9901 RINGHAVER DR	Present	Y	N	38.0
F031831	NARCOOSSEE RD	1	Vista East	NARCOOSSEE RD & UNNAMED DRIVEWAY	E	NW	7777 NARCOOSSEE RD	N/A, No Curb	N	N	38.0
F031830	NARCOOSSEE RD	1	Vista East	NARCOOSSEE RD & UNNAMED DRIVEWAY	N	SE	7777 NARCOOSSEE RD	N/A, No Curb	N	N	38.0
F007560	S ECONLOCKHATCHEE	1	Vista East	S ECONLOCKHATCHEE TRL & TIVOLI CHASE DR	NE	NA	9200 TIVOLI CHASE DR	Present	N	N	38.0
F003194	S ECONLOCKHATCHEE	1	Vista East	S ECONLOCKHATCHEE TRL & TIVOLI CHASE DR	NW	NA	9469 VENEZIA PLANTATION DR	Present	Y	N	38.0
F007565	S ECONLOCKHATCHEE	1	Vista East	S ECONLOCKHATCHEE TRL & TIVOLI CHASE DR	SE	NA	9200 TIVOLI CHASE DR	Present	N	N	38.0

Ramp ID	Street Name	Comm. District	Neighborhood	Intersection	Intersect. Quadrant	Ped. Travel Direction	Nearest Parcel Address	Status	Marked Crossing	Midblock Crossing	Sidewalk Priority
F009051	S ECONLOCKHATCHE	1	Vista East	TIVOLI RIDGE RUN & S ECONLOCKHATCHEE TRL	SE	NA	9456 WORTHINGTON RIDGE RD	Present	Y	N	38.0
F009055	S ECONLOCKHATCHE	1	Vista East	TIVOLI RIDGE RUN & S ECONLOCKHATCHEE TRL	NE	NA	5085 S ECONLOCKHATCHEE TRL	Present	Y	N	38.0
F008250	DONALDSON DR	1	Wedgewood Groves	DONALDSON DR & HOLSTON WAY	SE	NA	2501 DONALDSON DR	Present	N	N	38.0
F008221	DONALDSON DR	1	Wedgewood Groves	DONALDSON DR & HOLSTON WAY	NE	NA	2453 DONALDSON DR	Present	N	N	38.0
F003797	WINDY WOOD DR	1	Bryn Mawr	OAKSTAND LN & WINDY WOOD DR	W	NA	3214 OAKSTAND LN	Present	N	N	37.5
F003793	WINDY WOOD DR	1	Bryn Mawr	OAKSTAND LN & WINDY WOOD DR	N	NA	3103 TALL TIMBER DR	Present	N	N	37.5
F003719	WINDY WOOD DR	1	Bryn Mawr	TALL TIMBER DR & WINDY WOOD DR	W	NA	3410 TALL TIMBER DR	Present	N	N	37.5
F003727	WINDY WOOD DR	1	Bryn Mawr	TALL TIMBER DR & WINDY WOOD DR	N	NA	3407 TALL TIMBER DR	Present	N	N	37.5
F003735	WINDY WOOD DR	1	Bryn Mawr	WINDY WOOD DR & LITTLE OAK WAY	NW	NA	3212 LITTLE OAK WAY	Present	N	N	37.5
F007456	S CHICKASAW TRL	1	Vista East	SARATOGA INLET DR & S CHICKASAW TRL & LAKE	NW	NA	6650 LAKE PEMBROKE PL	Present	Y	N	37.5
F007158	LEEVIATA BLVD	1	Airport North	LEEVIATA BLVD & CORPORATE CENTRE BLVD & T P C DR	NE	NA	6699 CORPORATE CENTRE BLVD	Present	Y	N	37.0
F024475	CORPORATE CENTRE BLVD	1	Airport North	CORPORATE CENTRE BLVD & UNNAMED ROAD	NE	SE	6545 CORPORATE CENTRE BLVD	Present	Y	N	37.0
F024476	CORPORATE CENTRE BLVD	1	Airport North	CORPORATE CENTRE BLVD & UNNAMED ROAD	SE	NW	6545 CORPORATE CENTRE BLVD	Present	Y	N	37.0
F028996	TRADEPORT DR	1	Boggy Creek	TRADEPORT DR & UNNAMED DRIVEWAY	SW	E	1500 TRADEPORT DR	Present	N	N	37.0
F030931	TAFT VINELAND RD	1	Boggy Creek	TAFT VINELAND RD & UNNAMED DRIVEWAY	NE	W	9988 S ORANGE AVE	Present	N	N	37.0
F028993	TRADEPORT DR	1	Boggy Creek	TRADEPORT DR & UNNAMED RD	SE	W	1350 TRADEPORT DR	Present	N	N	37.0
F028994	TRADEPORT DR	1	Boggy Creek	TRADEPORT DR & UNNAMED RD	SW	E	1350 TRADEPORT DR	Present	N	N	37.0
F028995	TRADEPORT DR	1	Boggy Creek	TRADEPORT DR & UNNAMED DRIVEWAY	SE	W	1700 TRADEPORT DR	Present	N	N	37.0
F028143	TRADEPORT DR	1	Boggy Creek	TRADEPORT DR & UNNAMED RD	SW	E	1700 TRADEPORT DR	Present	N	N	37.0
F001114	E LANDSTREET RD	1	Boggy Creek	E LANDSTREET RD & UNNAMED ACCESS RD	SW	NA	8901 BOGGY CREEK RD	Present	N	N	37.0
F001316	11TH AVE	1	Boggy Creek	HOLLYHILL DR & 11TH AVE	SE	NA	9799 HOLLYHILL DR	Present	N	N	37.0
F001312	11TH AVE	1	Boggy Creek	HOLLYHILL DR & 11TH AVE	NE	NA	9796 HOLLYHILL DR	Present	N	N	37.0
F001660	TRADEPORT DR	1	Boggy Creek	TRADEPORT DR & CENTRAL PORT DR	NE	NA	1401 TRADEPORT DR	Present	N	N	37.0
F002609	FORBES PL	1	Airport North	FORBES PL & UNNAMED ACCESS RD	NW	NA	5435 FORBES PL	Present	Y	N	36.0

Ramp ID	Street Name	Comm. District	Neighborhood	Intersection	Intersect. Quadrant	Ped. Travel Direction	Nearest Parcel Address	Status	Marked Crossing	Midblock Crossing	Sidewalk Priority
F002613	FORBES PL	1	Airport North	FORBES PL & UNNAMED ACCESS RD	SE	NA	5430 FORBES PL	Present	Y	N	36.0
F002617	FORBES PL	1	Airport North	FORBES PL & UNNAMED ACCESS RD	SW	NA	5430 FORBES PL	Present	Y	N	36.0
F024313	NORTH FRONTAGE RD	1	Airport North	NORTH FRONTAGE RD & UNNAMED ROAD	NW	S	FORBES PL	Present	Y	N	36.0
F031827	LAKE CHAMPLAIN DR	1	Vista East	LAKE CHAMPLAIN DR & UNNAMED DRIVEWAY	S	NW	6204 S CHICKASAW TRL	Present	N	N	36.0
F031826	LAKE CHAMPLAIN DR	1	Vista East	LAKE CHAMPLAIN DR & UNNAMED DRIVEWAY	W	SE	6204 S CHICKASAW TRL	Present	N	N	36.0
F005159	S CHICKASAW TRL	1	Vista East	S CHICKASAW TRL & LAKE MELROSE DR	NE	NA	6099 LAKE MELROSE DR	Present	Y	N	36.0
F005151	S CHICKASAW TRL	1	Vista East	S CHICKASAW TRL & LAKE MELROSE DR	SE	NA	8660 BUCCILLI DR	Present	Y	N	36.0
F010829	PASSAIC PKWY	1	Vista East	FOUNTAIN VISTA LN & PASSAIC PKWY	S	N	6303 FOUNTAIN VISTA LN	Present	Y	N	36.0
F006257	PASSAIC PKWY	1	Vista East	FOUNTAIN VISTA LN & PASSAIC PKWY	W	SE	8728 WARWICK SHORE XING	Present	N	N	36.0
F010335	LAKE CHAMPLAIN DR	1	Vista East	LAKE CHAMPLAIN DR & UNNAMED RD	SW	NW	6050 LAKE CHAMPLAIN DR	Present	Y	N	36.0
F010813	PASSAIC PKWY	1	Vista East	FOUNTAIN VISTA LN & PASSAIC PKWY	E	S	8849 PASSAIC PKWY	Present	Y	N	36.0
F010825	PASSAIC PKWY	1	Vista East	FOUNTAIN VISTA LN & PASSAIC PKWY	S	NW	6303 FOUNTAIN VISTA LN	Present	N	N	36.0
F006817	S ECONLOCKHATCHE	1	Vista East	TIVOLI VILLA DR & S ECONLOCKHATCHEE TRL	SE	NA	5350 CARAMELLA DR	Present	Y	N	35.5
F029458	NORTHLAKE PKWY	1	Northlake Park at Lake Nona	NORTHLAKE PKWY & UNNAMED RD	NW	E	9055 NORTHLAKE PKWY	Present	Y	N	35.0
F029459	NORTHLAKE PKWY	1	Northlake Park at Lake Nona	NORTHLAKE PKWY & UNNAMED RD	SW	N	9055 NORTHLAKE PKWY	Present	Y	N	35.0
F029457	NORTHLAKE PKWY	1	Northlake Park at Lake Nona	NORTHLAKE PKWY & UNNAMED RD	NE	W	9055 NORTHLAKE PKWY	Present	Y	N	35.0
F029460	NORTHLAKE PKWY	1	Northlake Park at Lake Nona	NORTHLAKE PKWY & UNNAMED RD	NW	S	9055 NORTHLAKE PKWY	Present	Y	N	35.0
F009996	SWEETLEAF ST	1	Northlake Park at Lake Nona	SWEETLEAF ST & POPLAR PL	SE	NA	9887 BLUDSTEM ST	Present	Y	N	35.0
F029462	LAKE CHAMPLAIN DR	1	Vista East	LAKE CHAMPLAIN DR & UNNAMED RD	SW	N	6050 LAKE CHAMPLAIN DR	Present	Y	N	35.0
F029461	LAKE CHAMPLAIN DR	1	Vista East	LAKE CHAMPLAIN DR & UNNAMED RD	NW	S	6050 LAKE CHAMPLAIN DR	Present	Y	N	35.0
F008420	LIGHTNER DR	1	Vista East	MID BLOCK LIGHTNER DR	NA	NA	6235 LIGHTNER DR	Present	N	Y	35.0
F005171	LAKE CHAMPLAIN DR	1	Vista East	LAKE CHAMPLAIN DR & WINCHESTER ISLE RD	N	SE	6010 WINCHESTER ISLE RD	Present	Y	N	35.0
F005227	LAKE CHAMPLAIN DR	1	Vista East	LAKE CHAMPLAIN DR & UNNAMED RD	NW	SE	6050 LAKE CHAMPLAIN DR	Present	Y	N	35.0
F008425	LIGHTNER DR	1	Vista East	GLENN CLIFF WAY & LIGHTNER DR	SW	NA	6180 GLENN CLIFF WAY	Present	N	N	35.0

Ramp ID	Street Name	Comm. District	Neighborhood	Intersection	Intersect. Quadrant	Ped. Travel Direction	Nearest Parcel Address	Status	Marked Crossing	Midblock Crossing	Sidewalk Priority
F008430	LIGHTNER DR	1	Vista East	GLENN CLIFF WAY & LIGHTNER DR	SE	NA	6181 GLENN CLIFF WAY	Present	N	N	35.0
F001320	HOLLYHILL DR	1	Boggy Creek	HOLLYHILL DR & WHEATBERRY CT	S	NA	9783 HOLLYHILL DR	Present	N	N	34.5
F005024	JETSAIL DR	1	Mariners Village	JETSAIL DR & TIDE DR	E	NA	5101 JETSAIL DR	Present	N	N	34.5
F008771	S ECONLOCKHATCHE	1	Vista East	PINELEAF WAY & S ECONLOCKHATCHEE TRL	E	NA	9609 BISCOTTI AVE	Present	N	N	34.5
F006813	S ECONLOCKHATCHE	1	Vista East	TIVOLI VILLA DR & S ECONLOCKHATCHEE TRL	NE	NA	5346 CAMELLA DR	Present	Y	N	34.5
F004956	BRIDGEHAMPTON LN	1	Bryn Mawr	BRIDGEHAMPTON LN & SOUTH HAMPTON DR	NW	NA	4791 SOUTH HAMPTON DR	Present	N	N	34.0
F004984	BRIDGEHAMPTON LN	1	Bryn Mawr	LAKE PORTER LN & BRIDGEHAMPTON LN	SW	NA	3088 BRIDGEHAMPTON LN	Present	N	N	34.0
F000229	GREAT SOUND DR	1	Southport	ABACO ST & GREAT SOUND DR	NE	NA	3007 ABACO ST	Present	N	N	34.0
F000226	GREAT SOUND DR	1	Southport	LITTLE SOUND DR & GREAT SOUND DR	SE	NA	3000 LITTLE SOUND DR	Present	N	N	34.0
F000223	LITTLE SOUND DR	1	Southport	GIBBS HILL ST & LITTLE SOUND DR	W	NA	8862 GIBBS HILL ST	Present	N	N	34.0
F000219	GIBBS HILL ST	1	Southport	ABACO ST & GIBBS HILL ST	NW	NA	8872 GIBBS HILL ST	Present	N	N	34.0
F000197	LITTLE SOUND DR	1	Southport	GIBBS HILL ST & LITTLE SOUND DR	S	NA	3152 LITTLE SOUND DR	Present	N	N	34.0
F000212	GREAT SOUND DR	1	Southport	ABACO ST & GREAT SOUND DR	SE	NA	8913 GREAT SOUND DR	Present	N	N	34.0
F000209	GIBBS HILL ST	1	Southport	ABACO ST & GIBBS HILL ST	SW	NA	8914 GIBBS HILL ST	Present	N	N	34.0
F000205	ANDROS PL	1	Southport	ANDROS PL & GIBBS HILL ST	NW	NA	8924 GIBBS HILL ST	Present	N	N	34.0
F000185	GREAT SOUND DR	1	Southport	LITTLE SOUND DR & GREAT SOUND DR	NE	NA	3005 LITTLE SOUND DR	Present	N	N	34.0
F000201	ANDROS PL	1	Southport	ANDROS PL & GIBBS HILL ST	NE	NA	3117 ANDROS PL	Present	N	N	34.0
F000189	ANDROS PL	1	Southport	ANDROS PL & LITTLE SOUND DR	E	NA	3293 LITTLE SOUND DR	Present	N	N	34.0
F000193	ANDROS PL	1	Southport	ANDROS PL & LITTLE SOUND DR	N	NA	3235 ANDROS PL	Present	N	N	34.0
F007447	LAKE CHAMPLAIN DR	1	Vista East	LAKE CHAMPLAIN DR & NEWBURY SOUND LN	S	NA	8362 NEWBURY SOUND LN	Present	N	N	33.5
F007443	LAKE CHAMPLAIN DR	1	Vista East	LAKE CHAMPLAIN DR & NEWBURY SOUND LN	W	NA	5968 LAKE CHAMPLAIN DR	Present	N	N	33.5
F005028	JETSAIL DR	1	Mariners Village	JETSAIL DR & TIDE DR	N	NA	5071 JETSAIL DR	Present	N	N	33.0
F003771	TALL TIMBER DR	1	Bryn Mawr	TALL TIMBER DR & OAKSTAND LN	S	NA	3200 OAKSTAND LN	Present	N	N	32.5
F003775	TALL TIMBER DR	1	Bryn Mawr	TALL TIMBER DR & OAKSTAND LN	E	NA	3201 OAKSTAND LN	Present	N	N	32.5

Ramp ID	Street Name	Comm. District	Neighborhood	Intersection	Intersect. Quadrant	Ped. Travel Direction	Nearest Parcel Address	Status	Marked Crossing	Midblock Crossing	Sidewalk Priority
F030264	NARCOOSSEE RD	1	Airport North	NARCOOSSEE RD & UNNAMED DRIVEWAY	W	SE	7260 NARCOOSSEE RD	N/A, No Curb	N	N	32.0
F030263	NARCOOSSEE RD	1	Airport North	NARCOOSSEE RD & UNNAMED DRIVEWAY	S	NW	7260 NARCOOSSEE RD	N/A, No Curb	N	N	32.0
F001549	MID FLORIDA DR	1	Boggy Creek	MID FLORIDA DR & S ORANGE AVE	NE	NA	10355 S ORANGE AVE	Present	N	N	31.5
F004083	CAYMAN WAY	1	Mariners Village	CAYMAN WAY & BONAIRRE BLVD	SW	NA	5298 BONAIRRE BLVD	Present	N	N	31.5
F005072	BOATHOUSE DR	1	Mariners Village	PORTERVIEW WAY & BOATHOUSE DR	NW	NA	2588 PORTERVIEW WAY	Present	N	N	31.5
F005088	JETSAIL DR	1	Mariners Village	PORTERVIEW WAY & JETSAIL DR	SE	NA	5036 JETSAIL DR	Present	N	N	31.5
F005076	BOATHOUSE DR	1	Mariners Village	PORTERVIEW WAY & BOATHOUSE DR	NE	NA	5001 BOATHOUSE DR	Present	N	N	31.5
F005092	JETSAIL DR	1	Mariners Village	PORTERVIEW WAY & JETSAIL DR	SW	NA	2500 PORTERVIEW WAY	Present	N	N	31.5
F007473	LAKE AMHURST TRL	1	Vista East	LAKE AMHURST TRL & LAKE AMHURST TRL	SE	NA	8404 LAKE AMHURST TRL	Present	N	N	31.5
F028326	LEE VISTA BLVD	1	Airport North	LEE VISTA BLVD & UNNAMED RD	MEDIAN	W	6353 LEE VISTA BLVD	Present	Y	N	31.0
F028324	LEE VISTA BLVD	1	Airport North	LEE VISTA BLVD & UNNAMED RD	NW	E	6353 LEE VISTA BLVD	Present	Y	N	31.0
F028325	LEE VISTA BLVD	1	Airport North	LEE VISTA BLVD & UNNAMED RD	NE	W	6353 LEE VISTA BLVD	Present	Y	N	31.0
F028327	LEE VISTA BLVD	1	Airport North	LEE VISTA BLVD & UNNAMED RD	MEDIAN	E	6353 LEE VISTA BLVD	Present	Y	N	31.0
F004988	BRIDGEHAMPTON LN	1	Bryn Mawr	LAKE PORTER LN & BRIDGEHAMPTON LN	NW	NA	3070 BRIDGEHAMPTON LN	Present	N	N	31.0
F005008	GOLDEN VIEW LN	1	Bryn Mawr	LAKE PORTER LN & GOLDEN VIEW LN	NE	NA	3071 GOLDEN VIEW LN	Present	N	N	31.0
F005004	GOLDEN VIEW LN	1	Bryn Mawr	LAKE PORTER LN & GOLDEN VIEW LN	SE	NA	3095 GOLDEN VIEW LN	Present	N	N	31.0
F000665	ANDROS PL	1	Southport	ANDROS PL & MARSH HARBOR PL	W	NA	3210 ANDROS PL	Present	N	N	31.0
F000328	GREAT SOUND DR	1	Southport	GREAT SOUND DR & STELLA MARIA PL	SE	NA	3000 STELLA MARIA PL	Present	N	N	31.0
F000324	GREAT SOUND DR	1	Southport	GREAT SOUND DR & MARSH HARBOR PL	NE	NA	9051 GREAT SOUND DR	Present	N	N	31.0
F001356	GREAT SOUND DR	1	Southport	GREAT SOUND DR & MARSH HARBOR PL	SE	NA	3004 MARSH HARBOR PL	Present	N	N	31.0
F000308	GREAT SOUND DR	1	Southport	ANDROS PL & GREAT SOUND DR	SE	NA	8943 GREAT SOUND DR	Present	N	N	31.0
F001194	ANDROS PL	1	Southport	ANDROS PL & MARSH HARBOR PL	S	NA	3240 ANDROS PL	Present	N	N	31.0
F000305	ANDROS PL	1	Southport	STELLA MARIA PL & ANDROS PL	W	NA	3183 STELLA MARIA PL	Present	N	N	31.0
F000669	ANDROS PL	1	Southport	STELLA MARIA PL & ANDROS PL	S	NA	3200 ANDROS PL	Present	N	N	31.0

Ramp ID	Street Name	Comm. District	Neighborhood	Intersection	Intersect. Quadrant	Ped. Travel Direction	Nearest Parcel Address	Status	Marked Crossing	Midblock Crossing	Sidewalk Priority
F000301	STELLA MARIA PL	1	Southport	ELEUTHERA LN & STELLA MARIA PL	N	NA	3173 STELLA MARIA PL	Present	N	N	31.0
F004338	LEEVIATA BLVD	1	Vista East	LEEVIATA BLVD & SR 417 OFF RAMP S & SR 417 ON RAMP S	SW	NA	NONE	Present	Y	N	31.0
F007469	LAKE AMHURST TRL	1	Vista East	LAKE AMHURST TRL & LAKE AMHURST TRL	NE	NA	8412 LAKE AMHURST TRL	Present	N	N	30.0
F007464	LAKE AMHURST TRL	1	Vista East	MID BLOCK LAKE AMHURST TL	NA	NA	8451 LAKE AMHURST TRL	Present	N	Y	30.0
F008476	GLENN CLIFF WAY	1	Vista East	LAKE AMHURST TRL & GLENN CLIFF WAY	NE	NA	8520 LAKE AMHURST TRL	Present	N	N	30.0
F007478	LAKE AMHURST TRL	1	Vista East	MID BLOCK LAKE AMHURST TL	NA	NA	8359 LAKE AMHURST TRL	Present	N	Y	30.0
F007488	LAKE AMHURST TRL	1	Vista East	LAKE AMHURST TRL & GLENN CLIFF WAY	NE	NA	8307 LAKE AMHURST TRL	Present	N	N	30.0
F005147	S CHICKASAW TRL	1	Vista East	S CHICKASAW TRL & LAKE MELROSE DR	SW	NA	8660 BUCCILLI DR	Present	Y	N	30.0
F007492	LIGHTNER DR	1	Vista East	LAKE AMHURST TRL & LIGHTNER DR	NE	NA	6393 LIGHTNER DR	Present	N	N	30.0
F007497	LIGHTNER DR	1	Vista East	LAKE AMHURST TRL & LIGHTNER DR	SE	NA	8270 LAKE AMHURST TRL	Present	N	N	30.0
F005191	LAKE CHAMPLAIN DR	1	Vista East	LAKE CHAMPLAIN DR & WINCHESTER ISLE RD	E	NW	6011 WINCHESTER ISLE RD	Present	Y	N	30.0
F008481	GLENN CLIFF WAY	1	Vista East	LAKE AMHURST TRL & GLENN CLIFF WAY	SE	NA	8521 LAKE AMHURST TRL	Present	N	N	30.0
F005155	S CHICKASAW TRL	1	Vista East	S CHICKASAW TRL & LAKE MELROSE DR	NW	NA	6098 LAKE MELROSE DR	Present	Y	N	30.0
F005135	S CHICKASAW TRL	1	Vista East	BRISTOL CHANNEL WAY & S CHICKASAW TRL & LAKE	E	NA	OPPOSITE 6204 BRISTOL CHANNEL WAY	Present	Y	N	30.0
F007483	LAKE AMHURST TRL	1	Vista East	LAKE AMHURST TRL & GLENN CLIFF WAY	NW	NA	6306 GLENN CLIFF WAY	Present	N	N	30.0
F028421	TRADEPORT DR	1	Boggy Creek	TRADEPORT DR & UNNAMED RD	SE	W	2444 TRADEPORT DR	Present	N	N	29.5
F028420	TRADEPORT DR	1	Boggy Creek	TRADEPORT DR & UNNAMED RD	SW	E	2444 TRADEPORT DR	Present	N	N	29.5
F026791	NARCOOSSEE RD	1	East Park	NARCOOSSEE RD & UNNAMED RD	E	NW	10175 NARCOOSSEE RD	Present	N	N	29.5
F026790	NARCOOSSEE RD	1	LaVina	NARCOOSSEE RD & UNNAMED RD	N	SE	10175 NARCOOSSEE RD	Present	N	N	29.5
F009988	SWEETLEAF ST	1	Northlake Park at Lake Nona	SWEETLEAF ST & POPLAR PL	NE	NA	OPPOSITE 9856 POPLAR PL	Present	N	N	29.0
F002300	BLUESTEM ST	1	Northlake Park at Lake Nona	WATERCRESS LN & BLUESTEM ST	S	NA	9705 SWEETLEAF ST	Present	N	N	29.0
F002307	SWEETLEAF ST	1	Northlake Park at Lake Nona	SWEETLEAF ST & WATERCRESS LN	NW	NA	9837 SWEETLEAF ST	Present	N	N	29.0
F009992	SWEETLEAF ST	1	Northlake Park at Lake Nona	SWEETLEAF ST & POPLAR PL	NW	NA	OPPOSITE 9857 POPLAR PL	Present	Y	N	29.0
F010000	POPLAR PL	1	Northlake Park at Lake Nona	MID BLOCK POPLAR PL	NA	NA	9814 POPLAR PL	Present	N	Y	29.0

Ramp ID	Street Name	Comm. District	Neighborhood	Intersection	Intersect. Quadrant	Ped. Travel Direction	Nearest Parcel Address	Status	Marked Crossing	Midblock Crossing	Sidewalk Priority
F002311	SWEETLEAF ST	1	Northlake Park at Lake Nona	SWEETLEAF ST & WATERCRESS LN	NE	NA	9856 POPLAR PL	Present	N	N	29.0
F002323	SWEETLEAF ST	1	Northlake Park at Lake Nona	180 FT NE OF SWEETSHRUB LN & SWEETLEAF ST	NA	NA	9906 SWEETLEAF ST	Present	N	N	29.0
F002347	SWEETLEAF ST	1	Northlake Park at Lake Nona	SWEETLEAF ST & SWEETSHRUB LN	W	NA	9857 POPLAR PL	Present	N	N	29.0
F010012	POPLAR PL	1	Northlake Park at Lake Nona	MID BLOCK POPLAR PL	NA	NA	9821 POPLAR PL	Present	N	Y	29.0
F010008	POPLAR PL	1	Northlake Park at Lake Nona	MID BLOCK POPLAR PL	NA	NA	OPPOSITE 9821 POPLAR PL	Present	N	Y	29.0
F009984	SWEETLEAF ST	1	Northlake Park at Lake Nona	SWEETLEAF ST & POPLAR PL	NW	NA	9856 POPLAR PL	Present	N	N	29.0
F010004	POPLAR PL	1	Northlake Park at Lake Nona	MID BLOCK POPLAR PL	NA	NA	OPPOSITE 9814 POPLAR PL	Present	N	Y	29.0
F002367	SWEETLEAF ST	1	Northlake Park at Lake Nona	SWEETLEAF ST & POPLAR PL	NE	NA	9857 POPLAR PL	Present	Y	N	29.0
F008536	WINCHESTER ISLE RD	1	Vista East	WINCHESTER ISLE RD & PROVIDENCE CROSSING TRL &	E	NA	5979 WINCHESTER ISLE RD	Present	N	N	29.0
F008540	WINCHESTER ISLE RD	1	Vista East	WINCHESTER ISLE RD & PROVIDENCE CROSSING TRL &	W	NA	6010 WINCHESTER ISLE RD	Present	N	N	29.0
F008532	WINCHESTER ISLE RD	1	Vista East	WINCHESTER ISLE RD & PROVIDENCE CROSSING TRL &	N	NA	5972 WINCHESTER ISLE RD	Present	N	N	29.0
F008545	WINCHESTER ISLE RD	1	Vista East	WINCHESTER ISLE RD & PROVIDENCE CROSSING TRL &	S	NA	6011 WINCHESTER ISLE RD	Present	N	N	29.0
F027648	HAZELTINE NATIONAL DR	1	Airport North	HAZELTINE NATIONAL DR & SHADOWRIDGE DR	MEDIAN	NE	ACROSS FROM 5600 BUTLER NATIONAL DR	Present	Y	N	27.5
F027649	HAZELTINE NATIONAL DR	1	Airport North	HAZELTINE NATIONAL DR & SHADOWRIDGE DR	MEDIAN	SW	ACROSS FROM 6830 SHADOWRIDGE DR	Present	Y	N	27.5
F003596	SHADOWRIDGE DR	1	Airport North	SHADOWRIDGE DR & HAZELTINE NATIONAL DR	W	NA	6830 SHADOWRIDGE DR	Present	Y	N	27.5
F027677	SHADOWRIDGE DR	1	Airport North	HAZELTINE NATIONAL DR & SHADOWRIDGE DR	MEDIAN	NW	5500 HAZELTINE NATIONAL DR	Present	Y	N	27.5
F027676	SHADOWRIDGE DR	1	Airport North	HAZELTINE NATIONAL DR & SHADOWRIDGE DR	MEDIAN	SE	5500 HAZELTINE NATIONAL DR	Present	Y	N	27.5
F001604	E WETHERBEE RD	1	Boggy Creek	S ORANGE AVE & E WETHERBEE RD	SE	NA	OPPOSITE 10600 S ORANGE AVE	Present	Y	N	27.5
F002335	ENGLISH IVY ST	1	Northlake Park at Lake Nona	TULIP TREE LN & ENGLISH IVY ST	E	NA	9985 SWEETLEAF ST	Present	N	N	27.5
F009976	SWEETLEAF ST	1	Northlake Park at Lake Nona	SWEETLEAF ST & BLUESTEM ST	E	NA	9705 SWEETLEAF ST	Present	Y	N	27.5
F010028	LOBLOLLY PINE CIR	1	Northlake Park at Lake Nona	LOBLOLLY PINE CIR & POPLAR PL	SW	NA	9766 POPLAR PL	Present	Y	N	27.5
F002427	LOBLOLLY PINE CIR	1	Northlake Park at Lake Nona	LOBLOLLY PINE CIR & FEATHERBRISTLE LN	SE	NA	9766 POPLAR PL	Present	Y	N	27.5
F002447	ENGLISH IVY ST	1	Northlake Park at Lake Nona	TULIP TREE LN & ENGLISH IVY ST	S	NA	9926 LOBLOLLY PINE CIR	Present	N	N	27.5
F002526	NORTHLAKE PKWY	1	Northlake Park at Lake Nona	NORTHLAKE PKWY & BLUESTEM ST	NW	E	NONE	Present	Y	N	27.5

Ramp ID	Street Name	Comm. District	Neighborhood	Intersection	Intersect. Quadrant	Ped. Travel Direction	Nearest Parcel Address	Status	Marked Crossing	Midblock Crossing	Sidewalk Priority
F010079	NORTHLAKE PKWY	1	Northlake Park at Lake Nona	NORTHLAKE PKWY & BLUESTEM ST	NE	NA	9055 NORTHLAKE PKWY	Present	Y	N	27.5
F002431	LOBLOLLY PINE CIR	1	Northlake Park at Lake Nona	LOBLOLLY PINE CIR & FEATHERBRISTLE LN	SW	NA	9760 LOBLOLLY PINE CIR	Present	Y	N	27.5
F010064	BLUESTEM ST	1	Northlake Park at Lake Nona	MID BLOCK BLUESTEM ST	NA	NA	OPPOSITE 9887 BLUESTEM ST	Present	Y	Y	27.5
F002296	BLUESTEM ST	1	Northlake Park at Lake Nona	WATERCRESS LN & BLUESTEM ST	E	NA	9706 LOBLOLLY PINE CIR	Present	N	N	27.5
F010020	LOBLOLLY PINE CIR	1	Northlake Park at Lake Nona	LOBLOLLY PINE CIR & POPLAR PL	SW	NA	OPPOSITE 9767 POPLAR PL	Present	Y	N	27.5
F009972	SWEETLEAF ST	1	Northlake Park at Lake Nona	SWEETLEAF ST & BLUESTEM ST	S	NA	9704 SWEETLEAF ST	Present	Y	N	27.5
F010068	BLUESTEM ST	1	Northlake Park at Lake Nona	MID BLOCK BLUESTEM ST	NA	NA	9887 BLUESTEM ST	Present	Y	Y	27.5
F009003	HASTINGS BEACH BLVD	1	Vista East	MID BLOCK HASTINGS BEACH BV	NA	NA	9064 HASTINGS BEACH BLVD	Present	N	Y	27.5
F007433	LAKE CHAMPLAIN DR	1	Vista East	LAKE CHAMPLAIN DR & NEWBURY SOUND LN	NW	NA	5912 LAKE CHAMPLAIN DR	Present	N	N	27.5
F007438	LAKE CHAMPLAIN DR	1	Vista East	LAKE CHAMPLAIN DR & NEWBURY SOUND LN	SW	NA	5928 LAKE CHAMPLAIN DR	Present	N	N	27.5
F001282	BOGGY CREEK RD	1	Boggy Creek	BOGGY CREEK RD & VIOLET DR	NW	NA	NONE	Present	N	N	27.0
F006108	DOWDEN RD	1	LaVina	DOWDEN RD & SHADOW CREEK DR & WALNUT CREST DR	S	NA	9408 WALNUT CREST DR	Present	Y	N	27.0
F029574	LEE VISTA BLVD	1	Vista East	LEE VISTA BLVD & UNNAMED RD	NE	W	8103 LEE VISTA BLVD	Present	Y	N	26.5
F028598	LEE VISTA BLVD	1	Vista East	LEE VISTA BLVD & VISTA PALMS WAY	NE	W	8255 LEE VISTA BLVD	Present	Y	N	26.5
F029575	LEE VISTA BLVD	1	Vista East	LEE VISTA BLVD & UNNAMED RD	NW	E	8103 LEE VISTA BLVD	Present	Y	N	26.5
F028597	LEE VISTA BLVD	1	Vista East	LEE VISTA BLVD & VISTA PALMS WAY	NW	E	8255 LEE VISTA BLVD	Present	Y	N	26.5
F004706	VISTA PARK BLVD	1	Vista East	BARRINGTON COVE PT & VISTA PARK BLVD	N	NA	8600 LEE VISTA BLVD	Present	Y	N	26.5
F007428	LAKE CHAMPLAIN DR	1	Vista East	LAKE CHAMPLAIN DR & STAFFORD SPRINGS TRL	W	NA	5860 STAFFORD SPRINGS TRL	Present	N	N	26.0
F008564	S CHICKASAW TRL	1	Vista East	HASTINGS BEACH BLVD & S CHICKASAW TRL	NE	NA	8703 HASTINGS BEACH BLVD	Present	N	N	26.0
F008559	S CHICKASAW TRL	1	Vista East	HASTINGS BEACH BLVD & S CHICKASAW TRL	SW	NA	5745 PORT CONCORDE LN	Present	N	N	26.0
F008555	S CHICKASAW TRL	1	Vista East	HASTINGS BEACH BLVD & S CHICKASAW TRL	SE	NA	OPPOSITE 8703 HASTINGS BEACH BLVD	Present	N	N	26.0
F003536	LAKE CHAMPLAIN DR	1	Vista East	LAKE CHAMPLAIN DR & STAFFORD SPRINGS TRL	N	NA	5861 STAFFORD SPRINGS TRL	Present	N	N	26.0
F008550	S CHICKASAW TRL	1	Vista East	HASTINGS BEACH BLVD & S CHICKASAW TRL	NW	NA	5748 S CHICKASAW TRL	Present	N	N	26.0
F001552	MID FLORIDA DR	1	Boggy Creek	MID FLORIDA DR & S ORANGE AVE	SE	NA	10425 S ORANGE AVE	Present	N	N	25.5

Ramp ID	Street Name	Comm. District	Neighborhood	Intersection	Intersect. Quadrant	Ped. Travel Direction	Nearest Parcel Address	Status	Marked Crossing	Midblock Crossing	Sidewalk Priority
F001608	E WETHERBEE RD	1	Boggy Creek	S ORANGE AVE & E WETHERBEE RD	MEDIAN	NW	OPPOSITE 10600 S ORANGE AVE	Present	Y	N	25.5
F008472	LAKE PEMBROKE PL	1	Vista East	LAKE PEMBROKE PL & LAKE PEMBROKE PL	SE	NA	6640 LAKE PEMBROKE PL	Present	N	N	25.5
F008486	LAKE PEMBROKE PL	1	Vista East	MID BLOCK LAKE PEMBROKE PL	NA	NA	6653 LAKE PEMBROKE PL	Present	N	Y	25.5
F008468	LAKE PEMBROKE PL	1	Vista East	LAKE PEMBROKE PL & LAKE PEMBROKE PL	NE	NA	6650 LAKE PEMBROKE PL	Present	N	N	25.5
F028886	BOGGY CREEK RD	1	Boggy Creek	BOGGY CREEK RD & UNNAMED RD	S	NW	10700 BOGGY CREEK RD	Present	N	N	25.0
F028606	BOGGY CREEK RD	1	Boggy Creek	BOGGY CREEK RD & UNNAMED RD	SW	N	8810 BOGGY CREEK RD	Present	N	N	25.0
F028605	BOGGY CREEK RD	1	Boggy Creek	BOGGY CREEK RD & UNNAMED RD	NW	S	8810 BOGGY CREEK RD	Present	N	N	25.0
F028602	BOGGY CREEK RD	1	Boggy Creek	BOGGY CREEK RD & UNNAMED RD	NW	S	8870 BOGGY CREEK RD	Present	N	N	25.0
F028601	BOGGY CREEK RD	1	Boggy Creek	BOGGY CREEK RD & UNNAMED RD	SW	N	8870 BOGGY CREEK RD	Present	N	N	25.0
F028885	BOGGY CREEK RD	1	Boggy Creek	BOGGY CREEK RD & UNNAMED RD	N	SE	10700 BOGGY CREEK RD	Present	N	N	25.0
F024321	BOGGY CREEK RD	1	Boggy Creek	BOGGY CREEK RD & UNNAMED ROAD	S	NE	8810 BOGGY CREEK RD	Present	N	N	25.0
F026785	NARCOOSSEE RD	1	East Park	NARCOOSSEE RD & UNNAMED RD	NE	S	10419 NARCOOSSEE RD	Present	Y	N	25.0
F026784	NARCOOSSEE RD	1	East Park	NARCOOSSEE RD & UNNAMED RD	SE	N	10419 NARCOOSSEE RD	Present	Y	N	25.0
F026787	NARCOOSSEE RD	1	East Park	NARCOOSSEE RD & UNNAMED RD	SE	NW	10395 NARCOOSSEE RD	Present	Y	N	25.0
F026786	NARCOOSSEE RD	1	East Park	NARCOOSSEE RD & UNNAMED RD	NE	SE	10395 NARCOOSSEE RD	Present	Y	N	25.0
F005095	NARCOOSSEE RD	1	Lake Nona Estates	NARCOOSSEE RD & UNNAMED ACCESS RD	SE	NA	10615 NARCOOSSEE RD	Present	N	N	25.0
F005091	NARCOOSSEE RD	1	Lake Nona Estates	FALCON PARC BLVD & NARCOOSSEE RD	NE	NA	10701 NARCOOSSEE RD	Present	N	N	25.0
F026762	NARCOOSSEE RD	1	Lake Nona Estates	NARCOOSSEE RD & UNNAMED RD	NE	S	10615 NARCOOSSEE RD	Present	N	N	25.0
F026763	NARCOOSSEE RD	1	Lake Nona Estates	NARCOOSSEE RD & UNNAMED RD	SE	N	10615 NARCOOSSEE RD	Present	N	N	25.0
F026765	NARCOOSSEE RD	1	Lake Nona Estates	NARCOOSSEE RD & UNNAMED RD	MEDIAN	N	10615 NARCOOSSEE RD	Present	N	N	25.0
F026764	NARCOOSSEE RD	1	Lake Nona Estates	NARCOOSSEE RD & UNNAMED RD	MEDIAN	S	10615 NARCOOSSEE RD	Present	N	N	25.0
F005103	NARCOOSSEE RD	1	Lake Nona Estates	NARCOOSSEE RD & MOSS PARK RD	SE	NA	10601 NARCOOSSEE RD	Present	Y	N	25.0
F027645	BUTLER NATIONAL DR	1	Airport North	BUTLER NATIONAL DR & SHOALCREEK DR	SE	W	5400 BUTLER NATIONAL DR	Present	N	N	24.5
F027644	BUTLER NATIONAL DR	1	Airport North	BUTLER NATIONAL DR & SHOALCREEK DR	SW	E	5400 BUTLER NATIONAL DR	Present	N	N	24.5

Ramp ID	Street Name	Comm. District	Neighborhood	Intersection	Intersect. Quadrant	Ped. Travel Direction	Nearest Parcel Address	Status	Marked Crossing	Midblock Crossing	Sidewalk Priority
F000661	8TH ST	1	Southport	8TH ST & GREAT SOUND DR	NW	NA	9274 GREAT SOUND DR	Present	N	N	24.0
F000800	E LANDSTREET RD	1	Southport	E LANDSTREET RD & GREAT SOUND DR	SW	NA	8840 GREAT SOUND DR	Present	N	N	24.0
F000700	8TH ST	1	Southport	8TH ST & GREAT SOUND DR	NE	NA	OPPOSITE 9274 GREAT SOUND DR	Present	N	N	24.0
F000696	GREAT SOUND DR	1	Southport	SEA VENTURE ST & GREAT SOUND DR	SE	NA	3000 SEA VENTURE ST	Present	N	N	24.0
F007546	BREEZY MEADOW WAY	1	Vista East	BREEZY MEADOW WAY & VENEZIA PLANTATION DR	E	NA	8820 VENEZIA PLANTATION DR	Present	N	N	24.0
F007551	HEARTLAND ST	1	Vista East	HEARTLAND ST & BREEZY MEADOW WAY	NW	NA	4890 HEARTLAND ST	Present	N	N	24.0
F007541	BREEZY MEADOW WAY	1	Vista East	BREEZY MEADOW WAY & VENEZIA PLANTATION DR	NW	NA	8827 VENEZIA PLANTATION DR	Present	N	N	24.0
F008434	LAKE PEMBROKE PL	1	Vista East	LIGHTNER DR & LAKE PEMBROKE PL	NE	NA	6698 LAKE PEMBROKE PL	Present	N	N	24.0
F008439	LAKE PEMBROKE PL	1	Vista East	LIGHTNER DR & LAKE PEMBROKE PL	SE	NA	6699 LAKE PEMBROKE PL	Present	N	N	24.0
F007556	HEARTLAND ST	1	Vista East	HEARTLAND ST & BREEZY MEADOW WAY	SW	NA	4902 HEARTLAND ST	Present	N	N	24.0
F008444	LAKE PEMBROKE PL	1	Vista East	LAKE PEMBROKE PL & BAYBORO CT	NW	NA	6500 BAYBORO CT	Present	N	N	24.0
F008449	LAKE PEMBROKE PL	1	Vista East	LAKE PEMBROKE PL & BAYBORO CT	SW	NA	6492 LAKE PEMBROKE PL	Present	N	N	24.0
F008453	LAKE PEMBROKE PL	1	Vista East	LAKE PEMBROKE PL & BAYBORO CT	SW	NA	6530 LAKE PEMBROKE PL	Present	N	N	24.0
F008463	BAYBORO CT	1	Vista East	MID BLOCK BAYBORO CT	NA	NA	6527 BAYBORO CT	Present	N	Y	24.0
F031829	NARCOOSSEE RD	1	Vista East	NARCOOSSEE PARK DR & NARCOOSSEE RD	S	NW	8249 NARCOOSSEE PARK DR	Present	N	N	23.5
F031828	NARCOOSSEE RD	1	Vista East	NARCOOSSEE PARK DR & NARCOOSSEE RD	W	SE	8249 NARCOOSSEE PARK DR	Present	N	N	23.5
F028629	E LANDSTREET RD	1	Boggy Creek	E LANDSTREET RD & UNNAMED RD	SW	E	2544 E LANDSTREET RD	Present	N	N	23.0
F028630	E LANDSTREET RD	1	Boggy Creek	E LANDSTREET RD & UNNAMED RD	SE	W	2544 E LANDSTREET RD	Present	N	N	23.0
F029338	LEE VISTA BLVD	1	Vista East	LEE VISTA BLVD & TIVOLI GARDENS BLVD	NE	W	9455 LEE VISTA BLVD	Present	Y	N	23.0
F029337	LEE VISTA BLVD	1	Vista East	LEE VISTA BLVD & TIVOLI GARDENS BLVD	NW	E	9455 LEE VISTA BLVD	Present	Y	N	23.0
F006775	S ECONLOCKHATCHEE	1	Vista East	S ECONLOCKHATCHEE TRL & TIVOLI CHASE DR	SW	NA	5034 SWEET CEDAR CIR	Present	Y	N	23.0
F004278	LEE VISTA BLVD	1	Vista East	S ECONLOCKHATCHEE TRL & LEE VISTA BLVD	NW	NA	OPPOSITE 5301 S ECONLOCKHATCHEE TRL	Present	Y	N	23.0
F007097	LEE VISTA BLVD	1	Airport North	LEE VISTA BLVD & UNNAMED RD	NA	NA	7790 S GOLDENROD RD	Present	Y	N	22.5
F000680	GREAT SOUND DR	1	Southport	CASHMERE DR & GREAT SOUND DR	NE	NA	3005 CASHMERE DR	Present	N	N	22.0

Ramp ID	Street Name	Comm. District	Neighborhood	Intersection	Intersect. Quadrant	Ped. Travel Direction	Nearest Parcel Address	Status	Marked Crossing	Midblock Crossing	Sidewalk Priority
F000684	AVENUE C	1	Southport	AVENUE C & CASHMERE DR	NE	NA	3255 CASHMERE DR	Present	N	N	22.0
F000688	AVENUE C	1	Southport	AVENUE C & CASHMERE DR	NW	NA	3242 CASHMERE DR	Present	N	N	22.0
F000692	CASHMERE DR	1	Southport	CASHMERE DR & SEA VENTURE ST	SE	NA	3212 CASHMERE DR	Present	N	N	22.0
F009964	LOBLOLLY PINE CIR	1	Northlake Park at Lake Nona	LOBLOLLY PINE CIR & BLUESTEM ST	S	NA	9706 LOBLOLLY PINE CIR	Present	Y	N	21.5
F002268	BALD CYPRESS ST	1	Northlake Park at Lake Nona	BALD CYPRESS ST & WATERCRESS LN	SW	NA	9645 SWEETLEAF ST	Present	Y	N	21.5
F002272	BALD CYPRESS ST	1	Northlake Park at Lake Nona	BALD CYPRESS ST & WATERCRESS LN	SE	NA	9644 LOBLOLLY PINE CIR	Present	Y	N	21.5
F002280	BLUESTEM ST	1	Northlake Park at Lake Nona	WATERCRESS LN & BLUESTEM ST	W	NA	9701 SWEETLEAF ST	Present	Y	N	21.5
F002284	BLUESTEM ST	1	Northlake Park at Lake Nona	WATERCRESS LN & BLUESTEM ST	N	NA	9698 LOBLOLLY PINE CIR	Present	Y	N	21.5
F009968	SWEETLEAF ST	1	Northlake Park at Lake Nona	SWEETLEAF ST & BLUESTEM ST	N	NA	9701 SWEETLEAF ST	Present	Y	N	21.5
F009960	LOBLOLLY PINE CIR	1	Northlake Park at Lake Nona	LOBLOLLY PINE CIR & BLUESTEM ST	W	NA	9698 LOBLOLLY PINE CIR	Present	Y	N	21.5
F009666	NORTHLAKE PKWY	1	Northlake Park at Lake Nona	NORTHLAKE PKWY & FENROSE TER	W	SE	9144 SILVERBACK LN	Present	Y	N	21.5
F003039	COPPERLEAF RD	1	Northlake Park at Lake Nona	COPPERLEAF RD & SILVERBACK LN	S	NA	9271 NORTHLAKE PKWY	Present	N	N	21.5
F009980	SWEETLEAF ST	1	Northlake Park at Lake Nona	SWEETLEAF ST & BLUESTEM ST	W	NA	9702 SWEETLEAF ST	Present	Y	N	21.5
F009662	NORTHLAKE PKWY	1	Northlake Park at Lake Nona	NORTHLAKE PKWY & FENROSE TER	W	NE	9144 SILVERBACK LN	Present	Y	N	21.5
F002741	NORTHLAKE PKWY	1	Northlake Park at Lake Nona	NORTHLAKE PKWY & FENROSE TER	W	NA	9196 NORTHLAKE PKWY	Present	Y	N	21.5
F002729	FENROSE TER	1	Northlake Park at Lake Nona	FENROSE TER & SILVERBACK LN	E	NA	9201 NORTHLAKE PKWY	Present	N	N	21.5
F002721	NORTHLAKE PKWY	1	Northlake Park at Lake Nona	NORTHLAKE PKWY & FENROSE TER	S	NA	9196 NORTHLAKE PKWY	Present	Y	N	21.5
F009658	NORTHLAKE PKWY	1	Northlake Park at Lake Nona	NORTHLAKE PKWY & FENROSE TER	N	NA	9201 NORTHLAKE PKWY	Present	Y	N	21.5
F010036	LOBLOLLY PINE CIR	1	Northlake Park at Lake Nona	LOBLOLLY PINE CIR & ENGLISH IVY ST	E	NA	9926 LOBLOLLY PINE CIR	Present	Y	N	21.5
F006011	MILFORD HAVEN PL	1	Vista East	MILFORD HAVEN PL & MILFORD HAVEN PL (LOOP)	SE	NA	OPPOSITE 5940 MILFORD HAVEN PL	Present	N	N	21.5
F008995	MILFORD HAVEN PL	1	Vista East	MILFORD HAVEN PL & MILFORD HAVEN PL (LOOP)	NE	NA	OPPOSITE 5956 MILFORD HAVEN PL	Present	N	N	21.5
F008999	MILFORD HAVEN PL	1	Vista East	MILFORD HAVEN PL & MILFORD HAVEN PL (LOOP)	SE	NA	5977 MILFORD HAVEN PL	Present	N	N	21.5
F008991	MILFORD HAVEN PL	1	Vista East	MILFORD HAVEN PL & MILFORD HAVEN PL (LOOP)	NE	NA	5917 MILFORD HAVEN PL	Present	N	N	21.5
F007102	LEEVIATA BLVD	1	Airport North	LEEVIATA BLVD & UNNAMED RD	NA	NA	7790 S GOLDENROD RD	Present	Y	N	21.0

Ramp ID	Street Name	Comm. District	Neighborhood	Intersection	Intersect. Quadrant	Ped. Travel Direction	Nearest Parcel Address	Status	Marked Crossing	Midblock Crossing	Sidewalk Priority
F007106	LEE VISTA BLVD	1	Airport North	LEE VISTA BLVD & UNNAMED ACCESS RD	SE	NA	7790 S GOLDENROD RD	Present	N	N	21.0
F028625	E LANDSTREET RD	1	Boggy Creek	E LANDSTREET RD & UNNAMED RD	NW	E	8870 BOGGY CREEK RD	Present	N	N	21.0
F028626	E LANDSTREET RD	1	Boggy Creek	E LANDSTREET RD & UNNAMED RD	NE	W	8870 BOGGY CREEK RD	Present	N	N	21.0
F028628	E LANDSTREET RD	1	Boggy Creek	E LANDSTREET RD & UNNAMED RD	NW	E	2425 E LANDSTREET RD	Present	N	N	21.0
F028627	E LANDSTREET RD	1	Boggy Creek	E LANDSTREET RD & UNNAMED RD	NE	W	2425 E LANDSTREET RD	Present	N	N	21.0
F004518	NARCOOSSEE RD	1	Lake Nona South	NARCOOSSEE RD & SR 417 OFF RAMP N & SR 417 ON RAMP N	NW	NA	NONE	Present	Y	N	21.0
F005075	NARCOOSSEE RD	1	Lake Nona South	NARCOOSSEE RD & SR 417 OFF RAMP N & SR 417 ON RAMP N	NE	NA	NONE	Present	Y	N	21.0
F005079	NARCOOSSEE RD	1	Lake Nona South	SR 417 OFF RAMP S & NARCOOSSEE RD & SR 417 ON	SE	NA	NONE	Present	Y	N	21.0
F004514	NARCOOSSEE RD	1	Lake Nona South	SR 417 OFF RAMP S & NARCOOSSEE RD & SR 417 ON	SW	NA	NONE	Present	Y	N	21.0
F000215	GREAT SOUND DR	1	Southport	ANDROS PL & GREAT SOUND DR	NE	NA	8923 GREAT SOUND DR	Present	N	N	21.0
F000316	GREAT SOUND DR	1	Southport	GREAT SOUND DR & STELLA MARIA PL	NE	NA	9013 GREAT SOUND DR	Present	N	N	21.0
F000312	GREAT SOUND DR	1	Southport	GREAT SOUND DR & ELEUTHERA LN	SE	NA	9003 GREAT SOUND DR	Present	N	N	21.0
F000297	GREAT SOUND DR	1	Southport	GREAT SOUND DR & ELEUTHERA LN	NE	NA	8953 GREAT SOUND DR	Present	N	N	21.0
F000320	STELLA MARIA PL	1	Southport	ELEUTHERA LN & STELLA MARIA PL	W	NA	3132 ELEUTHERA LN	Present	N	N	21.0
F024262	CONWAY RD	1	Airport North	CONWAY RD & SEMINOLE DR	MEDIAN	S	7297 CONWAY RD	Present	Y	N	20.5
F024261	CONWAY RD	1	Airport North	CONWAY RD & SEMINOLE DR	MEDIAN	N	7297 CONWAY RD	Present	Y	N	20.5
F002118	CYPRESS PINE ST	1	Northlake Park at Lake Nona	CYPRESS PINE ST & WOODROSE LN	S	NA	9614 SWEETLEAF ST	Present	Y	N	20.5
F005810	SILK BAY PL	1	Northlake Park at Lake Nona	SALT MARSH LN & SILK BAY PL	S	NA	8905 SILK BAY PL	Present	N	N	20.5
F002106	CYPRESS PINE ST	1	Northlake Park at Lake Nona	CYPRESS PINE ST & SILVERBELL LN	SE	NA	8505 WATERWILLOW PL	Present	N	N	20.5
F009690	SWEETLEAF ST	1	Northlake Park at Lake Nona	SWEETLEAF ST & COCO PLUM PL	E	NA	8799 COCO PLUM PL	Present	N	N	20.5
F002186	SWEETLEAF ST	1	Northlake Park at Lake Nona	SWEETLEAF ST & SILVERBELL LN	SW	NA	8537 WATERWILLOW PL	Present	N	N	20.5
F002202	SWEETLEAF ST	1	Northlake Park at Lake Nona	SWEETLEAF ST & DEEBERRY LN	NW	NA	8532 WATERWILLOW PL	Present	N	N	20.5
F002226	CYPRESS PINE ST	1	Northlake Park at Lake Nona	CYPRESS PINE ST & SOUTHERN MOSS LN	W	NA	9787 CYPRESS PINE ST	Present	N	N	20.5
F002230	CYPRESS PINE ST	1	Northlake Park at Lake Nona	CYPRESS PINE ST & SOUTHERN MOSS LN	N	NA	9660 SWEETLEAF ST	Present	N	N	20.5

Ramp ID	Street Name	Comm. District	Neighborhood	Intersection	Intersect. Quadrant	Ped. Travel Direction	Nearest Parcel Address	Status	Marked Crossing	Midblock Crossing	Sidewalk Priority
F002134	SWEETLEAF ST	1	Northlake Park at Lake Nona	SWEETLEAF ST & SILVERBELL LN	NW	NA	9628 SWEETLEAF ST	Present	N	N	20.5
F005798	SWEETLEAF ST	1	Northlake Park at Lake Nona	SALT MARSH LN & SWEETLEAF ST	E	NA	9601 RED LILY PL	Present	N	N	20.5
F002240	SWEETLEAF ST	1	Northlake Park at Lake Nona	SWEETLEAF ST & DEERBERRY LN	SW	NA	9652 SWEETLEAF ST	Present	N	N	20.5
F002455	ENGLISH IVY ST	1	Northlake Park at Lake Nona	TULIP TREE LN & ENGLISH IVY ST	N	NA	10001 SWEETLEAF ST	Present	N	N	20.5
F002070	SWEETLEAF ST	1	Northlake Park at Lake Nona	SWEETLEAF ST & WATERCRESS LN	E	NA	9596 PINE LILY ST	Present	Y	N	20.5
F002475	SUNBONNET ST	1	Northlake Park at Lake Nona	TULIP TREE LN & SUNBONNET ST	E	NA	10043 SWEETLEAF ST	Present	N	N	20.5
F002479	SUNBONNET ST	1	Northlake Park at Lake Nona	TULIP TREE LN & SUNBONNET ST	S	NA	10030 LOBLOLLY PINE CIR	Present	N	N	20.5
F010122	SWEETLEAF ST	1	Northlake Park at Lake Nona	ENGLISH IVY ST & SWEETLEAF ST	S	NA	9985 SWEETLEAF ST	Present	N	N	20.5
F004154	NORTHLAKE PKWY	1	Northlake Park at Lake Nona	NORTHLAKE PKWY & FENROSE TER	S	NE	9196 NORTHLAKE PKWY	Present	Y	N	20.5
F002090	BALD CYPRESS ST	1	Northlake Park at Lake Nona	BALD CYPRESS ST & WATERCRESS LN	NW	NA	9643 SWEETLEAF ST	Present	Y	N	20.5
F004174	NORTHLAKE PKWY	1	Northlake Park at Lake Nona	NORTHLAKE PKWY & COPPERLEAF RD	E	NA	9198 NORTHLAKE PKWY	Present	Y	N	20.5
F009763	SWEETLEAF ST	1	Northlake Park at Lake Nona	SUNBONNET ST & SWEETLEAF ST	S	NA	10043 SWEETLEAF ST	Present	N	N	20.5
F009759	SWEETLEAF ST	1	Northlake Park at Lake Nona	SILK BAY PL & SWEETLEAF ST	E	NA	8971 SILK BAY PL	Present	N	N	20.5
F009751	SWEETLEAF ST	1	Northlake Park at Lake Nona	SILK BAY PL & SWEETLEAF ST	E	NA	OPPOSITE 8707 SILK BAY PL	Present	N	N	20.5
F002451	ENGLISH IVY ST	1	Northlake Park at Lake Nona	TULIP TREE LN & ENGLISH IVY ST	W	NA	10000 LOBLOLLY PINE CIR	Present	N	N	20.5
F010048	SWEETLEAF ST	1	Northlake Park at Lake Nona	RED LILY PL & SWEETLEAF ST	N	NA	9601 RED LILY PL	Present	N	N	20.5
F002086	BALD CYPRESS ST	1	Northlake Park at Lake Nona	BALD CYPRESS ST & WATERCRESS LN	NE	NA	9638 LOBLOLLY PINE CIR	Present	Y	N	20.5
F009868	SWEETLEAF ST	1	Northlake Park at Lake Nona	SWEETLEAF ST & WATERWILLOW PL	NW	NA	9644 SWEETLEAF ST	Present	Y	N	20.5
F009864	SWEETLEAF ST	1	Northlake Park at Lake Nona	SWEETLEAF ST & WATERWILLOW PL	SW	NA	9644 SWEETLEAF ST	Present	Y	N	20.5
F009860	SWEETLEAF ST	1	Northlake Park at Lake Nona	SWEETLEAF ST & WATERWILLOW PL	NW	NA	8537 WATERWILLOW PL	Present	Y	N	20.5
F010032	LOBLOLLY PINE CIR	1	Northlake Park at Lake Nona	LOBLOLLY PINE CIR & ENGLISH IVY ST	N	NA	10000 LOBLOLLY PINE CIR	Present	Y	N	20.5
F009876	SWEETLEAF ST	1	Northlake Park at Lake Nona	BALD CYPRESS ST & SWEETLEAF ST	NE	NA	9643 SWEETLEAF ST	Present	N	N	20.5
F010044	SWEETLEAF ST	1	Northlake Park at Lake Nona	RED LILY PL & SWEETLEAF ST	N	NA	OPPOSITE 9985 SWEETLEAF ST	Present	N	N	20.5
F009892	CYPRESS PINE ST	1	Northlake Park at Lake Nona	WATERWILLOW PL & CYPRESS PINE ST	NE	NA	8505 WATERWILLOW PL	Present	Y	N	20.5

Ramp ID	Street Name	Comm. District	Neighborhood	Intersection	Intersect. Quadrant	Ped. Travel Direction	Nearest Parcel Address	Status	Marked Crossing	Midblock Crossing	Sidewalk Priority
F010052	SWEETLEAF ST	1	Northlake Park at Lake Nona	RED LILY PL & SWEETLEAF ST	E	NA	OPPOSITE 9601 RED LILY PL	Present	N	N	20.5
F009837	LOBLOLLY PINE CIR	1	Northlake Park at Lake Nona	LOBLOLLY PINE CIR & PINE LILY ST	SW	NA	9598 PINE LILY ST	Present	Y	N	20.5
F010102	FENROSE TER	1	Northlake Park at Lake Nona	MID BLOCK FENROSE TL	NA	NA	9196 NORTHLAKE PKWY	Present	Y	Y	20.5
F009833	LOBLOLLY PINE CIR	1	Northlake Park at Lake Nona	LOBLOLLY PINE CIR & PINE LILY ST	NE	NA	9613 PINE LILY ST	Present	Y	N	20.5
F010106	FENROSE TER	1	Northlake Park at Lake Nona	MID BLOCK FENROSE TL	NA	NA	9251 NORTHLAKE PKWY	Present	Y	Y	20.5
F010118	SWEETLEAF ST	1	Northlake Park at Lake Nona	ENGLISH IVY ST & SWEETLEAF ST	W	NA	10001 SWEETLEAF ST	Present	N	N	20.5
F010040	SWEETLEAF ST	1	Northlake Park at Lake Nona	RED LILY PL & SWEETLEAF ST	E	NA	9693 RED LILY PL	Present	N	N	20.5
F005885	SWEETLEAF ST	1	Northlake Park at Lake Nona	SANDSPURRY LN & SWEETLEAF ST	E	NA	8707 SILK BAY PL	Present	N	N	20.5
F002074	SWEETLEAF ST	1	Northlake Park at Lake Nona	SWEETLEAF ST & WATERCRESS LN	S	NA	9601 SWEETLEAF ST	Present	Y	N	20.5
F004170	NORTHLAKE PKWY	1	Northlake Park at Lake Nona	NORTHLAKE PKWY & COPPERLEAF RD	S	NA	9198 NORTHLAKE PKWY	Present	Y	N	20.5
F009952	SWEETLEAF ST	1	Northlake Park at Lake Nona	SWEETLEAF ST & CYPRESS PINE ST	W	NA	9660 SWEETLEAF ST	Present	Y	N	20.5
F009773	LOBLOLLY PINE CIR	1	Northlake Park at Lake Nona	LOBLOLLY PINE CIR & SUNBONNET ST	N	NA	10100 LOBLOLLY PINE CIR	Present	Y	N	20.5
F009777	LOBLOLLY PINE CIR	1	Northlake Park at Lake Nona	LOBLOLLY PINE CIR & SUNBONNET ST	E	NA	10030 LOBLOLLY PINE CIR	Present	Y	N	20.5
F009872	SWEETLEAF ST	1	Northlake Park at Lake Nona	BALD CYPRESS ST & SWEETLEAF ST	SE	NA	9645 SWEETLEAF ST	Present	N	N	20.5
F005853	SILK BAY PL	1	Northlake Park at Lake Nona	DEWFLOWER LN & SILK BAY PL	W	NA	8773 SILK BAY PL	Present	N	N	20.5
F009956	SWEETLEAF ST	1	Northlake Park at Lake Nona	SWEETLEAF ST & CYPRESS PINE ST	S	NA	9844 CYPRESS PINE ST	Present	Y	N	20.5
F005889	SWEETLEAF ST	1	Northlake Park at Lake Nona	SANDSPURRY LN & SWEETLEAF ST	N	NA	8799 COCO PLUM PL	Present	N	N	20.5
F005905	SWEETLEAF ST	1	Northlake Park at Lake Nona	TULIP TREE LN & SWEETLEAF ST & COCO PLUM PL	SW	NA	9601 PINE LILY ST	Present	N	N	20.5
F005909	SWEETLEAF ST	1	Northlake Park at Lake Nona	SWEETLEAF ST & DEWFLOWER LN	NW	NA	9595 PINE LILY ST	Present	N	N	20.5
F005932	SWEETLEAF ST	1	Northlake Park at Lake Nona	TULIP TREE LN & SWEETLEAF ST & COCO PLUM PL	SE	NA	10183 SWEETLEAF ST	Present	N	N	20.5
F005936	SUNBONNET ST	1	Northlake Park at Lake Nona	TULIP TREE LN & SUNBONNET ST	W	NA	10100 LOBLOLLY PINE CIR	Present	N	N	20.5
F009896	CYPRESS PINE ST	1	Northlake Park at Lake Nona	WATERWILLOW PL & CYPRESS PINE ST	NE	NA	9644 SWEETLEAF ST	Present	Y	N	20.5
F005849	SILK BAY PL	1	Northlake Park at Lake Nona	DEWFLOWER LN & SILK BAY PL	N	NA	8803 SILK BAY PL	Present	N	N	20.5
F003023	NORTHLAKE PKWY	1	Northlake Park at Lake Nona	NORTHLAKE PKWY & COPPERLEAF RD	E	NA	9650 BLUE VIOLET LN	Present	N	N	20.5

Ramp ID	Street Name	Comm. District	Neighborhood	Intersection	Intersect. Quadrant	Ped. Travel Direction	Nearest Parcel Address	Status	Marked Crossing	Midblock Crossing	Sidewalk Priority
F009674	NORTHLAKE PKWY	1	Northlake Park at Lake Nona	NORTHLAKE PKWY & COPPERLEAF RD	W	NA	9271 NORTHLAKE PKWY	Present	Y	N	20.5
F004374	NORTHLAKE PKWY	1	Northlake Park at Lake Nona	NORTHLAKE PKWY & COPPERLEAF RD	W	NA	9650 BLUE VIOLET LN	Present	N	N	20.5
F009948	LOBLOLLY PINE CIR	1	Northlake Park at Lake Nona	BALD CYPRESS ST & LOBLOLLY PINE CIR	SW	NA	9644 LOBLOLLY PINE CIR	Present	Y	N	20.5
F009944	LOBLOLLY PINE CIR	1	Northlake Park at Lake Nona	BALD CYPRESS ST & LOBLOLLY PINE CIR	NW	NA	9638 LOBLOLLY PINE CIR	Present	Y	N	20.5
F009940	SWEETLEAF ST	1	Northlake Park at Lake Nona	SWEETLEAF ST & WATERWILLOW PL	SW	NA	8532 WATERWILLOW PL	Present	Y	N	20.5
F003007	NORTHLAKE PKWY	1	Northlake Park at Lake Nona	NORTHLAKE PKWY & FEATHERBELL LN	NE	NA	9284 CARDINAL MEADOW TRL	Present	Y	N	20.5
F009670	NORTHLAKE PKWY	1	Northlake Park at Lake Nona	NORTHLAKE PKWY & COPPERLEAF RD	N	NA	9275 NORTHLAKE PKWY	Present	Y	N	20.5
F009732	SWEETLEAF ST	1	Northlake Park at Lake Nona	SUNBONNET ST & SWEETLEAF ST	N	NA	OPPOSITE 10101 SWEETLEAF ST	Present	N	N	20.5
F003027	NORTHLAKE PKWY	1	Northlake Park at Lake Nona	NORTHLAKE PKWY & COPPERLEAF RD	S	NA	9650 BLUE VIOLET LN	Present	N	N	20.5
F003035	COPPERLEAF RD	1	Northlake Park at Lake Nona	COPPERLEAF RD & SILVERBACK LN	E	NA	9275 NORTHLAKE PKWY	Present	N	N	20.5
F009459	LELAND DR	1	Northlake Park at Lake Nona	LELAND DR & SILK GRASS DR	SW	NA	10007 FENROSE TER	Present	N	N	20.5
F009654	NORTHLAKE PKWY	1	Northlake Park at Lake Nona	NORTHLAKE PKWY & FENROSE TER	S	NW	OPPOSITE 9196 NORTHLAKE PKWY	Present	Y	N	20.5
F009740	SWEETLEAF ST	1	Northlake Park at Lake Nona	SILK BAY PL & SWEETLEAF ST	N	NA	8707 SILK BAY PL	Present	N	N	20.5
F009736	SWEETLEAF ST	1	Northlake Park at Lake Nona	SUNBONNET ST & SWEETLEAF ST	W	NA	10101 SWEETLEAF ST	Present	N	N	20.5
F009936	CYPRESS PINE ST	1	Northlake Park at Lake Nona	WATERWILLOW PL & CYPRESS PINE ST	SE	NA	8500 WATERWILLOW PL	Present	Y	N	20.5
F009932	CYPRESS PINE ST	1	Northlake Park at Lake Nona	WATERWILLOW PL & CYPRESS PINE ST	SW	NA	9710 CYPRESS PINE ST	Present	Y	N	20.5
F002483	SUNBONNET ST	1	Northlake Park at Lake Nona	TULIP TREE LN & SUNBONNET ST	N	NA	10101 SWEETLEAF ST	Present	N	N	20.5
F009686	SWEETLEAF ST	1	Northlake Park at Lake Nona	SWEETLEAF ST & COCO PLUM PL	N	NA	OPPOSITE 10141 SWEETLEAF ST	Present	N	N	20.5
F002713	NORTHLAKE PKWY	1	Northlake Park at Lake Nona	NORTHLAKE PKWY & FENROSE TER	E	NA	9650 BLUE VIOLET LN	Present	N	N	20.5
F003011	NORTHLAKE PKWY	1	Northlake Park at Lake Nona	NORTHLAKE PKWY & FEATHERBELL LN	NW	NA	9321 NORTHLAKE PKWY	Present	Y	N	20.5
F009924	CYPRESS PINE ST	1	Northlake Park at Lake Nona	WATERWILLOW PL & CYPRESS PINE ST	SE	NA	9644 SWEETLEAF ST	Present	Y	N	20.5
F002717	NORTHLAKE PKWY	1	Northlake Park at Lake Nona	NORTHLAKE PKWY & FENROSE TER	N	NA	9650 BLUE VIOLET LN	Present	N	N	20.5
F004370	NORTHLAKE PKWY	1	Northlake Park at Lake Nona	NORTHLAKE PKWY & COPPERLEAF RD	N	NA	9650 BLUE VIOLET LN	Present	N	N	20.5
F005877	SILK BAY PL	1	Northlake Park at Lake Nona	SALT MARSH LN & SILK BAY PL	E	NA	8849 SILK BAY PL	Present	N	N	20.5

Ramp ID	Street Name	Comm. District	Neighborhood	Intersection	Intersect. Quadrant	Ped. Travel Direction	Nearest Parcel Address	Status	Marked Crossing	Midblock Crossing	Sidewalk Priority
F002745	NORTHLAKE PKWY	1	Northlake Park at Lake Nona	NORTHLAKE PKWY & FENROSE TER	E	NA	9198 NORTHLAKE PKWY	Present	Y	N	20.5
F004710	VISTA PARK BLVD	1	Vista East	BARRINGTON COVE PT & VISTA PARK BLVD	E	NA	6537 VISTA PARK BLVD	Present	Y	N	20.5
F001876	BOGGY CREEK RD	1	Lake Nona South	BOGGY CREEK RD & J LAWSON BLVD	NW	NA	NONE	Present	Y	N	20.0
F010718	BOGGY CREEK RD	1	Lake Nona South	BOGGY CREEK RD & J LAWSON BLVD	MEDIAN	S	NONE	Present	Y	N	20.0
F010714	BOGGY CREEK RD	1	Lake Nona South	BOGGY CREEK RD & J LAWSON BLVD	MEDIAN	N	NONE	Present	Y	N	20.0
F006285	DOWDEN RD	1	LaVina	DOWDEN RD & MONTEREY BAY DR & CANDICE CT	SE	NA	OPPOSITE 9402 CANDICE CT	Present	Y	N	20.0
F006124	DOWDEN RD	1	LaVina	DOWDEN RD & MONTEREY BAY DR & CANDICE CT	SW	NA	9588 DOWDEN RD	Present	Y	N	20.0
F006112	DOWDEN RD	1	LaVina	DOWDEN RD & SHADOW CREEK DR & WALNUT CREST DR	E	NA	9422 DOWDEN RD	Present	Y	N	20.0
F008508	LAKE CHAMPLAIN DR	1	Vista East	LAKE CHAMPLAIN DR & PORT LANCASHIRE DR	NW	NA	8331 PORT LANCASHIRE DR	Present	N	N	20.0
F008516	LAKE CHAMPLAIN DR	1	Vista East	LAKE CHAMPLAIN DR & WHITLEY BAY LN	NW	NA	5870 WHITLEY BAY LN	Present	N	N	20.0
F008959	HASTINGS BEACH BLVD	1	Vista East	HASTINGS BEACH BLVD & FLORENCE HARBOR DR	N	NA	8771 HASTINGS BEACH BLVD	Present	N	N	20.0
F008512	LAKE CHAMPLAIN DR	1	Vista East	LAKE CHAMPLAIN DR & WHITLEY BAY LN	NE	NA	5863 WHITLEY BAY LN	Present	N	N	20.0
F003556	WESTCOTT SHORE DR	1	Vista East	WESTCOTT SHORE DR & SOMMERVILLE DR	SW	NA	8236 SOMMERVILLE DR	Present	N	N	20.0
F008504	LAKE CHAMPLAIN DR	1	Vista East	LAKE CHAMPLAIN DR & PORT LANCASHIRE DR	NE	NA	8338 PORT LANCASHIRE DR	Present	N	N	20.0
F008979	MILFORD HAVEN PL	1	Vista East	MANCHESTER BRIDGE DR & VICTORIA ISLE PL & MILFORD	SE	NA	8900 VICTORIA ISLE PL	Present	N	N	20.0
F008955	MANCHESTER BRIDGE DR	1	Vista East	PALISADES BEACH AVE & MANCHESTER BRIDGE DR	SE	NA	8800 PALISADES BEACH AVE	Present	N	N	20.0
F008963	HASTINGS BEACH BLVD	1	Vista East	HASTINGS BEACH BLVD & FLORENCE HARBOR DR	E	NA	8827 HASTINGS BEACH BLVD	Present	N	N	20.0
F003548	LAKE CHAMPLAIN DR	1	Vista East	LAKE CHAMPLAIN DR & WESTCOTT SHORE DR	NW	NA	5826 LAKE CHAMPLAIN DR	Present	N	N	20.0
F008975	MANCHESTER BRIDGE DR	1	Vista East	MANCHESTER BRIDGE DR & VICTORIA ISLE PL & MILFORD	NE	NA	8901 VICTORIA ISLE PL	Present	N	N	20.0
F008983	HASTINGS BEACH BLVD	1	Vista East	VICTORIA ISLE PL & HASTINGS BEACH BLVD	NW	NA	8999 VICTORIA ISLE PL	Present	N	N	20.0
F009007	HASTINGS BEACH BLVD	1	Vista East	HASTINGS BEACH BLVD & PALISADES BEACH AVE	NW	NA	8890 HASTINGS BEACH BLVD	Present	N	N	20.0
F008987	HASTINGS BEACH BLVD	1	Vista East	VICTORIA ISLE PL & HASTINGS BEACH BLVD	SW	NA	8984 VICTORIA ISLE PL	Present	N	N	20.0
F010331	LAKE CHAMPLAIN DR	1	Vista East	MID BLOCK LAKE CHAMPLAIN DR	NE	NA	5615 LAKE CHAMPLAIN DR	Present	N	Y	20.0
F003540	LAKE CHAMPLAIN DR	1	Vista East	LAKE CHAMPLAIN DR & WESTCOTT SHORE DR	NE	NA	8393 WESTCOTT SHORE DR	Present	N	N	20.0

Ramp ID	Street Name	Comm. District	Neighborhood	Intersection	Intersect. Quadrant	Ped. Travel Direction	Nearest Parcel Address	Status	Marked Crossing	Midblock Crossing	Sidewalk Priority
F009011	HASTINGS BEACH BLVD	1	Vista East	HASTINGS BEACH BLVD & PALISADES BEACH AVE	SW	NA	8960 PALISADES BEACH AVE	Present	N	N	20.0
F003560	WESTCOTT SHORE DR	1	Vista East	WESTCOTT SHORE DR & SOMMERVILLE DR	NW	NA	8346 WESTCOTT SHORE DR	Present	N	N	19.0
F006047	FLORENCE HARBOR DR	1	Vista East	FLORENCE HARBOR DR & COMPTON SHORE LN & VERONA	N	NA	OPPOSITE 5635 FLORENCE HARBOR DR	Present	N	N	19.0
F008520	PORT LANCASHIRE DR	1	Vista East	MID BLOCK PORT LANCASHIRE DR	NA	NA	8400 PORT LANCASHIRE DR	Present	N	Y	19.0
F008971	FLORENCE HARBOR DR	1	Vista East	FLORENCE HARBOR DR & COMPTON SHORE LN & VERONA	S	NA	9000 VERONA SOUND WAY	Present	N	N	19.0
F008967	FLORENCE HARBOR DR	1	Vista East	FLORENCE HARBOR DR & COMPTON SHORE LN & VERONA	W	NA	8926 COMPTON SHORE LN	Present	N	N	19.0
F003564	SOMMERVILLE DR	1	Vista East	SOMMERVILLE DR & ESSEX ISLE DR	NE	NA	5743 ESSEX ISLE DR	Present	N	N	19.0
F002653	STAFFORD SPRINGS TRL	1	Vista East	STAFFORD SPRINGS TRL & SOMMERVILLE DR	SE	NA	5789 STAFFORD SPRINGS TRL	Present	N	N	19.0
F003568	SOMMERVILLE DR	1	Vista East	SOMMERVILLE DR & ESSEX ISLE DR	NW	NA	5750 ESSEX ISLE DR	Present	N	N	19.0
F006039	FLORENCE HARBOR DR	1	Vista East	FLORENCE HARBOR DR & COMPTON SHORE LN & VERONA	E	NA	5635 FLORENCE HARBOR DR	Present	N	N	19.0
F002645	STAFFORD SPRINGS TRL	1	Vista East	STAFFORD SPRINGS TRL & SOMMERVILLE DR	NE	NA	5765 STAFFORD SPRINGS TRL	Present	N	N	19.0
F002637	WESTCOTT SHORE DR	1	Vista East	ESSEX ISLE DR & WESTCOTT SHORE DR	SW	NA	5704 ESSEX ISLE DR	Present	N	N	19.0
F008524	PORT LANCASHIRE DR	1	Vista East	WHITLEY BAY LN & PORT LANCASHIRE DR	SW	NA	5800 WHITLEY BAY LN	Present	N	N	19.0
F002641	WESTCOTT SHORE DR	1	Vista East	ESSEX ISLE DR & WESTCOTT SHORE DR	SE	NA	5705 ESSEX ISLE DR	Present	N	N	19.0
F008529	PORT LANCASHIRE DR	1	Vista East	WHITLEY BAY LN & PORT LANCASHIRE DR	SE	NA	5801 WHITLEY BAY LN	Present	N	N	19.0
F030185	WOODEN PINE DR	1	Beltway Commerce Center	WOODEN PINE DR & UNNAMED DRIVEWAY	W	SE	6050 WOODEN PINE DR	Present	Y	N	18.5
F030186	WOODEN PINE DR	1	Beltway Commerce Center	WOODEN PINE DR & UNNAMED DRIVEWAY	S	NW	6050 WOODEN PINE DR	Present	Y	N	18.5
F030188	WOODEN PINE DR	1	Beltway Commerce Center	WOODEN PINE DR & UNNAMED DRIVEWAY	W	SE	6050 WOODEN PINE DR	Present	Y	N	18.5
F030187	WOODEN PINE DR	1	Beltway Commerce Center	WOODEN PINE DR & UNNAMED DRIVEWAY	S	NW	6050 WOODEN PINE DR	Present	Y	N	18.5
F004350	LEEVIATA BLVD	1	Beltway Commerce Center	LEEVIATA BLVD & SR 417 ON RAMP N & SR 417 OFF RAMP N	SE	NA	NONE	Present	Y	N	18.5
F004362	LEEVIATA BLVD	1	Beltway Commerce Center	LEEVIATA BLVD & SR 417 ON RAMP N & SR 417 OFF RAMP N	NE	NA	NONE	Present	Y	N	18.5
F029388	LEEVIATA BLVD	1	Airport North	LEEVIATA BLVD & UNNAMED RD	NE	W	7533 LEEVIATA BLVD	Present	Y	N	18.0
F029387	LEEVIATA BLVD	1	Airport North	LEEVIATA BLVD & UNNAMED RD	NW	E	7533 LEEVIATA BLVD	Present	Y	N	18.0
F029385	LEEVIATA BLVD	1	Airport North	LEEVIATA BLVD & UNNAMED RD	NE	W	6822 MARKET PLACE DR	Present	Y	N	18.0

Ramp ID	Street Name	Comm. District	Neighborhood	Intersection	Intersect. Quadrant	Ped. Travel Direction	Nearest Parcel Address	Status	Marked Crossing	Midblock Crossing	Sidewalk Priority
F028405	LEEVI STA BLVD	1	Airport North	LEEVI STA BLVD & UNNAMED RD	SE	W	7010 NARCOOSSEE RD	Present	N	N	18.0
F028404	LEEVI STA BLVD	1	Airport North	LEEVI STA BLVD & UNNAMED RD	SW	E	7010 NARCOOSSEE RD	Present	N	N	18.0
F029386	LEEVI STA BLVD	1	Airport North	LEEVI STA BLVD & UNNAMED RD	NW	E	6822 MARKET PLACE DR	Present	Y	N	18.0
F027524	LEEVI STA BLVD	1	Airport North	LEEVI STA BLVD & UNNAMED RD	N	SE	7533 LEEVI STA BLVD	Present	Y	N	18.0
F007144	LEEVI STA BLVD	1	Airport North	LEEVI STA BLVD & UNNAMED ACCESS RD	NE	NA	6989 LEE VI STA BLVD	Present	N	N	18.0
F007140	LEEVI STA BLVD	1	Airport North	LEEVI STA BLVD & UNNAMED ACCESS RD	NW	NA	6989 LEE VI STA BLVD	Present	N	N	18.0
F007111	LEEVI STA BLVD	1	Airport North	LEEVI STA BLVD & UNNAMED ACCESS RD	SW	NA	7790 S GOLDENROD RD	Present	N	N	18.0
F027525	LEEVI STA BLVD	1	Airport North	LEEVI STA BLVD & UNNAMED RD	E	NW	7533 LEEVI STA BLVD	Present	Y	N	18.0
F007599	BUTTERBOUGH AVE	1	Vista East	BUTTERBOUGH AVE & ELM FOREST LN	SE	NA	9500 ELM FOREST LN	Present	N	N	18.0
F009023	TIVOLI RIDGE RUN	1	Vista East	TIVOLI RIDGE RUN & QUALITY TRL	NE	NA	4882 QUALITY TRL	Present	N	N	18.0
F009047	TIVOLI RIDGE RUN	1	Vista East	TIVOLI RIDGE RUN & WORTHINGTON RIDGE RD &	NE	NA	5051 QUALITY TRL	Present	N	N	18.0
F009027	TIVOLI RIDGE RUN	1	Vista East	TIVOLI RIDGE RUN & QUALITY TRL	NW	NA	4881 QUALITY TRL	Present	N	N	18.0
F006888	TIVOLI RIDGE RUN	1	Vista East	CEDARLEAF LN & TIVOLI RIDGE RUN	SW	NA	9614 TIVOLI RIDGE RUN	Present	N	N	18.0
F006874	WORTHINGTON RIDGE RD	1	Vista East	CEDARLEAF LN & WORTHINGTON RIDGE RD	NW	NA	9573 WORTHINGTON RIDGE RD	Present	N	N	18.0
F009059	TIVOLI CHASE DR	1	Vista East	SWEET CEDAR CIR & TIVOLI CHASE DR	NW	NA	9529 VENEZIA PLANTATION DR	Present	N	N	18.0
F009063	TIVOLI CHASE DR	1	Vista East	SWEET CEDAR CIR & TIVOLI CHASE DR	SW	NA	9200 TIVOLI CHASE DR	Present	N	N	18.0
F003691	TIVOLI CHASE DR	1	Vista East	TIVOLI CHASE DR & BIRCH STONE LN & BUTTERBOUGH AVE	NE	NA	OPPOSITE 4882 BUTTERBOUGH AVE	Present	N	N	18.0
F009043	TIVOLI RIDGE RUN	1	Vista East	TIVOLI RIDGE RUN & WORTHINGTON RIDGE RD &	SW	NA	9456 WORTHINGTON RIDGE RD	Present	N	N	18.0
F009067	TIVOLI CHASE DR	1	Vista East	SWEET CEDAR CIR & TIVOLI CHASE DR	SE	NA	4851 SWEET CEDAR CIR	Present	N	N	18.0
F009019	TIVOLI RIDGE RUN	1	Vista East	CEDARLEAF LN & TIVOLI RIDGE RUN	SE	NA	5101 CEDARLEAF LN	Present	N	N	18.0
F007536	HEARTLAND ST	1	Vista East	TIVOLI CHASE DR & HEARTLAND ST	SE	NA	4801 HEARTLAND ST	Present	N	N	18.0
F009039	WORTHINGTON RIDGE RD	1	Vista East	CEDARLEAF LN & WORTHINGTON RIDGE RD	NE	NA	5161 CEDARLEAF LN	Present	N	N	18.0
F007512	VENEZIA PLANTATION DR	1	Vista East	MAHOGANY BEND LN & VENEZIA PLANTATION DR	SE	NA	9234 VENEZIA PLANTATION DR	Present	N	N	18.0
F007517	VENEZIA PLANTATION DR	1	Vista East	MAHOGANY BEND LN & VENEZIA PLANTATION DR	SW	NA	9198 VENEZIA PLANTATION DR	Present	N	N	18.0

Ramp ID	Street Name	Comm. District	Neighborhood	Intersection	Intersect. Quadrant	Ped. Travel Direction	Nearest Parcel Address	Status	Marked Crossing	Midblock Crossing	Sidewalk Priority
F007521	VENEZIA PLANTATION DR	1	Vista East	HEARTLAND ST & VENEZIA PLANTATION DR	SW	NA	4700 HEARTLAND ST	Present	N	N	18.0
F007526	VENEZIA PLANTATION DR	1	Vista East	HEARTLAND ST & VENEZIA PLANTATION DR	SE	NA	9090 VENEZIA PLANTATION DR	Present	N	N	18.0
F007531	HEARTLAND ST	1	Vista East	TIVOLI CHASE DR & HEARTLAND ST	NE	NA	9091 TIVOLI CHASE DR	Present	N	N	18.0
F006845	TIVOLI RIDGE RUN	1	Vista East	TIVOLI RIDGE RUN & WORTHINGTON RIDGE RD &	NW	NA	5085 S ECONLOCKHATCHEE TRL	Present	N	N	18.0
F006869	TIVOLI RIDGE RUN	1	Vista East	TIVOLI RIDGE RUN & WORTHINGTON RIDGE RD &	SE	NA	9500 TIVOLI RIDGE RUN	Present	N	N	18.0
F009071	TIVOLI CHASE DR	1	Vista East	TIVOLI CHASE DR & MAHOGANY BEND LN	NW	NA	9199 TIVOLI CHASE DR	Present	N	N	18.0
F007570	BUTTERBOUGH AVE	1	Vista East	BUTTERBOUGH AVE & HICKORY STONE CIR	NE	NA	4301 HICKORY STONE CIR	Present	N	N	18.0
F007575	TIVOLI CHASE DR	1	Vista East	TIVOLI CHASE DR & BIRCH STONE LN & BUTTERBOUGH AVE	SE	NA	4913 BIRCH STONE LN	Present	N	N	18.0
F007580	TIVOLI CHASE DR	1	Vista East	TIVOLI CHASE DR & BIRCH STONE LN & BUTTERBOUGH AVE	SW	NA	4900 BIRCH STONE LN	Present	N	N	18.0
F007585	TIVOLI CHASE DR	1	Vista East	TIVOLI CHASE DR & BIRCH STONE LN & BUTTERBOUGH AVE	NW	NA	4882 BUTTERBOUGH AVE	Present	N	N	18.0
F007590	BUTTERBOUGH AVE	1	Vista East	BUTTERBOUGH AVE & HICKORY STONE CIR	SE	NA	OPPOSITE 4882 BUTTERBOUGH AVE	Present	N	N	18.0
F007595	BUTTERBOUGH AVE	1	Vista East	BUTTERBOUGH AVE & ELM FOREST LN	NE	NA	9501 ELM FOREST LN	Present	N	N	18.0
F007171	LEEVIATA BLVD	1	Airport North	LEEVIATA BLVD & DEAD END	SE	NA	6420 HAZELTINE NATIONAL DR	Present	Y	N	17.0
F004678	LEEVIATA BLVD	1	Vista East	LEEVIATA BLVD & SR 417 OFF RAMP S & SR 417 ON RAMP S	NW	NA	NONE	Present	Y	N	17.0
F029608	LAKE NONA BLVD	1	Lake Nona Central	LAKE NONA BLVD & NAUTICA DR	MEDIAN	N	9689 LAKE NONA BLVD	Present	Y	N	16.0
F029606	LAKE NONA BLVD	1	Lake Nona Central	LAKE NONA BLVD & NAUTICA DR	MEDIAN	S	8215 UPPER VILLAGEWALK CIR	Present	Y	N	16.0
F029605	LAKE NONA BLVD	1	Lake Nona Central	LAKE NONA BLVD & NAUTICA DR	MEDIAN	N	9689 LAKE NONA BLVD	Present	Y	N	16.0
F029607	LAKE NONA BLVD	1	Lake Nona Central	LAKE NONA BLVD & NAUTICA DR	MEDIAN	S	11780 NAUTICA DR	Present	Y	N	16.0
F026760	NARCOOSSEE RD	1	Lake Nona Estates	FALCON PARC BLVD & NARCOOSSEE RD	MEDIAN	S	ACROSS FROM 10715 NARCOOSSEE RD	Present	N	N	15.0
F026761	NARCOOSSEE RD	1	Lake Nona Estates	FALCON PARC BLVD & NARCOOSSEE RD	MEDIAN	N	ACROSS FROM 10701 NARCOOSSEE RD	Present	N	N	15.0
F009841	PINE LILY ST	1	Northlake Park at Lake Nona	SWEETLEAF ST & PINE LILY ST	E	NA	9601 PINE LILY ST	Present	Y	N	14.5
F009845	SWEETLEAF ST	1	Northlake Park at Lake Nona	SWEETLEAF ST & PINE LILY ST	S	NA	9596 PINE LILY ST	Present	Y	N	14.5
F009900	CYPRESS PINE ST	1	Northlake Park at Lake Nona	WATERWILLOW PL & CYPRESS PINE ST	NW	NA	9662 CYPRESS PINE ST	Present	Y	N	14.5
F009849	PINE LILY ST	1	Northlake Park at Lake Nona	SWEETLEAF ST & PINE LILY ST	N	NA	9595 PINE LILY ST	Present	Y	N	14.5

Ramp ID	Street Name	Comm. District	Neighborhood	Intersection	Intersect. Quadrant	Ped. Travel Direction	Nearest Parcel Address	Status	Marked Crossing	Midblock Crossing	Sidewalk Priority
F009853	PINE LILY ST	1	Northlake Park at Lake Nona	SWEETLEAF ST & PINE LILY ST	W	NA	9594 PINE LILY ST	Present	Y	N	14.5
F009857	SWEETLEAF ST	1	Northlake Park at Lake Nona	CYPRESS PINE ST & SWEETLEAF ST	SW	NA	9614 SWEETLEAF ST	Present	Y	N	14.5
F000344	SWEETLEAF ST	1	Northlake Park at Lake Nona	SWEETLEAF ST & WATERCRESS LN	N	NA	9594 PINE LILY ST	Present	Y	N	14.5
F000336	SWEETLEAF ST	1	Northlake Park at Lake Nona	CYPRESS PINE ST & SWEETLEAF ST	NW	NA	9550 CYPRESS PINE ST	Present	Y	N	14.5
F000340	SWEETLEAF ST	1	Northlake Park at Lake Nona	SWEETLEAF ST & WATERCRESS LN	W	NA	9550 CYPRESS PINE ST	Present	Y	N	14.5
F002098	CYPRESS PINE ST	1	Northlake Park at Lake Nona	CYPRESS PINE ST & SILVERBELL LN	NW	NA	9622 CYPRESS PINE ST	Present	N	N	14.5
F009809	SWEETLEAF ST	1	Northlake Park at Lake Nona	TULIP TREE LN & SWEETLEAF ST & COCO PLUM PL	NW	NA	8701 COCO PLUM PL	Present	N	N	14.5
F002102	CYPRESS PINE ST	1	Northlake Park at Lake Nona	CYPRESS PINE ST & SILVERBELL LN	NE	NA	9621 CYPRESS PINE ST	Present	N	N	14.5
F002110	CYPRESS PINE ST	1	Northlake Park at Lake Nona	CYPRESS PINE ST & SILVERBELL LN	SW	NA	9630 CYPRESS PINE ST	Present	N	N	14.5
F002114	CYPRESS PINE ST	1	Northlake Park at Lake Nona	CYPRESS PINE ST & WOODROSE LN	W	NA	9557 CYPRESS PINE ST	Present	Y	N	14.5
F010702	NORTHLAKE PKWY	1	Northlake Park at Lake Nona	LAKE NONA VILLAGE PL & NORTHLAKE PKWY	W	SE	9291 CARDINAL MEADOW TRL	Present	N	N	14.5
F010706	LAKE NONA VILLAGE PL	1	Northlake Park at Lake Nona	LAKE NONA VILLAGE PL & NORTHLAKE PKWY	S	NW	9251 NORTHLAKE PKWY	Present	N	N	14.5
F006929	PINELEAF WAY	1	Vista East	PINELEAF WAY & ENTRATA RD	S	NA	9609 BISCOTTI AVE	Present	Y	N	14.5
F026801	NARCOOSSEE RD	1	LaVina	NARCOOSSEE RD & UNNAMED RD	E	NW	9912 CHARDONNAY DR	Present	N	N	14.0
F026800	NARCOOSSEE RD	1	LaVina	NARCOOSSEE RD & UNNAMED RD	N	SE	9697 SILVER BUTTONWOOD ST	Present	N	N	14.0
F008951	MANCHESTER BRIDGE DR	1	Vista East	PALISADES BEACH AVE & MANCHESTER BRIDGE DR	NE	NA	8803 PALISADES BEACH AVE	Present	N	N	14.0
F008947	HASTINGS BEACH BLVD	1	Vista East	HASTINGS BEACH BLVD & MANCHESTER BRIDGE DR	SE	NA	8714 HASTINGS BEACH BLVD	Present	N	N	14.0
F008943	HASTINGS BEACH BLVD	1	Vista East	HASTINGS BEACH BLVD & MANCHESTER BRIDGE DR	SW	NA	5702 MANCHESTER BRIDGE DR	Present	N	N	14.0
F005540	HASTINGS BEACH BLVD	1	Vista East	HASTINGS BEACH BLVD & PORT CONCORDE LN	NE	NA	8601 HASTINGS BEACH BLVD	Present	N	N	14.0
F005536	HASTINGS BEACH BLVD	1	Vista East	HASTINGS BEACH BLVD & PORT CONCORDE LN	SE	NA	5745 PORT CONCORDE LN	Present	N	N	14.0
F008758	BENNINGTON CHASE DR	1	Vista East	BENNINGTON CHASE DR & SAVANNAH BLUFF LN	E	NA	9962 SAVANNAH BLUFF LN	Present	N	N	13.0
F008753	BENNINGTON CHASE DR	1	Vista East	BENNINGTON CHASE DR & SAVANNAH BLUFF LN	N	NA	9953 SAVANNAH BLUFF LN	Present	N	N	13.0
F006925	PINELEAF WAY	1	Vista East	PINELEAF WAY & ENTRATA RD	E	NA	9894 PINELEAF WAY	Present	Y	N	13.0
F001991	BOGGY CREEK RD	1	Lake Nona South	BOGGY CREEK RD & J LAWSON BLVD	NE	NA	12903 BOGGY CREEK RD	Present	Y	N	12.0

Ramp ID	Street Name	Comm. District	Neighborhood	Intersection	Intersect. Quadrant	Ped. Travel Direction	Nearest Parcel Address	Status	Marked Crossing	Midblock Crossing	Sidewalk Priority
F001983	BOGGY CREEK RD	1	Lake Nona South	BOGGY CREEK RD & J LAWSON BLVD	NE	NA	NONE	Present	Y	N	12.0
F001975	BOGGY CREEK RD	1	Lake Nona South	BOGGY CREEK RD & J LAWSON BLVD	SW	NA	OPPOSITE 12903 BOGGY CREEK RD	Present	Y	N	12.0
F000756	GREAT SOUND DR	1	Southport	CASTLE HARBOR DR & GREAT SOUND DR	SE	NA	3002 CASTLE HARBOR DR	Present	N	N	12.0
F000776	GREAT SOUND DR	1	Southport	CASTLE HARBOR DR & GREAT SOUND DR	NE	NA	9155 GREAT SOUND DR	Present	N	N	12.0
F000736	GREAT SOUND DR	1	Southport	SEA VENTURE ST & GREAT SOUND DR	NE	NA	9257 GREAT SOUND DR	Present	N	N	12.0
F000764	GREAT SOUND DR	1	Southport	PORT ROYAL DR & GREAT SOUND DR	NE	NA	3005 PORT ROYAL DR	Present	N	N	12.0
F000752	CASHMERE DR	1	Southport	CASTLE HARBOR DR & CASHMERE DR	S	NA	3114 CASHMERE DR	Present	N	N	12.0
F000748	CASHMERE DR	1	Southport	PORT ROYAL DR & CASHMERE DR	SW	NA	3143 PORT ROYAL DR	Present	N	N	12.0
F000744	CASHMERE DR	1	Southport	PORT ROYAL DR & CASHMERE DR	SE	NA	3174 CASHMERE DR	Present	N	N	12.0
F000740	CASHMERE DR	1	Southport	CASHMERE DR & SEA VENTURE ST	SW	NA	3184 CASHMERE DR	Present	N	N	12.0
F000772	GREAT SOUND DR	1	Southport	CASHMERE DR & GREAT SOUND DR	SE	NA	3000 CASHMERE DR	Present	N	N	12.0
F000712	AVENUE C	1	Southport	AVENUE C & SEVEN SEAS DR	W	NA	3232 CASHMERE DR	Present	N	N	12.0
F000768	CASHMERE DR	1	Southport	CASTLE HARBOR DR & CASHMERE DR	W	NA	3061 CASTLE HARBOR DR	Present	N	N	12.0
F000732	GREAT SOUND DR	1	Southport	PORT ROYAL DR & GREAT SOUND DR	SE	NA	9247 GREAT SOUND DR	Present	N	N	12.0
F008722	BENNINGTON CHASE DR	1	Vista East	BENNINGTON CHASE DR & ADAIR OAK DR	E	NA	9929 BENNINGTON CHASE DR	Present	N	N	12.0
F008731	BENNINGTON CHASE DR	1	Vista East	BENNINGTON CHASE DR & MEDALLION BLUFF LN	SE	NA	9950 MEDALLION BLUFF LN	Present	N	N	12.0
F007629	OAK CREST RD	1	Vista East	DOGWOOD RIDGE RUN & OAK CREST RD	SE	W	9766 OAK CREST RD	Present	N	N	12.0
F009035	WORTHINGTON RIDGE RD	1	Vista East	BENNINGTON CHASE DR & WORTHINGTON RIDGE RD	NE	NA	9727 WORTHINGTON RIDGE RD	Present	N	N	12.0
F009015	BENNINGTON CHASE DR	1	Vista East	BENNINGTON CHASE DR & TIVOLI RIDGE RUN	SW	NA	9617 BENNINGTON CHASE DR	Present	N	N	12.0
F008726	BENNINGTON CHASE DR	1	Vista East	BENNINGTON CHASE DR & MEDALLION BLUFF LN	NE	NA	9947 MEDALLION BLUFF LN	Present	N	N	12.0
F008717	BENNINGTON CHASE DR	1	Vista East	BENNINGTON CHASE DR & ADAIR OAK DR	N	NA	4759 ADAIR OAK DR	Present	N	N	12.0
F009031	WORTHINGTON RIDGE RD	1	Vista East	BENNINGTON CHASE DR & WORTHINGTON RIDGE RD	NW	NA	9507 BENNINGTON CHASE DR	Present	N	N	12.0
F003766	OAK CREST RD	1	Vista East	DOGWOOD RIDGE RUN & OAK CREST RD	SW	NA	9826 OAK CREST RD	Present	N	N	12.0
F006907	BENNINGTON CHASE DR	1	Vista East	BENNINGTON CHASE DR & TIVOLI RIDGE RUN	NW	NA	9639 BENNINGTON CHASE DR	Present	N	N	12.0

Ramp ID	Street Name	Comm. District	Neighborhood	Intersection	Intersect. Quadrant	Ped. Travel Direction	Nearest Parcel Address	Status	Marked Crossing	Midblock Crossing	Sidewalk Priority
F007637	OAK CREST RD	1	Vista East	DOGWOOD RIDGE RUN & OAK CREST RD	SE	NA	9896 DOGWOOD RIDGE RUN	Present	N	N	12.0
F007614	TIVOLI CHASE DR	1	Vista East	TIVOLI CHASE DR & SPINDLETREE LN	NW	NA	4798 SPINDLETREE LN	Present	N	N	12.0
F007609	TIVOLI CHASE DR	1	Vista East	TIVOLI CHASE DR & CYRILLA LN	SE	NA	4901 CYRILLA LN	Present	N	N	12.0
F007604	TIVOLI CHASE DR	1	Vista East	TIVOLI CHASE DR & CYRILLA LN	SW	NA	4900 CYRILLA LN	Present	N	N	12.0
F003734	HICKORY STONE CIR	1	Vista East	HICKORY STONE CIR & ELM FOREST LN	SE	NA	4461 HICKORY STONE CIR	Present	N	N	12.0
F003730	HICKORY STONE CIR	1	Vista East	HICKORY STONE CIR & ELM FOREST LN	SW	NA	9589 ELM FOREST LN	Present	N	N	12.0
F027197	NARCOOSSEE RD	1	Bal Bay	NARCOOSSEE RD & UNNAMED STREET 630	E	NW	8531 NARCOOSSEE RD	Present	N	N	11.0
F027198	NARCOOSSEE RD	1	Bal Bay	NARCOOSSEE RD & UNNAMED RD	N	SE	8531 NARCOOSSEE RD	Present	N	N	11.0
F027196	NARCOOSSEE RD	1	Bal Bay	NARCOOSSEE RD & UNNAMED STREET 630	N	SE	8531 NARCOOSSEE RD	Present	N	N	11.0
F027199	NARCOOSSEE RD	1	Bal Bay	NARCOOSSEE RD & UNNAMED RD	E	NW	8531 NARCOOSSEE RD	Present	N	N	11.0
F024279	NARCOOSSEE RD	1	Orlando International Airport	NARCOOSSEE RD & UNNAMED ROAD	S	NW	ONE JEFF FUQUA BLVD	Present	N	N	11.0
F024286	NARCOOSSEE RD	1	Orlando International Airport	NARCOOSSEE RD & UNNAMED ROAD	NW	S	ONE JEFF FUQUA BLVD	Present	N	N	11.0
F028022	NARCOOSSEE RD	1	Orlando International Airport	NARCOOSSEE RD & UNNAMED RD	SW	N	8320 NARCOOSSEE RD	Present	N	N	11.0
F024287	NARCOOSSEE RD	1	Orlando International Airport	NARCOOSSEE RD & UNNAMED ROAD	SW	N	ONE JEFF FUQUA BLVD	Present	N	N	11.0
F024282	NARCOOSSEE RD	1	Orlando International Airport	NARCOOSSEE RD & UNNAMED ROAD	W	SE	ONE JEFF FUQUA BLVD	Present	N	N	11.0
F024281	NARCOOSSEE RD	1	Orlando International Airport	NARCOOSSEE RD & UNNAMED STREET 630	S	NW	ONE JEFF FUQUA BLVD	Present	N	N	11.0
F024278	NARCOOSSEE RD	1	Orlando International Airport	NARCOOSSEE RD & UNNAMED ROAD	W	SE	ONE JEFF FUQUA BLVD	Present	N	N	11.0
F024280	NARCOOSSEE RD	1	Orlando International Airport	NARCOOSSEE RD & UNNAMED STREET 630	W	SE	ONE JEFF FUQUA BLVD	Present	N	N	11.0
F024289	NARCOOSSEE RD	1	Orlando International Airport	NARCOOSSEE RD & UNNAMED ROAD	SW	N	ONE JEFF FUQUA BLVD	Present	N	N	11.0
F024283	NARCOOSSEE RD	1	Orlando International Airport	NARCOOSSEE RD & UNNAMED ROAD	S	NW	ONE JEFF FUQUA BLVD	Present	N	N	11.0
F024288	NARCOOSSEE RD	1	Orlando International Airport	NARCOOSSEE RD & UNNAMED ROAD	NW	S	ONE JEFF FUQUA BLVD	Present	N	N	11.0
F023392	CENTRAL PORT DR	1	Boggy Creek	SOUTH END OF CENTRAL PORT DR	NA	NE	10900 CENTRAL PORT DR	Present	N	N	9.5
F027534	CENTRAL PORT DR	1	Boggy Creek	CENTRAL PORT DR & UNNAMED RD	NE	S	10655 CENTRAL PORT DR	Present	N	N	9.5
F027667	CENTRAL PORT DR	1	Boggy Creek	CENTRAL PORT DR & UNNAMED RD	NE	S	10655 CENTRAL PORT DR	Present	N	N	9.5

Ramp ID	Street Name	Comm. District	Neighborhood	Intersection	Intersect. Quadrant	Ped. Travel Direction	Nearest Parcel Address	Status	Marked Crossing	Midblock Crossing	Sidewalk Priority
F027668	CENTRAL PORT DR	1	Boggy Creek	CENTRAL PORT DR & UNNAMED RD	SE	N	10655 CENTRAL PORT DR	Present	N	N	9.5
F027535	CENTRAL PORT DR	1	Boggy Creek	CENTRAL PORT DR & UNNAMED RD	SE	N	10655 CENTRAL PORT DR	Present	N	N	9.5
F006656	LAKE DISTRICT LN	1	East Park	WINDING MARSH TRL & LAKE DISTRICT LN	SW	NA	10348 WINDING MARSH TRL	Present	N	N	7.0
F006706	LAKE DISTRICT LN	1	East Park	LAKE DISTRICT LN & ECLIPSE LILY WAY	NE	NA	10377 LAKE DISTRICT LN	Present	N	N	7.0
F008744	ADAIR OAK DR	1	Vista East	ADAIR OAK DR & SAVANNAH BLUFF LN	NW	NA	10089 SAVANNAH BLUFF LN	Present	N	N	7.0
F008749	ADAIR OAK DR	1	Vista East	ADAIR OAK DR & SAVANNAH BLUFF LN	SW	NA	10088 SAVANNAH BLUFF LN	Present	N	N	7.0
F008762	BENNINGTON CHASE DR	1	Vista East	ADAIR OAK DR & BENNINGTON CHASE DR & PINELEAF WAY	W	NA	10154 BENNINGTON CHASE DR	Present	N	N	7.0
F008767	ADAIR OAK DR	1	Vista East	ADAIR OAK DR & BENNINGTON CHASE DR & PINELEAF WAY	S	NA	5351 ADAIR OAK DR	Present	N	N	7.0
F007662	OAK CREST RD	1	Vista East	MID BLOCK OAK CREST RD	NA	NA	10066 OAK CREST RD	Present	N	Y	6.0
F007675	TIVOLI CHASE DR	1	Vista East	WALNUT RIDGE DR & TIVOLI CHASE DR & TARFLOWER LN	SW	NA	9900 TIVOLI CHASE DR	Present	N	N	6.0
F007666	TIVOLI CHASE DR	1	Vista East	WALNUT RIDGE DR & TIVOLI CHASE DR & TARFLOWER LN	NE	NA	4799 TARFLOWER LN	Present	N	N	6.0
F007657	OAK CREST RD	1	Vista East	TARFLOWER LN & OAK CREST RD	SE	NA	4729 TARFLOWER LN	Present	N	N	6.0
F007652	OAK CREST RD	1	Vista East	TARFLOWER LN & OAK CREST RD	SW	NA	4728 TARFLOWER LN	Present	N	N	6.0
F007647	OAK CREST RD	1	Vista East	SPINDLETREE LN & OAK CREST RD	SW	NA	4728 SPINDLETREE LN	Present	N	N	6.0
F007642	OAK CREST RD	1	Vista East	SPINDLETREE LN & OAK CREST RD	SE	NA	4729 SPINDLETREE LN	Present	N	N	6.0
F007680	TIVOLI CHASE DR	1	Vista East	WALNUT RIDGE DR & TIVOLI CHASE DR & TARFLOWER LN	NW	NA	4798 TARFLOWER LN	Present	N	N	6.0
F007619	TIVOLI CHASE DR	1	Vista East	TIVOLI CHASE DR & SPINDLETREE LN	NE	NA	4799 SPINDLETREE LN	Present	N	N	6.0
F008713	WALNUT RIDGE DR	1	Vista East	WALNUT RIDGE DR & OAK CREST RD	NE	NA	5074 WALNUT RIDGE DR	Present	N	N	6.0
F008685	OAK CREST RD	1	Vista East	OAK CREST RD & TIVOLI CHASE DR	NW	NA	10126 OAK CREST RD	Present	N	N	6.0
F008689	OAK CREST RD	1	Vista East	OAK CREST RD & TIVOLI CHASE DR	SW	NA	10162 OAK CREST RD	Present	N	N	6.0
F008694	OAK CREST RD	1	Vista East	WALTHERIA LN & OAK CREST RD	NE	NA	10025 WALTHERIA LN	Present	N	N	6.0
F008698	OAK CREST RD	1	Vista East	WALTHERIA LN & OAK CREST RD	SE	NA	10026 WALTHERIA LN	Present	N	N	6.0
F007671	TIVOLI CHASE DR	1	Vista East	WALNUT RIDGE DR & TIVOLI CHASE DR & TARFLOWER LN	SE	NA	5298 WALNUT RIDGE DR	Present	N	N	6.0
F008708	WALNUT RIDGE DR	1	Vista East	WALNUT RIDGE DR & OAK CREST RD	W	NA	10276 OAK CREST RD	Present	N	N	6.0

Ramp ID	Street Name	Comm. District	Neighborhood	Intersection	Intersect. Quadrant	Ped. Travel Direction	Nearest Parcel Address	Status	Marked Crossing	Midblock Crossing	Sidewalk Priority
F008735	ADAIR OAK DR	1	Vista East	ADAIR OAK DR & MEDALLION BLUFF LN	NW	NA	10087 MEDALLION BLUFF LN	Present	N	N	6.0
F008740	ADAIR OAK DR	1	Vista East	ADAIR OAK DR & MEDALLION BLUFF LN	SW	NA	10086 MEDALLION BLUFF LN	Present	N	N	6.0
F008703	WALNUT RIDGE DR	1	Vista East	MID BLOCK WALNUT RIDGE DR	NA	NA	5182 WALNUT RIDGE DR	Present	N	Y	6.0
F030922	FLORIDA CROWN DR	1	Boggy Creek	FLORIDA CROWN DR & UNNAMED DRIVEWAY	W	NE	2444 TRADEPORT DR	Present	N	N	5.0
F030918	FLORIDA CROWN DR	1	Boggy Creek	FLORIDA CROWN DR & UNNAMED DRIVEWAY	NW	S	10928 FLORIDA CROWN DR	Present	N	N	5.0
F030920	FLORIDA CROWN DR	1	Boggy Creek	FLORIDA CROWN DR & UNNAMED DRIVEWAY	NW	S	2444 TRADEPORT DR	Present	N	N	5.0
F030921	FLORIDA CROWN DR	1	Boggy Creek	FLORIDA CROWN DR & UNNAMED DRIVEWAY	N	SW	2444 TRADEPORT DR	Present	N	N	5.0
F030919	FLORIDA CROWN DR	1	Boggy Creek	FLORIDA CROWN DR & UNNAMED DRIVEWAY	SW	N	2444 TRADEPORT DR	Present	N	N	5.0
F030917	FLORIDA CROWN DR	1	Boggy Creek	FLORIDA CROWN DR & UNNAMED DRIVEWAY	SW	N	10928 FLORIDA CROWN DR	Present	N	N	5.0
F001758	FLORIDA CROWN DR	1	Boggy Creek	FLORIDA CROWN DR & WATKINS DR	NW	N	10928 FLORIDA CROWN DR	Present	N	N	5.0
F001754	FLORIDA CROWN DR	1	Boggy Creek	FLORIDA CROWN DR & WATKINS DR	NW	S	10928 FLORIDA CROWN DR	Present	N	N	5.0
F006448	MOSS ROSE WAY	1	East Park	EASTPARK LAKE DR & MOSS ROSE WAY	S	NA	10514 MOSS ROSE WAY	Present	Y	N	5.0
F006452	MOSS ROSE WAY	1	East Park	EASTPARK LAKE DR & MOSS ROSE WAY	W	NA	10555 EASTPARK LAKE DR	Present	Y	N	5.0
F006456	MOSS ROSE WY	1	East Park	MOSS ROSE WAY & EASTPARK WOODS DR	NW	NA	10561 EASTPARK WOODS DR	Present	Y	N	5.0
F006460	MOSS ROSE WY	1	East Park	MOSS ROSE WAY & EASTPARK WOODS DR	SW	NA	10312 MOSS ROSE WAY	Present	Y	N	5.0
F028390	NARCOOSSEE RD	1	Lake Nona Central	NARCOOSSEE RD & O U C RR	SE	N	10999 NARCOOSSEE RD	Present	N	N	5.0
F028391	NARCOOSSEE RD	1	Lake Nona Central	NARCOOSSEE RD & O U C RR	NE	S	10999 NARCOOSSEE RD	Present	N	N	5.0
F005087	NARCOOSSEE RD	1	Lake Nona Estates	FALCON PARC BLVD & NARCOOSSEE RD	SE	NA	10715 NARCOOSSEE RD	Present	N	N	5.0
F005083	NARCOOSSEE RD	1	Lake Nona South	SR 417 OFF RAMP S & NARCOOSSEE RD & SR 417 ON	NE	NA	11385 NARCOOSSEE RD	Present	Y	N	5.0
F004346	LEEVIATA BLVD	1	Beltway Commerce Center	LEEVIATA BLVD & SR 417 ON RAMP N & SR 417 OFF RAMP N	SW	NA	NONE	Present	Y	N	2.5
F004366	LEEVIATA BLVD	1	Beltway Commerce Center	LEEVIATA BLVD & SR 417 ON RAMP N & SR 417 OFF RAMP N	NW	NA	NONE	Present	Y	N	2.5
F006340	SILVER LAUREL WAY	1	East Park	OLD PATINA WAY & SILVER LAUREL WAY	N	NA	9871 OLD PATINA WAY	Present	Y	N	2.5
F010134	MOSS ROSE WAY	1	East Park	MOSS ROSE WAY & WINDING WAY BLVD	SW	NA	10592 MOSS ROSE WAY	Present	Y	N	2.5
F006320	MOSS ROSE WAY	1	East Park	SILVER LAUREL WAY & MOSS ROSE WAY	NW	NA	10086 SILVER LAUREL WAY	Present	Y	N	2.5

Ramp ID	Street Name	Comm. District	Neighborhood	Intersection	Intersect. Quadrant	Ped. Travel Direction	Nearest Parcel Address	Status	Marked Crossing	Midblock Crossing	Sidewalk Priority
F006336	SILVER LAUREL WAY	1	East Park	OLD PATINA WAY & SILVER LAUREL WAY	W	NA	9872 OLD PATINA WAY	Present	Y	N	2.5
F006332	MOSS ROSE WAY	1	East Park	SILVER LAUREL WAY & MOSS ROSE WAY	SW	NA	10154 MOSS ROSE WAY	Present	Y	N	2.5
F006324	MOSS ROSE WAY	1	East Park	SILVER LAUREL WAY & MOSS ROSE WAY	NE	NA	10161 MOSS ROSE WAY	Present	Y	N	2.5
F006328	MOSS ROSE WAY	1	East Park	SILVER LAUREL WAY & MOSS ROSE WAY	SE	NA	10160 MOSS ROSE WAY	Present	Y	N	2.5
F006344	SILVER LAUREL WAY	1	East Park	OLD PATINA WAY & SILVER LAUREL WAY	E	NA	10025 SILVER LAUREL WAY	Present	Y	N	2.5
F010126	MOSS ROSE WAY	1	East Park	MOSS ROSE WAY & WINDING WAY BLVD	NW	NA	10635 MOSS ROSE WAY	Present	Y	N	2.5
F010130	MOSS ROSE WAY	1	East Park	MOSS ROSE WAY & WINDING WAY BLVD	SE	NA	10735 MOSS PARK RD	Present	Y	N	2.5
F010138	MOSS ROSE WAY	1	East Park	MOSS ROSE WAY & WINDING WAY BLVD	NE	NA	10635 MOSS ROSE WAY	Present	Y	N	2.5
F028388	NARCOOSSEE RD	1	Lake Nona Central	NARCOOSSEE RD & O U C RR	NW	S	11200 NARCOOSSEE RD	Present	N	N	2.5
F028389	NARCOOSSEE RD	1	Lake Nona Central	NARCOOSSEE RD & O U C RR	SW	N	11200 NARCOOSSEE RD	Present	N	N	2.5
F004510	NARCOOSSEE RD	1	Lake Nona South	SR 417 OFF RAMP S & NARCOOSSEE RD & SR 417 ON	NW	NA	11200 NARCOOSSEE RD	Present	Y	N	2.5
F004674	LEEVI STA BLVD	1	Vista East	LEEVI STA BLVD & SR 417 OFF RAMP S & SR 417 ON RAMP S	NE	NA	NONE	Present	Y	N	2.5
F004342	LEEVI STA BLVD	1	Vista East	LEEVI STA BLVD & SR 417 OFF RAMP S & SR 417 ON RAMP S	SE	NA	NONE	Present	Y	N	2.5
F026876	HALF MOON DR	1	Crescent Park	EQUINOX AVE & HALF MOON DR	NE	NA	3703 HALF MOON DR	Present	N	N	0.0
F026883	HALF MOON DR	1	Crescent Park	EQUINOX AVE & HALF MOON DR	SE	NA	6729 EQUINOX AVE	Present	N	N	0.0
F026888	CRESCENT PARK BLVD	1	Crescent Park	CRESCENT PARK BLVD & LUNAR LN	E	NW	3801 CRESCENT PARK BLVD	Present	N	N	0.0
F026887	CRESCENT PARK BLVD	1	Crescent Park	CRESCENT PARK BLVD & LUNAR LN	N	SE	3793 CRESCENT PARK BLVD	Present	N	N	0.0
F026886	CRESCENT PARK BLVD	1	Crescent Park	CRESCENT PARK BLVD & EQUINOX AVE	NW	E	3685 CRESCENT PARK BLVD	Present	N	N	0.0
F026885	CRESCENT PARK BLVD	1	Crescent Park	CRESCENT PARK BLVD & EQUINOX AVE	NE	W	6757 EQUINOX AVE	Present	N	N	0.0
F026884	HALF MOON DR	1	Crescent Park	EQUINOX AVE & HALF MOON DR	SW	NA	3688 HALF MOON DR	Present	N	N	0.0
F026882	HALF MOON DR	1	Crescent Park	HALF MOON DR & UNNAMED CUL DE SAC	NW	E	3712 HALF MOON DR	Present	N	N	0.0
F026881	HALF MOON DR	1	Crescent Park	HALF MOON DR & UNNAMED CUL DE SAC	NE	W	3764 HALF MOON DR	Present	N	N	0.0
F026880	CRESCENT PARK BLVD	1	Crescent Park	CRESCENT PARK BLVD & SCYTHE AVE	N	SE	3889 CRESCENT PARK BLVD	Present	N	N	0.0
F026879	HALF MOON DR	1	Crescent Park	EQUINOX AVE & HALF MOON DR	NW	NA	3683 HALF MOON DR	Present	N	N	0.0

Ramp ID	Street Name	Comm. District	Neighborhood	Intersection	Intersect. Quadrant	Ped. Travel Direction	Nearest Parcel Address	Status	Marked Crossing	Midblock Crossing	Sidewalk Priority
F026877	JUDGE RD	1	Crescent Park	EQUINOX AVE & JUDGE RD	SE	W	3703 HALF MOON DR	Present	Y	N	0.0
F026878	JUDGE RD	1	Crescent Park	EQUINOX AVE & JUDGE RD	SW	E	3683 HALF MOON DR	Present	Y	N	0.0
F030279	DOWDEN RD	1	East Park	DOWDEN RD & UNNAMED DRIVEWAY	MEDIAN	W	10150 DOWDEN RD	Present	Y	N	0.0
F030280	DOWDEN RD	1	East Park	DOWDEN RD & UNNAMED DRIVEWAY	MEDIAN	E	10150 DOWDEN RD	Present	Y	N	0.0
F010542	OLD PATINA WAY	1	East Park	MID BLOCK OLD PATINA WAY	W	E	9836 OLD PATINA WAY	Present	Y	Y	0.0
F010624	OLD PATINA WAY	1	East Park	MID BLOCK OLD PATINA WAY	E	W	9837 OLD PATINA WAY	Present	Y	Y	0.0
F006608	LAKE DISTRICT LN	1	East Park	LAKE DISTRICT LN & TRUMPET LILY TRL	E	NA	10251 LAKE DISTRICT LN	Present	N	N	0.0
F006400	LAKE DISTRICT LN	1	East Park	LAKE DISTRICT LN & SILVER LAUREL WAY	W	NA	9898 LAKE DISTRICT LN	Present	Y	N	0.0
F006412	LAKE DISTRICT LN	1	East Park	LAKE DISTRICT LN & SILVER LAUREL WAY	N	NA	9899 LAKE DISTRICT LN	Present	Y	N	0.0
F006564	LAKE DISTRICT LN	1	East Park	MID BLOCK LAKE DISTRICT LN	NA	NA	10124 LAKE DISTRICT LN	Present	Y	Y	0.0
F006560	LAKE DISTRICT LN	1	East Park	MID BLOCK LAKE DISTRICT LN	NA	NA	OPPOSITE 10124 LAKE DISTRICT LN	Present	Y	Y	0.0
F006556	CAROLINE PARK DR	1	East Park	CAROLINE PARK DR & PARK ROW CT	NW	NA	10198 CAROLINE PARK DR	Present	Y	N	0.0
F006552	CAROLINE PARK DR	1	East Park	CAROLINE PARK DR & PARK ROW CT	SW	NA	10198 CAROLINE PARK DR	Present	Y	N	0.0
F006540	CAROLINE PARK DR	1	East Park	MID BLOCK CAROLINE PARK DR	NA	NA	10102 CAROLINE PARK DR	Present	Y	Y	0.0
F006524	CAROLINE PARK DR	1	East Park	CAROLINE PARK DR & COBALT PARK DR	NE	NA	9997 CAROLINE PARK DR	Present	Y	N	0.0
F006512	KRISTEN PARK DR	1	East Park	KRISTEN PARK DR & CAROLINE PARK DR	W	NA	9803 CAROLINA PARK DR	Present	Y	N	0.0
F006508	KRISTEN PARK DR	1	East Park	KRISTEN PARK DR & CAROLINE PARK DR	S	NA	9803 CAROLINA PARK DR	Present	Y	N	0.0
F006500	KRISTEN PARK DR	1	East Park	KRISTEN PARK DR & MOSS ROSE WAY	W	NA	10428 KRISTEN PARK DR	Present	Y	N	0.0
F006492	KRISTEN PARK DR	1	East Park	KRISTEN PARK DR & MOSS ROSE WAY	E	NA	10441 KRISTEN PARK DR	Present	Y	N	0.0
F006568	LAKE DISTRICT LN	1	East Park	MID BLOCK LAKE DISTRICT LN	NA	NA	10195 LAKE DISTRICT LN	Present	Y	Y	0.0
F006464	LAKE DISTRICT LN	1	East Park	KRISTEN PARK DR & LAKE DISTRICT LN	W	NA	9700 LAKE DISTRICT LN	Present	Y	N	0.0
F006496	KRISTEN PARK DR	1	East Park	KRISTEN PARK DR & MOSS ROSE WAY	N	NA	10441 KRISTEN PARK DR	Present	Y	N	0.0
F006356	CAROLINE PARK DR	1	East Park	CAROLINE PARK DR & OLD PATINA WAY	S	NA	9801 OLD PATINA WAY	Present	Y	N	0.0
F006404	LAKE DISTRICT LN	1	East Park	LAKE DISTRICT LN & SILVER LAUREL WAY	S	NA	10001 SILVER LAUREL WAY	Present	Y	N	0.0

Ramp ID	Street Name	Comm. District	Neighborhood	Intersection	Intersect. Quadrant	Ped. Travel Direction	Nearest Parcel Address	Status	Marked Crossing	Midblock Crossing	Sidewalk Priority
F006360	CAROLINE PARK DR	1	East Park	CAROLINE PARK DR & OLD PATINA WAY	E	NA	9787 OLD PATINA WAY	Present	Y	N	0.0
F006396	LAKE DISTRICT LN	1	East Park	CAROLINE PARK DR & LAKE DISTRICT LN	W	NA	9800 LAKE DISTRICT LN	Present	Y	N	0.0
F006384	KRISTEN PARK DR	1	East Park	KRISTEN PARK DR & OLD PATINA WAY	W	NE	9702 OLD PATINA WAY	Present	Y	N	0.0
F006380	KRISTEN PARK DR	1	East Park	KRISTEN PARK DR & OLD PATINA WAY	N	NA	10459 KRISTEN PARK DR	Present	Y	N	0.0
F006376	KRISTEN PARK DR	1	East Park	KRISTEN PARK DR & OLD PATINA WAY	E	NA	10465 KRISTEN PARK DR	Present	Y	N	0.0
F006372	KRISTEN PARK DR	1	East Park	KRISTEN PARK DR & OLD PATINA WAY	S	NA	9703 OLD PATINA WAY	Present	Y	N	0.0
F006364	CAROLINE PARK DR	1	East Park	CAROLINE PARK DR & OLD PATINA WAY	W	NA	9800 OLD PATINA WAY	Present	Y	N	0.0
F006368	KRISTEN PARK DR	1	East Park	KRISTEN PARK DR & OLD PATINA WAY	W	SE	9702 OLD PATINA WAY	Present	Y	N	0.0
F006468	LAKE DISTRICT LN	1	East Park	KRISTEN PARK DR & LAKE DISTRICT LN	E	NA	9697 LAKE DISTRICT LN	Present	Y	N	0.0
F006408	LAKE DISTRICT LN	1	East Park	LAKE DISTRICT LN & SILVER LAUREL WAY	E	NA	9899 LAKE DISTRICT LN	Present	Y	N	0.0
F006352	CAROLINE PARK DR	1	East Park	CAROLINE PARK DR & OLD PATINA WAY	N	NA	9792 OLD PATINA WAY	Present	Y	N	0.0
F006301	CAROLINE PARK DR	1	East Park	CAROLINE PARK DR & MOSS ROSE WAY	NW	NA	9762 MOSS ROSE WAY	Present	Y	N	0.0
F006297	CAROLINE PARK DR	1	East Park	CAROLINE PARK DR & MOSS ROSE WAY	NE	NA	9763 MOSS ROSE WAY	Present	Y	N	0.0
F006612	LAKE DISTRICT LN	1	East Park	LAKE DISTRICT LN & TRUMPET LILY TRL	N	NA	10247 LAKE DISTRICT LN	Present	N	N	0.0
F006572	LAKE DISTRICT LN	1	East Park	MID BLOCK LAKE DISTRICT LN	NA	NA	10124 LAKE DISTRICT LN	Present	Y	Y	0.0
F006488	KRISTEN PARK DR	1	East Park	KRISTEN PARK DR & MOSS ROSE WAY	S	NA	9601 MOSS ROSE WAY	Present	Y	N	0.0
F028113	LAKE NONA BLVD	1	Lake Nona Central	LAKE NONA BLVD & UNNAMED RD	W	NE	LAKE NONA BLVD	N/A, No Curb	N	N	0.0
F028114	LAKE NONA BLVD	1	Lake Nona Central	LAKE NONA BLVD & UNNAMED RD	N	SW	LAKE NONA BLVD	N/A, No Curb	N	N	0.0
F026767	MOSS PARK RD	1	Lake Nona Estates	MOSS PARK RD & NARCOOSSEE RD	MEDIAN	W	ACROSS FROM 10601 NARCOOSSEE RD	Present	Y	N	0.0
F004414	NARCOOSSEE RD	1	Lake Nona Estates	NARCOOSSEE RD & MOSS PARK RD	SW	NA	10601 NARCOOSSEE RD	Present	Y	N	0.0
F026766	MOSS PARK RD	1	Lake Nona Estates	MOSS PARK RD & NARCOOSSEE RD	MEDIAN	E	ACROSS FROM 10601 NARCOOSSEE RD	Present	Y	N	0.0
F025830	TAVISTOCK LAKES BLVD	1	Lake Nona South	TAVISTOCK LAKES BLVD & UNNAMED ROAD	W	NE	8755 TAVISTOCK LAKES BLVD	N/A, No Curb	N	N	0.0
F001880	BOGGY CREEK RD	1	Lake Nona South	BOGGY CREEK RD & J LAWSON BLVD	SW	NA	NONE	Present	Y	N	0.0
F025848	TAVISTOCK LAKES BLVD	1	Lake Nona South	TAVISTOCK LAKES BLVD & UNNAMED ROAD	NE	W	9665 TAVISTOCK LAKES BLVD	N/A, No Curb	N	N	0.0

Ramp ID	Street Name	Comm. District	Neighborhood	Intersection	Intersect. Quadrant	Ped. Travel Direction	Nearest Parcel Address	Status	Marked Crossing	Midblock Crossing	Sidewalk Priority
F025831	TAVISTOCK LAKES BLVD	1	Lake Nona South	TAVISTOCK LAKES BLVD & UNNAMED ROAD	N	SW	8755 TAVISTOCK LAKES BLVD	N/A, No Curb	N	N	0.0
F025766	LAUREATE BLVD	1	Lake Nona South	MID BLOCK CROSSING LAUREATE BLVD	N	S	6900 LAKE NONA BLVD	Present	N	Y	0.0
F025711	HUMBOLDT DR	1	Lake Nona South	HUMBOLDT DR & UNNAMED RD	NW	S	ADJACENT TO 7228 HUMBOLDT DR	Present	N	N	0.0
F025710	HUMBOLDT DR	1	Lake Nona South	HUMBOLDT DR & UNNAMED RD	SW	N	ADJACENT TO 7228 HUMBOLDT DR	Present	N	N	0.0
F025709	HUMBOLDT DR	1	Lake Nona South	HUMBOLDT DR & UNNAMED RD	NW	S	7228 HUMBOLDT DR	Present	N	N	0.0
F025708	HUMBOLDT DR	1	Lake Nona South	HUMBOLDT DR & UNNAMED RD	SW	N	7228 HUMBOLDT DR	Present	N	N	0.0
F025847	TAVISTOCK LAKES BLVD	1	Lake Nona South	TAVISTOCK LAKES BLVD & UNNAMED ROAD	NW	E	9665 TAVISTOCK LAKES BLVD	N/A, No Curb	N	N	0.0
F001972	BOGGY CREEK RD	1	Lake Nona South	BOGGY CREEK RD & J LAWSON BLVD	SE	NA	12903 BOGGY CREEK RD	Present	Y	N	0.0
F006136	MONTEREY BAY DR	1	LaVina	GRANITE BAY DR & MONTEREY BAY DR	N	NA	10190 GRANITE BAY DR	Present	N	N	0.0
F006132	MONTEREY BAY DR	1	LaVina	GRANITE BAY DR & MONTEREY BAY DR	E	NA	9345 MONTEREY BAY DR	Present	N	N	0.0
F032039	LANDING POINT LP	1	Meridian Park	LANDING POINT LP & UNNAMED DRIVEWAY	SW	E	ACROSS FROM 11932 LANDING POINT LOOP	N/A, No Curb	N	N	0.0
F032038	LANDING POINT LP	1	Meridian Park	LANDING POINT LP & UNNAMED DRIVEWAY	SE	W	ACROSS FROM 11932 LANDING POINT LOOP	N/A, No Curb	N	N	0.0
F026963	TRADEPORT DR N	1	Orlando International Airport	CENTERPORT ST & TRADEPORT DR N	SE	NA	9391 TRADEPORT DR	Present	N	N	0.0
F026962	TRADEPORT DR N	1	Orlando International Airport	CENTERPORT ST & TRADEPORT DR N	NE	NA	ONE JEFF FUQUA BLVD	Present	N	N	0.0
F026998	TRADEPORT DR N	1	Orlando International Airport	TRADEPORT DR N & UNNAMED RD	NE	S	9645 TRADEPORT DR	Present	N	N	0.0
F026999	TRADEPORT DR N	1	Orlando International Airport	TRADEPORT DR N & UNNAMED RD	SE	N	9645 TRADEPORT DR	Present	N	N	0.0
F027000	TRADEPORT DR N	1	Orlando International Airport	EXPRESS ST & TRADEPORT DR N	NE	NA	9645 TRADEPORT DR	Present	N	N	0.0
F029610	CHESTER ST	1	Randal Park	CHESTER ST & RANDAL PARK BLVD	N	SW	8391 RANDAL PARK BLVD	Present	Y	N	0.0
F031339	STOREY PARK BV	1	Storey Park	HISTORY AV & STOREY PARK BV	NW	S	11993 CHARADES ST	Present	Y	N	0.0
F031338	STOREY PARK BV	1	Storey Park	HISTORY AV & STOREY PARK BV	SW	N	11426 HISTORY AVE	Present	Y	N	0.0
F010259	LAKE UNDERHILL RD	2	Dover Shores East	LAKE UNDERHILL RD & UNNAMED ACCESS RD	SE	NA	4680 LAKE UNDERHILL RD	Present	Y	N	91.5
F000579	S PRIMROSE DR	2	Milk District	S PRIMROSE DR & E JACKSON ST	NE	NA	203 S PRIMROSE DR	Present	N	N	89.5
F000571	S PRIMROSE DR	2	Milk District	S PRIMROSE DR & PRIMROSE CT	SE	NA	2802 PRIMROSE CT	Present	N	N	89.5
F000583	S PRIMROSE DR	2	Milk District	S PRIMROSE DR & E JACKSON ST	SE	NA	106 S LAKEWOOD DR	Present	N	N	89.5

Ramp ID	Street Name	Comm. District	Neighborhood	Intersection	Intersect. Quadrant	Ped. Travel Direction	Nearest Parcel Address	Status	Marked Crossing	Midblock Crossing	Sidewalk Priority
F028737	LAKE UNDERHILL RD	2	Dover Shores East	LAKE UNDERHILL RD & UNNAMED RD	SW	E	505 CONWAY RD	Present	N	N	89.0
F031281	LAKE UNDERHILL RD	2	Dover Shores East	LAKE UNDERHILL RD & UNNAMED DRIVEWAY	SW	E	525 CONWAY RD UNIT 223	Present	N	N	89.0
F028738	LAKE UNDERHILL RD	2	Dover Shores East	LAKE UNDERHILL RD & UNNAMED RD	SE	W	505 CONWAY RD	Present	N	N	89.0
F029572	LAKE UNDERHILL RD	2	Dover Shores East	LAKE UNDERHILL RD & UNNAMED RD	SW	E	4680 LAKE UNDERHILL RD	Present	Y	N	89.0
F029573	LAKE UNDERHILL RD	2	Dover Shores East	LAKE UNDERHILL RD & UNNAMED RD	SE	W	4680 LAKE UNDERHILL RD	Present	Y	N	89.0
F031282	LAKE UNDERHILL RD	2	Dover Shores East	LAKE UNDERHILL RD & UNNAMED DRIVEWAY	SE	W	4680 LAKE UNDERHILL RD	Present	N	N	89.0
F010263	LAKE UNDERHILL RD	2	Dover Shores East	LAKE UNDERHILL RD & UNNAMED ACCESS RD	SW	NA	4680 LAKE UNDERHILL RD	Present	Y	N	89.0
F009737	GASTON FOSTER RD	2	Dover Manor	GASTON FOSTER RD & ADRIEL LN	NE	S	1448 ADRIEL LN	Present	N	N	86.0
F009246	COMMANDER DR	2	Countryside	TURNBULL DR & COMMANDER DR	NW	NA	5225 S SEMORAN BLVD	Present	Y	N	84.5
F009239	COMMANDER DR	2	Countryside	TURNBULL DR & COMMANDER DR	NE	NA	5300 COMMANDER DR	Present	Y	N	84.5
F011034	TERRE CIA AVE	2	Monterey	TERRE CIA AV & UNNAMED RD	NA	NA	1555 TERRE CIA AVE	Present	N	N	82.5
F002420	MAGUIRE BLVD	2	Colonial Town Center	FAIRGREEN ST & MAGUIRE BLVD	SE	NA	3184 E COLONIAL DR	Present	Y	N	82.0
F000563	S PRIMROSE DR	2	Milk District	E PINE ST & S PRIMROSE DR	SE	NA	2802 E PINE ST	Present	N	N	82.0
F000575	S PRIMROSE DR	2	Milk District	S PRIMROSE DR & PRIMROSE CT	NE	NA	2803 PRIMROSE CT	Present	N	N	82.0
F002416	MAGUIRE BLVD	2	Orlando Executive Airport	MAGUIRE BLVD & E AMELIA ST	NE	NA	400 HERNDON AVE	Present	N	N	82.0
F009663	GASTON FOSTER RD	2	Dover Manor	GASTON FOSTER RD & ANDREA BLVD	SE	NA	5005 JENNIFER PL	Present	Y	N	81.0
F009687	GASTON FOSTER RD	2	Dover Manor	GASTON FOSTER RD & NATALIE ST	SE	NA	OPPOSITE GASTON FOSTER RD	Present	Y	N	81.0
F009683	GASTON FOSTER RD	2	Dover Manor	GASTON FOSTER RD & NATALIE ST	NE	NA	OPPOSITE GASTON FOSTER RD	Present	Y	N	81.0
F009671	GASTON FOSTER RD	2	Dover Shores East	GASTON FOSTER RD & ANDREA BLVD	SW	NA	969 LENMORE CT	Present	Y	N	81.0
F009838	GASTON FOSTER RD	2	Dover Shores East	GASTON FOSTER RD & UNNAMED ACCESS RD	SW	NA	4700 LAKE UNDERHILL RD	N/A, No Curb	Y	N	81.0
F009834	GASTON FOSTER RD	2	Dover Shores East	GASTON FOSTER RD & UNNAMED ACCESS RD	NW	NA	4700 LAKE UNDERHILL RD	N/A, No Curb	Y	N	81.0
F009810	GASTON FOSTER RD	2	Dover Shores East	GASTON FOSTER RD & ROCKLEDGE RD	NW	NA	530 GASTON FOSTER RD	Present	Y	N	81.0
F009741	GASTON FOSTER RD	2	Dover Manor	GASTON FOSTER RD & ADRIEL LN	SE	N	1448 ADRIEL LN	Present	N	N	80.0
F009798	GASTON FOSTER RD	2	The Dovers	GASTON FOSTER RD & WALLY CT	SE	NA	537 GASTON FOSTER RD	Present	N	N	78.5

Ramp ID	Street Name	Comm. District	Neighborhood	Intersection	Intersect. Quadrant	Ped. Travel Direction	Nearest Parcel Address	Status	Marked Crossing	Midblock Crossing	Sidewalk Priority
F002806	PALMER ST	2	Lake Underhill	PALMER ST & ROBERTA AVE	NW	NA	403 LAKE UNDERHILL RD	Present	N	N	78.0
F028230	MAGUIRE BLVD	2	Colonial Town Center	MAGUIRE BLVD & UNNAMED RD	NE	S	657 MAGUIRE BLVD	Present	N	N	77.5
F002424	MAGUIRE BLVD	2	Colonial Town Center	FAIRGREEN ST & MAGUIRE BLVD	NE	NA	3184 E COLONIAL DR	Present	Y	N	77.5
F000325	N PRIMROSE DR	2	Milk District	N PRIMROSE DR & E WASHINGTON ST	NE	NA	2801 E WASHINGTON ST	Present	N	N	77.5
F000539	N PRIMROSE DR	2	Milk District	N PRIMROSE DR & E JEFFERSON ST	SE	NA	2804 E JEFFERSON ST	Present	N	N	77.5
F001585	LIDO ST	2	Monterey	LIDO ST & SIERRA LN	S	NA	5510 LIDO	Present	N	N	77.5
F001673	LIDO ST	2	Monterey	LIDO ST & ROMANO AVE	NE	NA	921 ROMANO AVE	Present	N	N	77.5
F028457	MAGUIRE BLVD	2	Orlando Executive Airport	MAGUIRE BLVD & UNNAMED RD	NE	S	4100 E COLONIAL DR	Present	N	N	76.5
F028456	MAGUIRE BLVD	2	Orlando Executive Airport	MAGUIRE BLVD & UNNAMED RD	SE	N	4100 E COLONIAL DR	Present	N	N	76.5
F002412	MAGUIRE BLVD	2	Orlando Executive Airport	MAGUIRE BLVD & E AMELIA ST	SE	NA	NONE	Present	N	N	76.5
F009362	COMMANDER DR	2	South Semoran	MARIPOSA COVE LN & COMMANDER DR	SW	NA	5852 MARIPOSA COVE LN	Present	N	N	76.0
F009358	COMMANDER DR	2	South Semoran	MARIPOSA COVE LN & COMMANDER DR	NW	NA	5860 MARIPOSA COVE LN	Present	N	N	76.0
F027703	DIXIE BELLE DR	2	Dixie Belle	DIXIE BELLE DR & FORZLEY ST & ROYAL BAY APTS	NE	S	5560 CURRY FORD RD	Present	Y	N	75.5
F027704	DIXIE BELLE DR	2	Dixie Belle	DIXIE BELLE DR & FORZLEY ST & ROYAL BAY APTS	SE	N	5560 CURRY FORD RD	Present	Y	N	75.5
F005252	S OXALIS AVE	2	Engelwood Park	S OXALIS AVE & PECOS CT	NE	W	6311 PECOS CT	Present	N	N	75.5
F005838	S OXALIS AVE	2	Engelwood Park	S OXALIS AVE & LIDO CT	SE	NA	6310 LIDO CT	Present	N	N	75.5
F010926	PECOS CT	2	Engelwood Park	S OXALIS AVE & PECOS CT	NE	S	6311 PECOS CT	Present	N	N	75.5
F005264	S OXALIS AVE	2	Engelwood Park	S OXALIS AVE & LIDO CT	NE	S	6311 LIDO CT	Present	N	N	75.5
F005244	S OXALIS AVE	2	Engelwood Park	S OXALIS AVE & PECOS CT	SE	N	6310 PECOS CT	Present	N	N	75.5
F010923	S OXALIS AVE	2	Engelwood Park	S OXALIS AVE & PECOS CT	SE	W	6310 PECOS CT	Present	N	N	75.5
F010929	S OXALIS AVE	2	Engelwood Park	S OXALIS AVE & LIDO CT	SE	NA	6310 LIDO CT	Present	N	N	75.5
F008035	PERSHING AVE	2	Pershing	PERSHING AVE & WOODGATE BLVD	SW	N	6450 PERSHING AVE	Present	Y	N	75.5
F007971	PERSHING AVE	2	Pershing	PERSHING AVE & LINGO LN	SE	NA	6450 PERSHING AVE	N/A, No Curb	N	N	75.5
F009802	GASTON FOSTER RD	2	The Dovers	GASTON FOSTER RD & WALLY CT	NE	NA	535 GASTON FOSTER RD	Present	N	N	75.5

Ramp ID	Street Name	Comm. District	Neighborhood	Intersection	Intersect. Quadrant	Ped. Travel Direction	Nearest Parcel Address	Status	Marked Crossing	Midblock Crossing	Sidewalk Priority
F009822	GASTON FOSTER RD	2	The Dovers	GASTON FOSTER RD & DOVER CIR	NE	NA	4901 DOVER CIR	Present	N	N	75.5
F009826	GASTON FOSTER RD	2	The Dovers	GASTON FOSTER RD & DOVER CIR	SE	NA	4900 DOVER CIR	Present	N	N	75.5
F008044	PERSHING AVE	2	Ventura	PERSHING AVE & WOODGATE BLVD	NW	E	4400 WOODGATE BLVD	Present	Y	N	75.5
F008031	PERSHING AVE	2	Ventura	PERSHING AVE & WOODGATE BLVD	NW	S	4400 WOODGATE BLVD	Present	Y	N	75.5
F008517	DIXIE BELLE DR	2	South Semoran	DIXIE BELLE DR & ASHFORD BLVD	SE	NA	3166 S SEMORAN BLVD	Present	N	N	75.0
F001984	S OXALIS AVE	2	Engelwood Park	SHENANDOAH WAY & S OXALIS AVE	SE	NA	6300 SHENANDOAH WAY	Present	N	N	73.0
F002087	SHENANDOAH WAY	2	Engelwood Park	SHENANDOAH WAY & S OXALIS AVE	NE	W	715 S OXALIS AVE	Present	N	N	73.0
F002024	S OXALIS AVE	2	Engelwood Park	SHENANDOAH WAY & S OXALIS AVE	NE	S	715 S OXALIS AVE	Present	N	N	73.0
F000551	N PRIMROSE DR	2	Milk District	N PRIMROSE DR & KILGORE ST	SE	NA	19 N PRIMROSE DR	Present	N	N	73.0
F009806	GASTON FOSTER RD	2	Dover Shores East	GASTON FOSTER RD & ROCKLEDGE RD	SW	NA	600 GASTON FOSTER RD	Present	Y	N	72.5
F009861	GASTON FOSTER RD	2	Dover Shores East	HAYLOCK DR & GASTON FOSTER RD	NW	NA	724 GASTON FOSTER RD	Present	Y	N	72.5
F010625	MARSCASTLE AVE	2	Dover Shores East	MARSCASTLE AVE & LARADO PL	NW	NA	4727 LARADO PL	Present	N	N	72.0
F010605	ARCIE ST	2	Dover Shores East	MARSCASTLE AVE & ARCIE ST	NE	NA	1229 MARSCASTLE AVE	Present	N	N	72.0
F031948	DANUBE WY	2	Engelwood Park	DANUBE WY & UNNAMED DRIVEWAY	NW	E	5801 DANUBE WY	N/A, No Curb	N	N	72.0
F031950	DANUBE WY	2	Engelwood Park	DANUBE WY & UNNAMED DRIVEWAY	SW	E	675 S SEMORAN BLVD	N/A, No Curb	N	N	72.0
F031955	DANUBE WY	2	Engelwood Park	DANUBE WY & UNNAMED DRIVEWAY	NE	W	5801 DANUBE WY	N/A, No Curb	N	N	72.0
F031954	DANUBE WY	2	Engelwood Park	DANUBE WY & UNNAMED DRIVEWAY	NW	E	5801 DANUBE WY	N/A, No Curb	N	N	72.0
F031947	DANUBE WY	2	Engelwood Park	DANUBE WY & UNNAMED DRIVEWAY	SE	W	5712 DANUBE WY	N/A, No Curb	N	N	72.0
F031953	DANUBE WY	2	Engelwood Park	DANUBE WY & UNNAMED DRIVEWAY	SE	W	675 S SEMORAN BLVD	N/A, No Curb	N	N	72.0
F031952	DANUBE WY	2	Engelwood Park	DANUBE WY & UNNAMED DRIVEWAY	SW	E	675 S SEMORAN BLVD	N/A, No Curb	N	N	72.0
F031949	DANUBE WY	2	Engelwood Park	DANUBE WY & UNNAMED DRIVEWAY	NE	W	5801 DANUBE WY	N/A, No Curb	N	N	72.0
F031946	DANUBE WY	2	Engelwood Park	DANUBE WY & UNNAMED DRIVEWAY	SW	E	5712 DANUBE WY	N/A, No Curb	N	N	72.0
F031951	DANUBE WY	2	Engelwood Park	DANUBE WY & UNNAMED DRIVEWAY	SE	W	675 S SEMORAN BLVD	N/A, No Curb	N	N	72.0
F004603	DANUBE WAY	2	Engelwood Park	STONEBRIDGE DR & DANUBE WAY	SW	NA	5818 STRASBERG TER	Present	N	N	72.0

Ramp ID	Street Name	Comm. District	Neighborhood	Intersection	Intersect. Quadrant	Ped. Travel Direction	Nearest Parcel Address	Status	Marked Crossing	Midblock Crossing	Sidewalk Priority
F002746	MERCADO AVE	2	Monterey	ANDORA ST & MERCADO AVE	N	NA	631 MERCADO AVE	Present	N	N	72.0
F002822	S CRYSTAL LAKE DR	2	Lake Underhill	PALMER ST & S CRYSTAL LAKE DR	NE	NA	3201 PALMER ST	Present	N	N	71.0
F002966	S CRYSTAL LAKE DR	2	Lake Underhill	S CRYSTAL LAKE DR & ANDERSON PL	NE	NA	3201 ANDERSON PL	Present	N	N	71.0
F002830	S CRYSTAL LAKE DR	2	Lake Underhill	S CRYSTAL LAKE DR & ANDERSON PL	SE	NA	3200 ANDERSON PL	Present	N	N	71.0
F002798	PALMER ST	2	Lake Underhill	PALMER ST & ROBERTA AVE	NE	NA	NONE	Present	N	N	70.5
F031943	STONEWALL JACKSON RD	2	Engelwood Park	STONEWALL JACKSON RD & UNNAMED DRIVEWAY	NE	W	795 S SEMORAN BLVD	N/A, No Curb	N	N	70.0
F031944	STONEWALL JACKSON RD	2	Engelwood Park	STONEWALL JACKSON RD & UNNAMED DRIVEWAY	NW	E	675 S SEMORAN BLVD	Present	N	N	70.0
F032099	STONEWALL JACKSON RD	2	Engelwood Park	STONEWALL JACKSON RD & UNNAMED DRIVEWAY	SW	E	801 S SEMORAN BLVD	N/A, No Curb	N	N	70.0
F032100	STONEWALL JACKSON RD	2	Engelwood Park	STONEWALL JACKSON RD & UNNAMED DRIVEWAY	SE	W	801 S SEMORAN BLVD	N/A, No Curb	N	N	70.0
F031942	STONEWALL JACKSON RD	2	Engelwood Park	STONEWALL JACKSON RD & UNNAMED DRIVEWAY	NW	E	795 S SEMORAN BLVD	N/A, No Curb	N	N	70.0
F031945	STONEWALL JACKSON RD	2	Engelwood Park	STONEWALL JACKSON RD & UNNAMED DRIVEWAY	NE	W	675 S SEMORAN BLVD	Present	N	N	70.0
F031818	STONEWALL JACKSON RD	2	Engelwood Park	PABLO LN & STONEWALL JACKSON RD	SW	E	5801 SHENANDOAH WAY	N/A, No Curb	N	N	70.0
F000559	N PRIMROSE DR	2	Milk District	N PRIMROSE DR & E CENTRAL BLVD & S PRIMROSE DR	SE	NA	2800 E CENTRAL BLVD	Present	N	N	70.0
F000567	S PRIMROSE DR	2	Milk District	E PINE ST & S PRIMROSE DR	NE	NA	2803 E PINE ST	Present	N	N	70.0
F005204	S OXALIS AVE	2	Engelwood Park	COLUMBIAN DR & S OXALIS AVE	SE	NA	1735 BUNKERHILL CT	N/A, No Curb	N	N	69.5
F005200	S OXALIS AVE	2	Engelwood Park	S OXALIS AVE & YORKTOWN DR	NE	NA	1735 BUNKERHILL CT	N/A, No Curb	N	N	69.5
F005208	S OXALIS AVE	2	Engelwood Park	COLUMBIAN DR & S OXALIS AVE	NE	NA	1735 BUNKERHILL CT	N/A, No Curb	N	N	69.5
F003257	CHILES LN	2	Engelwood Park	CHILES LN & KISLIN PL	SW	NA	5840 KISLIN PL	Present	N	N	69.0
F003419	CHILES LN	2	Engelwood Park	CHILES LN & KISLIN PL	NW	NA	5841 KISLIN PL	Present	N	N	69.0
F008723	DELICATA DR	2	Hibiscus	CADENZA DR & DELICATA DR	SW	NA	401 CADENZA DR	Present	N	N	69.0
F008718	DELICATA DR	2	Hibiscus	CADENZA DR & DELICATA DR	NE	NA	408 CADENZA DR	Present	N	N	69.0
F008513	DIXIE BELLE DR	2	South Semoran	DIXIE BELLE DR & ASHFORD BLVD	NE	NA	2966 S SEMORAN BLVD	Present	N	N	69.0
F003028	S OXALIS AVE	2	Engelwood Park	S OXALIS AVE & GREYLYNNE ST	E	NA	6214 GREYLYNNE ST	Present	N	N	68.5
F001565	LIDO ST	2	Monterey	LIDO ST & SIERRA LN	W	NA	5480 LIDO ST	Present	N	N	68.5

Ramp ID	Street Name	Comm. District	Neighborhood	Intersection	Intersect. Quadrant	Ped. Travel Direction	Nearest Parcel Address	Status	Marked Crossing	Midblock Crossing	Sidewalk Priority
F006469	GASTON FOSTER RD	2	Dover Estates	GASTON FOSTER RD & CEDAR BAY ST	NW	NA	4995 CEDAR BAY ST	Present	N	N	68.0
F006473	GASTON FOSTER RD	2	Dover Estates	GASTON FOSTER RD & CEDAR BAY ST	SW	NA	4994 CEDAR BAY ST	Present	N	N	68.0
F009647	NADINE ST	2	Dover Manor	JULIANA PL & NADINE ST	SE	NA	1201 JULIANA PL	Present	N	N	68.0
F008727	DELICATA DR	2	Hibiscus	DAHLIA DR & DELICATA DR	NE	NA	5885 DAHLIA AVE	Present	N	N	67.5
F031819	STONEWALL JACKSON RD	2	Engelwood Park	PABLO LN & STONEWALL JACKSON RD	SE	W	5801 SHENANDOAH WAY	N/A, No Curb	N	N	67.0
F003435	S OXALIS AVE	2	Engelwood Park	S OXALIS AVE & YELLOWSTONE ST	NE	NA	503 OXALIS AVE	Present	N	N	67.0
F002778	S OXALIS AVE	2	Engelwood Park	ROCKAWAY ST & S OXALIS AVE	NE	NA	531 OXALIS AVE	Present	N	N	67.0
F002762	S OXALIS AVE	2	Engelwood Park	ROCKAWAY ST & S OXALIS AVE	SE	NA	6300 ROCKAWAY ST	Present	N	N	67.0
F002586	S OXALIS AVE	2	Engelwood Park	S OXALIS AVE & LYONS ST	NE	NA	607 OXALIS AVE	Present	N	N	67.0
F003427	S OXALIS AVE	2	Engelwood Park	S OXALIS AVE & YELLOWSTONE ST	SE	NA	6300 YELLOWSTONE ST	Present	N	N	67.0
F002938	S OXALIS AVE	2	Engelwood Park	MACKENZIE ST & S OXALIS AVE	SE	NA	6300 MACKENZIE ST	Present	N	N	67.0
F002942	S OXALIS AVE	2	Engelwood Park	MACKENZIE ST & S OXALIS AVE	NE	NA	6301 MACKENZIE ST	Present	N	N	67.0
F002582	S OXALIS AVE	2	Engelwood Park	S OXALIS AVE & LYONS ST	SE	NA	6300 LYONS ST	Present	N	N	67.0
F000619	E CENTRAL BLVD	2	Milk District	E CENTRAL BLVD & S LAKEWOOD DR	SW	NA	2 S LAKEWOOD DR	Present	N	N	67.0
F000555	N PRIMROSE DR	2	Milk District	N PRIMROSE DR & E CENTRAL BLVD & S PRIMROSE DR	NE	NA	2801 E CENTRAL BLVD	Present	N	N	67.0
F000635	E CENTRAL BLVD	2	Milk District	E CENTRAL BLVD & MAYNARD AVE	SE	NA	1 MAYNARD AVE	Present	N	N	66.5
F000631	E CENTRAL BLVD	2	Milk District	E CENTRAL BLVD & MAYNARD AVE	SW	NA	2 MAYNARD AVE	Present	N	N	66.5
F000627	E CENTRAL BLVD	2	Milk District	E CENTRAL BLVD & N LAKEWOOD DR	NE	NA	3001 E CENTRAL BLVD	Present	N	N	66.5
F000623	E CENTRAL BLVD	2	Milk District	E CENTRAL BLVD & S LAKEWOOD DR	SE	NA	1 S LAKEWOOD DR	Present	N	N	66.5
F028949	E MICHIGAN ST	2	South Semoran	E MICHIGAN ST & UNNAMED RD	NW	E	5501 E MICHIGAN ST	Present	N	N	66.5
F028947	E MICHIGAN ST	2	South Semoran	E MICHIGAN ST & UNNAMED RD	NE	W	5555 E MICHIGAN ST	Present	N	N	66.5
F028948	E MICHIGAN ST	2	South Semoran	E MICHIGAN ST & UNNAMED RD	NW	E	5555 E MICHIGAN ST	Present	N	N	66.5
F028951	E MICHIGAN ST	2	South Semoran	E MICHIGAN ST & UNNAMED RD	SE	W	5550 E MICHIGAN ST	N/A, No Curb	N	N	66.5
F028950	E MICHIGAN ST	2	South Semoran	E MICHIGAN ST & UNNAMED RD	NE	W	5501 E MICHIGAN ST	Present	N	N	66.5

Ramp ID	Street Name	Comm. District	Neighborhood	Intersection	Intersect. Quadrant	Ped. Travel Direction	Nearest Parcel Address	Status	Marked Crossing	Midblock Crossing	Sidewalk Priority
F028952	E MICHIGAN ST	2	South Semoran	E MICHIGAN ST & UNNAMED RD	SW	E	5550 E MICHIGAN ST	N/A, No Curb	N	N	66.5
F028416	LAKE UNDERHILL RD	2	Engelwood Park	LAKE UNDERHILL RD & UNNAMED RD	SW	E	5830 LAKE UNDERHILL RD	Present	N	N	66.0
F028417	LAKE UNDERHILL RD	2	Engelwood Park	LAKE UNDERHILL RD & UNNAMED RD	SE	W	5830 LAKE UNDERHILL RD	Present	N	N	66.0
F002654	S CRYSTAL LAKE DR	2	Lake Underhill	PALMER ST & S CRYSTAL LAKE DR	SE	NA	601 S CRYSTAL LAKE DR	Present	N	N	66.0
F002622	MERCADO AVE	2	Monterey	MERCADO AVE & DORADO AVE	NW	NA	5445 DORADO AVE	Present	N	N	66.0
F002634	MERCADO AVE	2	Monterey	MERCADO AVE & DORADO AVE	SW	NA	504 MERCADO AVE	Present	N	N	66.0
F002638	MERCADO AVE	2	Monterey	ANDORA ST & MERCADO AVE	W	NA	634 MERCADO AVE	Present	N	N	66.0
F031804	FOXBORO DR	2	Dover Estates	FOXBORO DR & OAKBROOKE PL	N	SE	4745 OAKBROOKE PL	Present	N	N	65.5
F006557	FOXBORO DR	2	Dover Estates	FOXBORO DR & CEDAR BAY ST	NE	NA	4727 CEDAR BAY ST	Present	N	N	65.5
F006549	FOXBORO DR	2	Dover Estates	FOXBORO DR & CEDAR BAY ST	SE	NA	4726 CEDAR BAY ST	Present	N	N	65.5
F006533	FOXBORO DR	2	Dover Estates	FOXBORO DR & EAST WIND ST	SE	NA	4738 EAST WIND ST	Present	N	N	65.5
F006537	FOXBORO DR	2	Dover Estates	FOXBORO DR & EAST WIND ST	NE	NA	4749 EAST WIND ST	Present	N	N	65.5
F000357	E JEFFERSON ST	2	Milk District	E JEFFERSON ST & N LAKEWOOD DR	SW	NA	2922 E JEFFERSON ST	Present	N	N	65.5
F001405	LIDO ST	2	Monterey	LIDO ST & ROMANO AVE	SE	NA	1001 ROMANO AVE	Present	N	N	65.5
F001397	LA COSTA DR	2	Monterey	LA COSTA DR & ROMANO AVE	NE	NA	1219 ROMANO AVE	Present	N	N	65.5
F009271	E CONCORD ST	2	Colonial Town Center	E CONCORD ST & CALVIN AVE	NW	NA	501 COMMONWEALTH AVE	Present	N	N	65.0
F023484	E CONCORD ST	2	Colonial Town Center	E CONCORD ST & UNNAMED ROAD	NW	E	605 COMMONWEALTH AVE	Present	Y	N	65.0
F023485	E CONCORD ST	2	Colonial Town Center	E CONCORD ST & UNNAMED ROAD	NE	W	605 COMMONWEALTH AVE	Present	Y	N	65.0
F031636	LA COSTA DR	2	Engelwood Park	LA COSTA DR & UNNAMED DRIVEWAY	NE	W	6123 LA COSTA DR	N/A, No Curb	N	N	65.0
F031633	LA COSTA DR	2	Engelwood Park	LA COSTA DR & UNNAMED DRIVEWAY	NW	E	6123 LA COSTA DR	N/A, No Curb	N	N	65.0
F031634	LA COSTA DR	2	Engelwood Park	LA COSTA DR & UNNAMED DRIVEWAY	NE	W	6123 LA COSTA DR	N/A, No Curb	N	N	65.0
F031635	LA COSTA DR	2	Engelwood Park	LA COSTA DR & UNNAMED DRIVEWAY	NW	E	6123 LA COSTA DR	N/A, No Curb	N	N	65.0
F010961	LA COSTA DR	2	Engelwood Park	GELWOOD AVE & LA COSTA DR	SW	N	6204 LA COSTA DR	Present	Y	N	65.0
F029612	S CRYSTAL LAKE DR	2	Lake Underhill	CLEMWOOD DR & S CRYSTAL LAKE DR	NE	S	3209 CLEMWOOD DR	N/A, No Curb	N	N	65.0

Ramp ID	Street Name	Comm. District	Neighborhood	Intersection	Intersect. Quadrant	Ped. Travel Direction	Nearest Parcel Address	Status	Marked Crossing	Midblock Crossing	Sidewalk Priority
F001546	S CRYSTAL LAKE DR	2	Lake Underhill	S CRYSTAL LAKE DR & RENLEE PL	SE	NA	707 S CRYSTAL LAKE DR	Present	N	N	65.0
F031931	COMMANDER DR	2	South Semoran	COMMANDER DR & UNNAMED DRIVEWAY	SW	N	5749 GATLIN AVE	Present	N	N	65.0
F031932	COMMANDER DR	2	South Semoran	COMMANDER DR & UNNAMED DRIVEWAY	NW	S	5749 GATLIN AVE	Present	N	N	65.0
F009298	COMMANDER DR	2	South Semoran	GATLIN AVE & COMMANDER DR	NE	NA	4675 COMMANDER DR	Present	Y	N	65.0
F009310	COMMANDER DR	2	South Semoran	GATLIN AVE & COMMANDER DR	NW	NA	5785 GATLIN AVE	Present	Y	N	65.0
F009306	PERSHING AVE	2	South Semoran	PERSHING AVE & COMMANDER DR	SW	NA	4572 COMMANDER DR	Present	N	N	65.0
F009667	GASTON FOSTER RD	2	Dover Manor	GASTON FOSTER RD & ANDREA BLVD	NE	NA	5008 LIDO ST	Present	Y	N	64.5
F009675	GASTON FOSTER RD	2	Dover Shores East	GASTON FOSTER RD & ANDREA BLVD	NW	NA	949 LENMORE CT	Present	Y	N	64.5
F003040	MERCADO AVE	2	Monterey	MERCADO AVE & HERMOSA ST	SW	NA	424 MERCADO AVE	Present	N	N	64.5
F001967	MERCADO AVE	2	Monterey	MERCADO AVE & SAN JUAN BLVD	NW	NA	830 MERCADO AVE	Present	N	N	64.5
F001980	MERCADO AVE	2	Monterey	ANDORA ST & MERCADO AVE	S	NA	700 MERCADO AVE	Present	N	N	64.5
F003135	MERCADO AVE	2	Monterey	MERCADO AVE & HERMOSA ST	NW	NA	414 MERCADO AVE	Present	N	N	64.5
F010131	SANTIAGO AVE	2	Monterey	SANTIAGO AVE & SAN PAULO ST	NE	NA	5101 SAN PAULO ST	Present	N	N	64.5
F031941	LA COSTA DR	2	Engelwood Park	LA COSTA DR & UNNAMED DRIVEWAY	N	SW	5781 LA COSTA DR	N/A, No Curb	N	N	64.0
F007527	LA COSTA DR	2	Engelwood Park	MANCHA RE AL DR & AMERICANA PL & LA COSTA DR	NW	NA	5898 SAGUNTO ST	Present	N	N	64.0
F000337	E WASHINGTON ST	2	Milk District	E WASHINGTON ST & N LAKEWOOD DR	NW	NA	2925 E WASHINGTON ST	Present	N	N	64.0
F009774	GASTON FOSTER RD	2	The Dovers	BARCELONA ST & GASTON FOSTER RD	NE	S	4901 BARCELONA ST	Present	Y	N	64.0
F009764	GASTON FOSTER RD	2	The Dovers	BARCELONA ST & GASTON FOSTER RD	SE	N	4900 BARCELONA ST	Present	Y	N	64.0
F007522	LA COSTA DR	2	Engelwood Park	MANCHA RE AL DR & AMERICANA PL & LA COSTA DR	NE	NA	5900 SAGUNTO ST	Present	N	N	63.5
F007479	GELWOOD AVE	2	Engelwood Park	GELWOOD AVE & LA COSTA DR	NW	S	1228 GELWOOD AVE	Present	Y	N	63.5
F001649	LIDO ST	2	Monterey	S SAN LUIS DR & LIDO ST	NE	NA	919 S SAN LUIS DR	Present	N	N	63.5
F009905	DORETTA CT	2	Dover Manor	DORETTA CT & DORETTA CT (CUL DE SAC)	SE	NA	5042 DORETTA CT	Present	N	N	63.0
F009913	DORETTA CT	2	Dover Manor	DORETTA CT & DORETTA CT (CUL DE SAC)	SW	NA	5032 DORETTA CT	Present	N	N	63.0
F028566	E GRANT ST	2	Lake Fredrica	E GRANT ST & UNNAMED RD	NE	W	5700 FOLKSTONE LN	Present	N	N	63.0

Ramp ID	Street Name	Comm. District	Neighborhood	Intersection	Intersect. Quadrant	Ped. Travel Direction	Nearest Parcel Address	Status	Marked Crossing	Midblock Crossing	Sidewalk Priority
F028565	E GRANT ST	2	Lake Fredrica	E GRANT ST & UNNAMED RD	NW	E	5700 FOLKSTONE LN	Present	N	N	63.0
F006117	E GRANT ST	2	Lake Fredrica	E GRANT ST & BOWEN DR	NW	NA	5700 FOLKSTONE LN	Present	N	N	63.0
F003921	CANDLEWYCK DR	2	Engelwood Park	FISH CT & HENDREN DR & CANDLEWYCK DR	SW	NA	1302 CANDLEWYCK DR	Present	N	N	62.5
F003933	CANDLEWYCK DR	2	Engelwood Park	FISH CT & HENDREN DR & CANDLEWYCK DR	NW	NA	5973 FISH CT	Present	N	N	62.5
F003937	CANDLEWYCK DR	2	Engelwood Park	FISH CT & HENDREN DR & CANDLEWYCK DR	SE	NA	1301 CANDLEWYCK DR	Present	N	N	62.5
F003159	S OXALIS AVE	2	Engelwood Park	S OXALIS AVE & GREYLYNNE ST	N	NA	409 OXALIS AVE	Present	N	N	62.5
F011037	TERRE CIA AVE	2	Monterey	TERRE CIA AV & UNNAMED RD	NA	NA	1555 TERRE CIA AVE	Present	N	N	62.5
F009287	E CONCORD ST	2	Colonial Town Center	E CONCORD ST & COMMONWEALTH AVE	NW	NA	615 HERNDON AVE	Present	N	N	62.0
F009279	HERNDON AVE	2	Colonial Town Center	E CONCORD ST & HERNDON AVE	NE	NA	615 HERNDON AVE	Present	N	N	62.0
F006485	GASTON FOSTER RD	2	Dover Estates	GASTON FOSTER RD & EAST WIND ST	NW	NA	4993 EAST WIND ST	Present	N	N	62.0
F006489	GASTON FOSTER RD	2	Dover Estates	GASTON FOSTER RD & EAST WIND ST	SW	NA	4992 EAST WIND ST	Present	N	N	62.0
F005184	E MICHIGAN ST	2	South Semoran	E MICHIGAN ST & DIXIE BELLE DR	SE	NA	5550 E MICHIGAN ST	Present	Y	N	62.0
F005136	E MICHIGAN ST	2	South Semoran	E MICHIGAN ST & DIXIE BELLE DR	NE	NA	5501 E MICHIGAN ST	N/A, No Curb	Y	N	62.0
F009893	MELISSA AVE	2	Dover Manor	MELISSA AVE & DORETTA CT & JEANNINE CT	SE	NA	5042 DORETTA CT	Present	N	N	61.5
F009713	MELISSA AVE	2	Dover Manor	MELISSA AVE & NATALIE ST	SW	NA	5038 NATALIE ST	Present	N	N	61.5
F009886	MELISSA AVE	2	Dover Manor	MELISSA AVE & DORETTA CT & JEANNINE CT	NW	NA	5038 NATALIE ST	Present	N	N	61.5
F009717	MELISSA AVE	2	Dover Manor	MELISSA AVE & NATALIE ST	NW	NA	5039 NATALIE ST	Present	N	N	61.5
F006093	RAPER DAIRY RD	2	Lake Fredrica	RAPER DAIRY RD & E GRANT ST	NW	NA	5762 FOLKSTONE LN	Present	N	N	61.5
F010127	SANTIAGO AVE	2	Monterey	SANTIAGO AVE & SAN PAULO ST	SE	NA	435 SANTIAGO AVE	Present	N	N	61.5
F008039	PERSHING AVE	2	Ventura	PERSHING AVE & WOODGATE BLVD	NE	W	OPPOSITE 4400 WOODGATE BLVD	Present	Y	N	61.5
F009729	SHELLEY CT	2	Dover Manor	MELISSA AVE & SHELLEY CT	NW	NA	5030 SHELLEY CT	Present	N	N	61.0
F009631	NADINE ST	2	Dover Manor	ANGELINE AVE & NADINE ST	SW	E	1204 ANGELINE AVE	Present	N	N	61.0
F009889	MELISSA AVE	2	Dover Manor	MELISSA AVE & DORETTA CT & JEANNINE CT	NE	NA	1221 MELISSA AVE	Present	N	N	61.0
F009635	NADINE ST	2	Dover Manor	ANGELINE AVE & NADINE ST	SE	W	1205 ANGELINE AVE	Present	N	N	61.0

Ramp ID	Street Name	Comm. District	Neighborhood	Intersection	Intersect. Quadrant	Ped. Travel Direction	Nearest Parcel Address	Status	Marked Crossing	Midblock Crossing	Sidewalk Priority
F000607	KILGORE ST	2	Milk District	KILGORE ST & N LAKEWOOD DR	SW	NA	2942 E KILGORE ST	Present	N	N	61.0
F009346	COMMANDER DR	2	South Semoran	COMMANDER DR & VISTA LINDA DR	SW	N	5776 VISTA LINDA DR	Present	N	N	61.0
F009342	COMMANDER DR	2	South Semoran	COMMANDER DR & VISTA LINDA DR	NW	S	5787 VISTA LINDA DR	Present	N	N	61.0
F031514	YEW DR	2	Azalea Park	YEW DR & UNNAMED DRIVEWAY	NE	W	102 S SEMORAN BLVD	N/A, No Curb	N	N	60.5
F009576	ROSEMARY DR	2	Dover Manor	ROSEMARY DR & NADINE ST	SW	N	5310 NADINE ST	Present	N	N	60.5
F009615	NADINE ST	2	Dover Manor	NADINE ST & NADINE CT	SE	NA	1207 NADINE CT	Present	N	N	60.5
F009564	ROSEMARY DR	2	Dover Manor	ROSEMARY DR & NADINE ST	NW	S	5311 NADINE ST	Present	N	N	60.5
F008781	HIBISCUS RD	2	Hibiscus	HIBISCUS RD & HIBISCUS WAY	NW	NA	500 HIBISCUS WAY	Present	N	N	60.5
F010057	SAN JUAN BLVD	2	Monterey	HERMOSA ST & SAN JUAN BLVD	SE	NA	5314 HERMOSA ST	Present	N	N	60.5
F010053	HERMOSA ST	2	Monterey	HERMOSA ST & ROMANO AVE	SW	NA	5330 HERMOSA ST	Present	N	N	60.5
F002678	ROMANO AVE	2	Monterey	EL VEDADO AVE & ROMANO AVE	W	NA	634 ROMANO AVE	Present	N	N	60.5
F010577	PALADIN CT	2	Dover Shores East	PALADIN CT & LENMORE ST & LENMORE CT	SW	NA	1100 PALADIN CIR	Present	N	N	60.0
F010593	LENMORE CT	2	Dover Shores East	LENMORE CT & ANDREA BLVD	SE	NA	969 LENMORE CT	Present	N	N	60.0
F010570	PALADIN CT	2	Dover Shores East	PALADIN CT & LENMORE ST & LENMORE CT	SE	NA	1049 LENMORE CT	Present	N	N	60.0
F000361	E JEFFERSON ST	2	Milk District	E JEFFERSON ST & N LAKEWOOD DR	SE	NA	3000 E JEFFERSON ST	Present	N	N	60.0
F000345	E WASHINGTON ST	2	Milk District	E WASHINGTON ST & N LAKEWOOD DR	NE	NA	3001 E WASHINGTON ST	Present	N	N	60.0
F007758	MARIPOSA COVE LN	2	South Semoran	MARIPOSA COVE LN & JALISCO LN	NW	NA	5126 JALISCO LN	Present	N	N	60.0
F007753	MARIPOSA COVE LN	2	South Semoran	MARIPOSA COVE LN & JALISCO LN	NE	NA	5125 JALISCO LN	Present	N	N	60.0
F028360	E GRANT ST	2	Lake Fredrica	E GRANT ST & SUNDOWN CIR	SW	E	5870 SUNDOWN CIR	Present	Y	N	59.5
F001007	BAHIA AVE	2	Monterey	BAHIA AVE & E SAN LUIS DR	SW	NA	1400 BAHIA AVE	Present	N	N	59.5
F007620	STONEWALL JACKSON RD	2	Engelwood Park	STONEWALL JACKSON RD & SAVANNAH PL & YUCATAN DR	SW	E	OPPOSITE 5777 STONEWALL JACKSON RD	Present	N	N	59.0
F007615	STONEWALL JACKSON RD	2	Engelwood Park	STONEWALL JACKSON RD & SAVANNAH PL & YUCATAN DR	SW	N	OPPOSITE 5777 STONEWALL JACKSON RD	Present	Y	N	59.0
F004599	DANUBE WAY	2	Engelwood Park	STONEBRIDGE DR & DANUBE WAY	SE	NA	5818 STRASBERG TER	Present	N	N	59.0
F010972	GELWOOD AVE	2	Engelwood Park	GELWOOD AVE & MARGIE CT	SW	NA	1408 GELWOOD AVE	Present	N	N	59.0

Ramp ID	Street Name	Comm. District	Neighborhood	Intersection	Intersect. Quadrant	Ped. Travel Direction	Nearest Parcel Address	Status	Marked Crossing	Midblock Crossing	Sidewalk Priority
F003493	LA COSTA DR	2	Engelwood Park	LA COSTA DR & VIRGINIAN DR	SE	NA	1300 VILLAGE WAY	Present	N	N	59.0
F004595	DANUBE WAY	2	Engelwood Park	DANUBE WAY & LENWAY DR	SW	E	5818 STRASBERG TER	Present	N	N	59.0
F003517	LA COSTA DR	2	Engelwood Park	HERITAGE LN & LA COSTA DR	SE	NA	1300 VILLAGE WAY	Present	N	N	59.0
F003513	LA COSTA DR	2	Engelwood Park	HERITAGE LN & LA COSTA DR	SW	NA	1300 VILLAGE WAY	Present	N	N	59.0
F010969	GELWOOD AVE	2	Engelwood Park	GELWOOD AVE & MARGIE CT	NW	NA	6203 MARGIE CT	Present	N	N	59.0
F003489	LA COSTA DR	2	Engelwood Park	LA COSTA DR & VIRGINIAN DR	SW	NA	1300 VILLAGE WAY	Present	N	N	59.0
F010966	JIBWAY CT	2	Engelwood Park	GELWOOD AVE & JIBWAY CT	SW	N	6208 JIBWAY CT	Present	N	N	59.0
F007493	GELWOOD AVE	2	Engelwood Park	GELWOOD AVE & JIBWAY CT	NW	S	6205 JIBWAY CT	Present	N	N	59.0
F006105	RAPER DAIRY RD	2	Lake Fredrica	RAPER DAIRY RD & MAUSSER DR	SW	NA	5916 MAUSSER DR	Present	N	N	59.0
F006101	RAPER DAIRY RD	2	Lake Fredrica	RAPER DAIRY RD & FOLKSTONE LN	NW	NA	5762 FOLKSTONE LN	Present	N	N	59.0
F006097	RAPER DAIRY RD	2	Lake Fredrica	RAPER DAIRY RD & FOLKSTONE LN	SW	NA	5762 FOLKSTONE LN	Present	N	N	59.0
F006109	RAPER DAIRY RD	2	Lake Fredrica	RAPER DAIRY RD & MAUSSER DR	NW	NA	5916 MAUSSER DR	Present	N	N	59.0
F009865	GASTON FOSTER RD	2	Dover Shores East	HAYLOCK DR & GASTON FOSTER RD	SW	NA	800 GASTON FOSTER RD	Present	Y	N	58.5
F010025	HERMOSA ST	2	Monterey	HERMOSA ST & EL VEDADO AVE	SW	NA	5358 HERMOSA ST	Present	N	N	58.5
F009748	GASTON FOSTER RD	2	The Dovers	GASTON FOSTER RD & COQUINA CT	SE	NA	831 COQUINA CT	Present	N	N	58.5
F009752	GASTON FOSTER RD	2	The Dovers	GASTON FOSTER RD & COQUINA CT	NE	NA	805 GASTON FOSTER RD	Present	N	N	58.5
F004658	AUGUSTA NATIONAL DR	2	Airport North	AUGUSTA NATIONAL DR & BENT PINE DR	N	NA	5743 BENT PINE DR	Present	N	N	58.0
F004654	AUGUSTA NATIONAL DR	2	Airport North	AUGUSTA NATIONAL DR & BENT PINE DR	W	NA	5740 BENT PINE DR	Present	N	N	58.0
F006517	FOXBORO DR	2	Dover Estates	FOXBORO DR & OAKBROOKE PL	E	NA	4804 OAKBROOKE PL	Present	N	N	58.0
F007605	STONEWALL JACKSON RD	2	Engelwood Park	STONEWALL JACKSON RD & SAVANNAH PL & YUCATAN DR	SE	NA	803 DON QUIXOTE AVE	Present	N	N	57.5
F003553	LA COSTA DR	2	Engelwood Park	MANCHA RE AL DR & AMERICANA PL & LA COSTA DR	SW	NA	1300 VILLAGE WAY	Present	N	N	57.5
F005196	S OXALIS AVE	2	Engelwood Park	S OXALIS AVE & YORKTOWN DR	SE	NA	1735 BUNKERHILL CT	N/A, No Curb	N	N	57.5
F002842	YUCATAN DR	2	Engelwood Park	YUCATAN DR & APPIAN WAY	S	NA	5908 APPIAN WAY	Present	N	N	57.5
F003605	LA COSTA DR	2	Engelwood Park	VILLAGE WAY & LA COSTA DR	SE	NA	1300 VILLAGE WAY	Present	N	N	57.5

Ramp ID	Street Name	Comm. District	Neighborhood	Intersection	Intersect. Quadrant	Ped. Travel Direction	Nearest Parcel Address	Status	Marked Crossing	Midblock Crossing	Sidewalk Priority
F003601	LA COSTA DR	2	Engelwood Park	VILLAGE WAY & LA COSTA DR	SW	NA	1300 VILLAGE WAY	Present	N	N	57.5
F003585	LA COSTA DR	2	Engelwood Park	CARRIAGE LN & LA COSTA DR	SE	NA	1300 VILLAGE WAY	Present	N	N	57.5
F003581	LA COSTA DR	2	Engelwood Park	CARRIAGE LN & LA COSTA DR	SW	NA	1300 VILLAGE WAY	Present	N	N	57.5
F008786	HIBISCUS RD	2	Hibiscus	HIBISCUS RD & HIBISCUS WAY	NE	NA	515 HIBISCUS WAY	Present	N	N	57.5
F000603	KILGORE ST	2	Milk District	KILGORE ST & N LAKEWOOD DR	NE	NA	31 N LAKEWOOD DR	Present	N	N	57.0
F010021	HERMOSA ST	2	Monterey	HERMOSA ST & EL VEDADO AVE	SE	NA	5406 HERMOSA ST	Present	N	N	57.0
F001275	S SAN LUIS DR	2	Monterey	INCA ST & S SAN LUIS DR	SE	NA	5400 INCA ST	Present	N	N	57.0
F004610	AUGUSTA NATIONAL DR	2	Airport North	AUGUSTA NATIONAL DR & BENT PINE DR	E	NA	5901 BENT PINE DR	Present	N	N	56.5
F006329	FOXBORO DR	2	Dover Estates	FOXBORO DR & CASABA PL	NE	NA	4825 CASABA PL	Present	N	N	56.5
F006341	FOXBORO DR	2	Dover Estates	FOXBORO DR & RABAMA PL	SE	NA	4822 RABAMA PL	Present	N	N	56.5
F006345	FOXBORO DR	2	Dover Estates	FOXBORO DR & RABAMA PL	NE	NA	4817 RABAMA PL	Present	N	N	56.5
F009468	ANDREA BLVD	2	Dover Manor	JESSICA AVE & ANDREA BLVD	NW	NA	5075 ANDREA BLVD	Present	N	N	56.5
F001385	LA COSTA DR	2	Monterey	LA COSTA DR & BAHIA AVE	NE	NA	5501 LA COSTA DR	Present	N	N	56.5
F001401	LA COSTA DR	2	Monterey	LA COSTA DR & BAHIA AVE	NW	NA	5491 LA COSTA DR	Present	N	N	56.5
F001247	LA COSTA DR	2	Monterey	LA COSTA DR & BAHIA AVE	SW	NA	1300 BAHIA AVE	Present	N	N	56.5
F029049	LEE VISTA BLVD	2	Airport North	LEE VISTA BLVD & UNNAMED RD	SE	W	6200 LEE VISTA BLVD	Present	N	N	56.0
F029048	LEE VISTA BLVD	2	Airport North	LEE VISTA BLVD & UNNAMED RD	SW	E	6200 LEE VISTA BLVD	Present	N	N	56.0
F028293	LEE VISTA BLVD	2	Airport North	LEE VISTA BLVD & SWISSCO DR	SE	W	6200 LEE VISTA BLVD	Present	Y	N	56.0
F028292	LEE VISTA BLVD	2	Airport North	LEE VISTA BLVD & SWISSCO DR	SW	E	6200 LEE VISTA BLVD	Present	Y	N	56.0
F029241	LEE VISTA BLVD	2	Airport North	CORPORATE CENTRE BLVD & LEE VISTA BLVD & T P C DR	MEDIAN	W	6252 LEE VISTA BLVD	Present	Y	N	56.0
F008745	HIBISCUS RD	2	Hibiscus	HIBISCUS RD & DELICATA DR	SW	E	472 DELICATA DR	Present	N	N	56.0
F008690	HIBISCUS RD	2	Hibiscus	HIBISCUS RD & DELICATA DR	SE	NA	471 DELICATA DR	Present	N	N	56.0
F006751	RAPER DAIRY RD	2	Lake Fredrica	RAPER DAIRY RD & E GRANT ST	SW	NA	6054 VILLAGE CIR	Present	N	N	55.5
F006756	E GRANT ST	2	Lake Fredrica	OAK PARK WAY & E GRANT ST	SE	NA	2866 OAK PARK WAY	Present	N	N	55.5

Ramp ID	Street Name	Comm. District	Neighborhood	Intersection	Intersect. Quadrant	Ped. Travel Direction	Nearest Parcel Address	Status	Marked Crossing	Midblock Crossing	Sidewalk Priority
F006113	E GRANT ST	2	Lake Fredrica	E GRANT ST & BOWEN DR	NE	NA	5762 FOLKSTONE LN	Present	N	N	55.5
F002253	S CRYSTAL LAKE DR	2	Lake Underhill	S CRYSTAL LAKE DR & RENLEE PL	NE	NA	631 S CRYSTAL LAKE DR	Present	N	N	55.5
F002257	S CRYSTAL LAKE DR	2	Lake Underhill	S CRYSTAL LAKE DR & PICKFAIR ST	SE	NA	3200 PICKFAIR ST	Present	N	N	55.5
F001503	LIDO ST	2	Monterey	S SAN LUIS DR & LIDO ST	SW	NA	1000 SAN LUIS DR	Present	N	N	55.5
F001538	S SAN LUIS DR	2	Monterey	PECOS ST & S SAN LUIS DR	SE	NA	5400 PECOS ST	Present	N	N	55.5
F001569	S SAN LUIS DR	2	Monterey	PECOS ST & S SAN LUIS DR	NE	NA	5401 PECOS ST	Present	N	N	55.5
F027965	PERSHING AVE	2	Pershing	PERSHING AVE & UNAMED RD	NW	E	6532 PERSHING AVE	Present	Y	N	55.5
F027966	PERSHING AVE	2	Pershing	PERSHING AVE & UNAMED RD	NE	W	6532 PERSHING AVE	Present	Y	N	55.5
F027967	PERSHING AVE	2	Pershing	PERSHING AVE & UNAMED RD	NW	E	6570 PERSHING AVE	Present	Y	N	55.5
F027968	PERSHING AVE	2	Pershing	PERSHING AVE & UNAMED RD	NE	W	6570 PERSHING AVE	Present	Y	N	55.5
F009651	NADINE ST	2	Dover Manor	JULIANA PL & NADINE ST	SW	E	1200 JULIANA PL	Present	N	N	55.0
F010981	APPIAN WAY	2	Engelwood Park	APPIAN WAY & ENGEL DR	SE	NA	6052 APPIAN WAY	Present	N	N	55.0
F003407	APPIAN WAY	2	Engelwood Park	APPIAN WAY & ENGEL DR	SE	NA	6052 APPIAN WAY	Present	N	N	55.0
F001719	APPIAN WAY	2	Engelwood Park	APPIAN WAY & ENGEL DR	NE	NA	527 ENGEL DR	Present	N	N	55.0
F006842	BOWEN DR	2	Lake Fredrica	FOLKSTONE LN & BOWEN DR	NW	NA	5700 FOLKSTONE LN	Present	N	N	55.0
F028728	PERSHING AVE	2	South Semoran	PERSHING AVE & UNNAMED RD	NW	E	4417 S SEMORAN BLVD	Present	N	N	55.0
F028725	PERSHING AVE	2	South Semoran	PERSHING AVE & UNNAMED RD	NE	W	4417 S SEMORAN BLVD	Present	N	N	55.0
F028727	PERSHING AVE	2	South Semoran	PERSHING AVE & UNNAMED RD	NE	W	4417 S SEMORAN BLVD	Present	N	N	55.0
F028726	PERSHING AVE	2	South Semoran	PERSHING AVE & UNNAMED RD	NW	E	4417 S SEMORAN BLVD	Present	N	N	55.0
F008681	HIBISCUS RD	2	Hibiscus	HIBISCUS RD & CADENZA DR	SW	NA	470 CADENZA DR	Present	N	N	54.5
F008644	HIBISCUS RD	2	Hibiscus	HIBISCUS PL & HIBISCUS RD	NW	E	500 HIBISCUS PL	Present	N	N	54.5
F008640	HIBISCUS RD	2	Hibiscus	HIBISCUS PL & HIBISCUS RD	NE	NA	501 HIBISCUS PL	Present	N	N	54.5
F008635	HIBISCUS RD	2	Hibiscus	HIBISCUS RD & CADENZA DR	SE	NA	465 CADENZA DR	Present	N	N	54.5
F002669	NORTH FRONTAGE RD	2	Airport North	FORBES PL & NORTH FRONTAGE RD	E	NW	7149 N FRONTAGE RD	Present	Y	N	54.0

Ramp ID	Street Name	Comm. District	Neighborhood	Intersection	Intersect. Quadrant	Ped. Travel Direction	Nearest Parcel Address	Status	Marked Crossing	Midblock Crossing	Sidewalk Priority
F026851	NORTH FRONTAGE RD	2	Airport North	NORTH FRONTAGE RD & UNNAMED RD	SW	NE	7149 N FRONTAGE RD	Present	N	N	54.0
F026852	NORTH FRONTAGE RD	2	Airport North	NORTH FRONTAGE RD & UNNAMED RD	SE	SW	7118 S SEMORAN BLVD	Present	N	N	54.0
F006501	GASTON FOSTER RD	2	Dover Estates	GASTON FOSTER RD & OAKBROOKE PL	NW	NA	4989 OAKBROOKE PL	Present	N	N	54.0
F006505	GASTON FOSTER RD	2	Dover Estates	GASTON FOSTER RD & OAKBROOKE PL	SW	NA	4984 OAKBROOKE PL	Present	N	N	54.0
F010653	MARSCASTLE AVE	2	Dover Shores East	LENMORE ST & MARSCASTLE AVE	NW	NA	4727 LENMORE ST	Present	N	N	54.0
F010649	MARSCASTLE AVE	2	Dover Shores East	LENMORE ST & MARSCASTLE AVE	NE	W	1103 MARSCASTLE AVE	Present	N	N	54.0
F010869	MARSCASTLE AVE	2	Dover Shores East	LENMORE ST & MARSCASTLE AVE	NE	S	1103 MARSCASTLE AVE	Present	N	N	54.0
F010859	MARSCASTLE AVE	2	Dover Shores East	LENMORE ST & MARSCASTLE AVE	SE	NA	1109 MARSCASTLE AVE	Present	N	N	54.0
F010585	PALADIN CT	2	Dover Shores East	PALADIN CT & LENMORE ST & LENMORE CT	NW	NA	1070 PALADIN CT	Present	N	N	54.0
F006856	BOWEN DR	2	Lake Fredrica	BOWEN DR & MAUSSER DR	NE	NA	5916 MAUSSER DR	Present	N	N	54.0
F007779	VISTA LINDA DR	2	South Semoran	VISTA LINDA DR & JALISCO LN	SW	NA	5106 JALISCO LN	Present	N	N	54.0
F007775	VISTA LINDA DR	2	South Semoran	VISTA LINDA DR & JALISCO LN	SE	NA	5107 JALISCO LN	Present	N	N	54.0
F029050	LEEVISTA BLVD	2	Airport North	LEEVISTA BLVD & UNNAMED RD	NW	E	6000 BENT PINE DR	Present	Y	N	53.5
F029051	LEEVISTA BLVD	2	Airport North	LEEVISTA BLVD & UNNAMED RD	NE	W	6000 BENT PINE DR	Present	Y	N	53.5
F004614	AUGUSTA NATIONAL DR	2	Airport North	AUGUSTA NATIONAL DR & BENT PINE DR	S	NA	5910 BENT PINE DR	Present	N	N	53.5
F007211	LEEVISTA BLVD	2	Airport North	LEEVISTA BLVD & PERFECT DR	NE	NA	6375 S SEMORAN BLVD	Present	N	N	53.5
F006357	GASTON FOSTER RD	2	Dover Estates	GASTON FOSTER RD & RABAMA PL	SW	NA	4986 RABAMA PL	Present	N	N	53.5
F006577	GASTON FOSTER RD	2	Dover Estates	GASTON FOSTER RD & RABAMA PL	NW	NA	4985 RABAMA PL	Present	N	N	53.5
F009464	ANDREA BLVD	2	Dover Manor	JESSICA AVE & ANDREA BLVD	SW	NA	5068 ANDREA BLVD	Present	N	N	53.5
F029255	BENT PINE DR	2	Airport North	CAMDEN LEE VISTA & ARBORS AT LEE VISTA & BENT PINE DR	E	NW	5901 BENT PINE DR	Present	Y	N	53.0
F029256	BENT PINE DR	2	Airport North	CAMDEN LEE VISTA & ARBORS AT LEE VISTA & BENT PINE DR	N	SE	5901 BENT PINE DR	Present	Y	N	53.0
F002550	NORTH FRONTAGE RD	2	Airport North	FORBES PL & NORTH FRONTAGE RD	S	NE	7155 N FRONTAGE RD	Present	Y	N	53.0
F002665	NORTH FRONTAGE RD	2	Airport North	FORBES PL & NORTH FRONTAGE RD	S	NW	7155 N FRONTAGE RD	Present	Y	N	53.0
F002673	NORTH FRONTAGE RD	2	Airport North	FORBES PL & NORTH FRONTAGE RD	E	SW	7149 N FRONTAGE RD	Present	Y	N	53.0

Ramp ID	Street Name	Comm. District	Neighborhood	Intersection	Intersect. Quadrant	Ped. Travel Direction	Nearest Parcel Address	Status	Marked Crossing	Midblock Crossing	Sidewalk Priority
F006310	FOXBORO DR	2	Dover Estates	FOXBORO DR & TELLSON PL	SW	NA	1925 FOXBORO DR	Present	N	N	53.0
F010574	PALADIN CT	2	Dover Shores East	PALADIN CT & LENMORE ST & LENMORE CT	NE	NA	1050 LENMORE CT	Present	N	N	53.0
F031957	DANUBE WY	2	Engelwood Park	DANUBE WY & UNNAMED DRIVEWAY	NE	W	5801 DANUBE WAY	N/A, No Curb	N	N	53.0
F031956	DANUBE WY	2	Engelwood Park	DANUBE WY & UNNAMED DRIVEWAY	NW	E	5801 DANUBE WAY	N/A, No Curb	N	N	53.0
F004591	DANUBE WAY	2	Engelwood Park	DANUBE WAY & LENWAY DR	SE	W	5818 STRASBERG TER	Present	N	N	53.0
F009330	COMMANDER DR	2	South Semoran	AMURCON PL & COMMANDER DR	SW	NA	NONE	Present	N	N	53.0
F009286	COMMANDER DR	2	South Semoran	AMURCON PL & COMMANDER DR	NE	NA	OPPOSITE 4798 COMMANDER DR	Present	N	N	53.0
F009326	COMMANDER DR	2	South Semoran	AMURCON PL & COMMANDER DR	NW	NA	4798 COMMANDER DR	Present	N	N	53.0
F003351	T G LEE BLVD	2	Airport North	AUGUSTA NATIONAL DR & T G LEE BLVD	W	NA	5750 T G LEE BLVD	Present	Y	N	52.5
F009880	LENMORE CT	2	Dover Shores East	LENMORE CT & ANDREA BLVD	NE	NA	949 LENMORE CT	Present	N	N	52.5
F001489	S SAN LUIS DR	2	Monterey	INCA ST & S SAN LUIS DR	NE	NA	5401 INCA ST	Present	N	N	52.5
F009231	TURNBULL DR	2	Countryside	TURNBULL DR & SERENE LN	NW	NA	5426 SERENE LN	Present	N	N	52.0
F009217	TURNBULL DR	2	Countryside	TURNBULL DR & DALE LN	NW	NA	5424 DALE LN	Present	N	N	52.0
F007685	TURNBULL DR	2	Countryside	TURNBULL DR & SERENE LN	SE	NA	5906 TURNBULL DR	Present	N	N	52.0
F007714	TURNBULL DR	2	Countryside	TURNBULL DR & DALE LN	NE	NA	5425 DALE LN	Present	N	N	52.0
F009191	TURNBULL DR	2	Countryside	TURNBULL DR & SERENE LN	SW	NA	5432 SERENE LN	Present	N	N	52.0
F009225	TURNBULL DR	2	Countryside	TURNBULL DR & SERENE LN	NE	NA	5907 TURNBULL DR	Present	N	N	52.0
F028361	E GRANT ST	2	Lake Fredrica	E GRANT ST & SUNDOWN CIR	SE	W	5870 SUNDOWN CIR	Present	Y	N	52.0
F006761	E GRANT ST	2	Lake Fredrica	OAK PARK WAY & E GRANT ST	SW	NA	2866 OAK PARK WAY	Present	N	N	52.0
F029068	N CRYSTAL LAKE DR	2	Milk District	N CRYSTAL LAKE DR & UNNAMED RD	W	SE	3104 E ROBINSON ST	N/A, No Curb	N	N	52.0
F029069	N CRYSTAL LAKE DR	2	Milk District	N CRYSTAL LAKE DR & UNNAMED RD	S	NW	3104 E ROBINSON ST	N/A, No Curb	N	N	52.0
F006318	FOXBORO DR	2	Dover Estates	FOXBORO DR & TELLSON PL	SE	NA	4809 TELLSON PL	Present	N	N	51.5
F003557	LA COSTA DR	2	Engelwood Park	MANCHA RE AL DR & AMERICANA PL & LA COSTA DR	SE	NA	1300 VILLAGE WAY	Present	N	N	51.5
F003604	HAZELTINE NATIONAL DR	2	Airport North	HAZELTINE NATIONAL DR & MILL COVE LN	SW	NA	6949 S SEMORAN BLVD	Present	N	N	51.0

Ramp ID	Street Name	Comm. District	Neighborhood	Intersection	Intersect. Quadrant	Ped. Travel Direction	Nearest Parcel Address	Status	Marked Crossing	Midblock Crossing	Sidewalk Priority
F004094	T G LEE BLVD	2	Airport North	AUGUSTA NATIONAL DR & T G LEE BLVD	N	SW	7100 AUGUSTA NATIONAL DR	Present	Y	N	51.0
F026847	T G LEE BLVD	2	Airport North	T G LEE BLVD & UNNAMED RD	NE	NW	7100 AUGUSTA NATIONAL DR	Present	N	N	51.0
F006625	INCA ST	2	Engelwood Park	INCA ST & BROCKWAY AVE	NE	NA	1123 BROCKWAY AVE	Present	N	N	51.0
F006617	INCA ST	2	Engelwood Park	INCA ST & BROCKWAY AVE	NW	NA	1120 BROCKWAY AVE	Present	N	N	51.0
F009425	ANDREA BLVD	2	Dover Manor	ANDREA BLVD & WENDY WAY	NE	NA	5211 ANDREA BLVD	Present	N	N	50.5
F009452	ANDREA BLVD	2	Dover Manor	JESSICA AVE & ANDREA BLVD	NE	NA	5101 ANDREA BLVD	Present	N	N	50.5
F009444	ANDREA BLVD	2	Dover Manor	ANDREA BLVD & WENDY WAY	NW	NA	5195 ANDREA BLVD	Present	N	N	50.5
F009413	LIDO ST	2	Dover Manor	WENDY WAY & LIDO ST	SW	E	5196 LIDO ST	Present	N	N	50.5
F009405	LIDO ST	2	Dover Manor	WENDY WAY & LIDO ST	SE	W	5238 LIDO ST	Present	N	N	50.5
F002642	SAN JUAN BLVD	2	Monterey	SAN JUAN BLVD & EL VEDADO AVE	E	NA	709 SAN JUAN BLVD	Present	N	N	50.5
F002666	SAN JUAN BLVD	2	Monterey	SAN JUAN BLVD & EL VEDADO AVE	N	NA	647 SAN JUAN BLVD	Present	N	N	50.5
F003347	T G LEE BLVD	2	Airport North	AUGUSTA NATIONAL DR & T G LEE BLVD	S	NE	5850 T G LEE BLVD	Present	Y	N	50.0
F003343	T G LEE BLVD	2	Airport North	AUGUSTA NATIONAL DR & T G LEE BLVD	S	NW	5850 T G LEE BLVD	Present	Y	N	50.0
F004090	T G LEE BLVD	2	Airport North	AUGUSTA NATIONAL DR & T G LEE BLVD	N	SE	7100 AUGUSTA NATIONAL DR	Present	Y	N	50.0
F004642	AUGUSTA NATIONAL DR	2	Airport North	EAGLE VAIL DR & AUGUSTA NATIONAL DR	SW	NA	6375 S SEMORAN BLVD	Present	Y	N	50.0
F002882	YUCATAN DR	2	Engelwood Park	YUCATAN DR & APPIAN WAY	W	NA	532 YUCATAN DR	Present	N	N	50.0
F009294	COMMANDER DR	2	South Semoran	GATLIN AVE & COMMANDER DR	SE	NA	4675 COMMANDER DR	Present	Y	N	50.0
F009314	COMMANDER DR	2	South Semoran	GATLIN AVE & COMMANDER DR	SW	NA	4798 COMMANDER DR	Present	Y	N	50.0
F032028	HAZELTINE NATIONAL DR	2	Airport North	HAZELTINE NATIONAL DR & UNNAMED DRIVEWAY	SW	E	7025 AUGUSTA NATIONAL DR	Present	N	N	49.5
F032029	HAZELTINE NATIONAL DR	2	Airport North	HAZELTINE NATIONAL DR & UNNAMED DRIVEWAY	SE	W	7025 AUGUSTA NATIONAL DR	Present	N	N	49.5
F026842	HAZELTINE NATIONAL DR	2	Airport North	HAZELTINE NATIONAL DR & UNNAMED RD	S	NW	5955 T G LEE BLVD	Present	N	N	49.5
F003410	HAZELTINE NATIONAL DR	2	Airport North	HAZELTINE NATIONAL DR & LAUREL VALLEY DR	W	NE	5955 T G LEE BLVD	Present	N	N	49.5
F026841	HAZELTINE NATIONAL DR	2	Airport North	HAZELTINE NATIONAL DR & UNNAMED RD	W	SE	5950 HAZELTINE NATIONAL DR	Present	N	N	49.5
F005751	GASTON FOSTER RD	2	Dover Estates	CASABA PL & GASTON FOSTER RD	SW	NA	4950 CASABA PL	Present	N	N	49.5

Ramp ID	Street Name	Comm. District	Neighborhood	Intersection	Intersect. Quadrant	Ped. Travel Direction	Nearest Parcel Address	Status	Marked Crossing	Midblock Crossing	Sidewalk Priority
F003459	BRENDA DR	2	Dover Estates	BEL AIR AVE & BRENDA DR	NW	NA	2020 BEL AIR AVE	Present	N	N	49.5
F011115	CURRY LN	2	Dover Estates	CURRY LN & TELLSON PL	NA	NA	5170 TELLSON PL	Present	N	N	49.5
F010878	LIDO ST	2	Monterey	S SAN LUIS DR & LIDO ST	SE	N	5400 LIDO ST	Present	N	N	49.5
F001629	LIDO ST	2	Monterey	S SAN LUIS DR & LIDO ST	SE	W	5400 LIDO ST	Present	N	N	49.5
F029300	E GRANT ST	2	Dixie Belle	E GRANT ST & UNNAMED RD	NW	E	2274 S SEMORAN BLVD	Present	N	N	49.0
F029302	E GRANT ST	2	Dixie Belle	E GRANT ST & UNNAMED RD	NE	W	2274 S SEMORAN BLVD	Present	N	N	49.0
F029299	E GRANT ST	2	Dixie Belle	E GRANT ST & UNNAMED RD	NE	W	2274 S SEMORAN BLVD	Present	N	N	49.0
F028147	LIDO ST	2	Dover Manor	LIDO ST & JESSICA AVE	SW	E	5074 LIDO ST	Present	N	N	49.0
F009476	LIDO ST	2	Dover Manor	LIDO ST & JESSICA AVE	SE	W	5110 LIDO ST	Present	N	N	49.0
F031999	T P C DR	2	Airport North	T P C DR & UNNAMED DRIVEWAY	NW	S	6272 LEE VISTA BLVD	Present	N	N	48.0
F032004	T P C DR	2	Airport North	T P C DR & UNNAMED DRIVEWAY	SW	N	7022 TPC DR	Present	N	N	48.0
F032008	T P C DR	2	Airport North	T P C DR & UNNAMED DRIVEWAY	NW	S	7022 TPC DR	Present	Y	N	48.0
F032009	T P C DR	2	Airport North	T P C DR & UNNAMED DRIVEWAY	SW	N	7022 TPC DR	Present	Y	N	48.0
F029344	T P C DR	2	Airport North	T P C DR & UNNAMED RD	SW	N	6272 LEE VISTA BLVD	Present	Y	N	48.0
F031998	T P C DR	2	Airport North	T P C DR & UNNAMED DRIVEWAY	SW	N	6900 T P C DR	Present	N	N	48.0
F009981	SANTIAGO AVE	2	Monterey	END OF SANTIAGO AV	NA	NA	602 SANTIAGO AVE	Present	N	N	48.0
F009985	SANTIAGO AVE	2	Monterey	END OF SANTIAGO AV	NA	NA	5284 BARCELONA ST	Present	N	N	48.0
F009929	WAVECREST DR	2	The Dovers	WAVECREST DR & BARCELONA ST	E	NA	705 WAVECREST DR	Present	N	N	48.0
F009925	WAVECREST DR	2	The Dovers	WAVECREST DR & BARCELONA ST	S	NA	709 WAVECREST DR	Present	N	N	48.0
F009937	BARCELONA ST	2	The Dovers	STONY CREEK CT & BARCELONA ST	S	NA	5036 BARCELONA ST	Present	N	N	48.0
F009941	BARCELONA ST	2	The Dovers	STONY CREEK CT & BARCELONA ST	E	NA	5152 BARCELONA ST	Present	N	N	48.0
F009786	WAVECREST DR	2	The Dovers	BARCELONA ST & WAVECREST DR	SW	NA	700 WAVECREST DR	Present	N	N	48.0
F009790	WAVECREST DR	2	The Dovers	BARCELONA ST & WAVECREST DR	NW	NA	612 WAVECREST DR	Present	N	N	48.0
F009460	ANDREA BLVD	2	Dover Manor	JESSICA AVE & ANDREA BLVD	SE	NA	5100 ANDREA BLVD	Present	N	N	47.5

Ramp ID	Street Name	Comm. District	Neighborhood	Intersection	Intersect. Quadrant	Ped. Travel Direction	Nearest Parcel Address	Status	Marked Crossing	Midblock Crossing	Sidewalk Priority
F010258	T G LEE BLVD	2	Airport North	AUGUSTA NATIONAL DR & T G LEE BLVD	NE	SW	5835 T G LEE BLVD	Present	Y	N	47.0
F010262	T G LEE BLVD	2	Airport North	AUGUSTA NATIONAL DR & T G LEE BLVD	NE	NW	5835 T G LEE BLVD	Present	Y	N	47.0
F003390	T G LEE BLVD	2	Airport North	T G LEE BLVD & LAUREL VALLEY DR	NE	S	5955 T G LEE BLVD	Present	Y	N	47.0
F003608	HAZELTINE NATIONAL DR	2	Airport North	HAZELTINE NATIONAL DR & MILL COVE LN	SE	NA	5750 HAZELTINE NATIONAL DR	Present	N	N	47.0
F003386	T G LEE BLVD	2	Airport North	T G LEE BLVD & LAUREL VALLEY DR	SE	N	7453 T G LEE BLVD	Present	Y	N	47.0
F010394	MOROCCO AVE	2	Dover Shores East	MOROCCO AVE & HAYLOCK DR	SE	NA	801 MOROCCO AVE	Present	N	N	46.5
F009323	HERNDON AVE	2	Colonial Town Center	E CONCORD ST & HERNDON AVE	NW	NA	600 HERNDON AVE	Present	N	N	46.0
F023460	HAZELTINE NATIONAL DR	2	Airport North	HAZELTINE NATIONAL DR & UNNAMED ROAD	E	NW	5945 HAZELTINE NATIONAL DR	Present	N	N	45.5
F006325	FOXBORO DR	2	Dover Estates	FOXBORO DR & CASABA PL	SE	NA	4824 CASABA PL	Present	N	N	45.5
F023337	HAZELTINE NATIONAL DR	2	Airport North	HAZELTINE NATIONAL DR & UNNAMED RD	SW	SE	6200 HAZELTINE NATIONAL DR	Present	N	N	45.0
F006861	BOWEN DR	2	Lake Fredrica	BOWEN DR & MAUSSER DR	SE	NA	5916 MAUSSER DR	Present	N	N	45.0
F006258	FOXBORO DR	2	Dover Estates	FOXBORO DR & BRENDA DR	SE	NA	4702 BRENDA DR	Present	N	N	44.5
F006266	FOXBORO DR	2	Dover Estates	FOXBORO DR & BRENDA DR	NE	NA	4701 BRENDA DR	Present	N	N	44.5
F003406	LAUREL VALLEY DR	2	Airport North	HAZELTINE NATIONAL DR & LAUREL VALLEY DR	W	SE	5955 T G LEE BLVD	Present	N	N	43.5
F010182	LAUERL VALLEY DR	2	Airport North	HAZELTINE NATIONAL DR & LAUREL VALLEY DR	S	NW	6100 HAZELTINE NATIONAL DR	Present	N	N	43.5
F006298	GASTON FOSTER RD	2	Dover Estates	TELLSON PL & GASTON FOSTER RD	NW	NA	4959 TELLSON PL	Present	N	N	43.5
F005680	FAYANN ST	2	Dover Estates	FAYANN ST & GASTON FOSTER RD	NW	NA	4963 FAYANN ST	Present	N	N	43.5
F006294	GASTON FOSTER RD	2	Dover Estates	TELLSON PL & GASTON FOSTER RD	SW	NA	4952 TELLSON PL	Present	N	N	43.5
F005672	FAYANN ST	2	Dover Estates	FAYANN ST & LABELLA LN	SW	NA	5090 FAYANN ST	Present	N	N	43.5
F005668	FAYANN ST	2	Dover Estates	FAYANN ST & LABELLA LN	SE	NA	5126 FAYANN ST	Present	N	N	43.5
F006243	GASTON FOSTER RD	2	Dover Estates	GASTON FOSTER RD & BRENDA DR	NW	NA	4957 BRENDA DR	Present	N	N	43.5
F006976	BEL AIR AVE	2	Dover Estates	BEL AIR AVE & TELLSON PL	SE	NA	5106 TELLSON PL	Present	N	N	43.5
F006972	BEL AIR AVE	2	Dover Estates	BEL AIR AVE & TELLSON PL	NE	NA	5109 TELLSON PL	Present	N	N	43.5
F006953	TELLSON PL	2	Dover Estates	LOCKWOOD AVE & TELLSON PL	NW	NA	5137 TELLSON PL	Present	N	N	43.5

Ramp ID	Street Name	Comm. District	Neighborhood	Intersection	Intersect. Quadrant	Ped. Travel Direction	Nearest Parcel Address	Status	Marked Crossing	Midblock Crossing	Sidewalk Priority
F003455	BRENDA DR	2	Dover Estates	BEL AIR AVE & BRENDA DR	NE	NA	5111 BRENDA DR	Present	N	N	43.5
F005684	FAYANN ST	2	Dover Estates	FAYANN ST & GASTON FOSTER RD	NE	NA	4989 FAYANN ST	Present	N	N	43.5
F006250	GASTON FOSTER RD	2	Dover Estates	GASTON FOSTER RD & BRENDA DR	NE	NA	2025 GASTON FOSTER RD	Present	N	N	43.5
F005743	GASTON FOSTER RD	2	Dover Estates	GASTON FOSTER RD & BRENDA DR	SE	NA	5022 BRENDA DR	Present	N	N	43.5
F005700	FAYANN ST	2	Dover Estates	FAYANN ST & CURRY LN	NE	NA	5209 FAYANN ST	Present	N	N	43.5
F005715	TELLSON PL	2	Dover Estates	LOCKWOOD AVE & TELLSON PL	NE	NA	5161 TELLSON PL	Present	N	N	43.5
F005735	CURRY LN	2	Dover Estates	CURRY LN & BRENDA DR	NW	NA	5175 BRENDA DR	Present	N	N	43.5
F005747	GASTON FOSTER RD	2	Dover Estates	GASTON FOSTER RD & BRENDA DR	SW	NA	4954 BRENDA DR	Present	N	N	43.5
F005696	FAYANN ST	2	Dover Estates	FAYANN ST & CURRY LN	NW	NA	5179 FAYANN ST	Present	N	N	43.5
F010452	MARSCASTLE AVE	2	Dover Shores East	FONTANA ST & MARSCASTLE AVE	SE	NA	801 MARSCASTLE AVE	Present	N	N	43.5
F010866	MARSCASTLE AVE	2	Dover Shores East	FONTANA ST & MARSCASTLE AVE	NE	S	781 MARSCASTLE AVE	Present	N	N	43.5
F010680	MARSCASTLE AVE	2	Dover Shores East	CRANSTON PL & MARSCASTLE AVE	SW	NA	4726 CRANSTON PL	Present	N	N	43.5
F010676	MARSCASTLE AVE	2	Dover Shores East	CRANSTON PL & MARSCASTLE AVE	NW	NA	4727 CRANSTON PL	Present	N	N	43.5
F010507	MARSCASTLE AVE	2	Dover Shores East	MARSCASTLE AVE & HAYLOCK DR	NW	NA	4721 HAYLOCK DR	Present	N	N	43.5
F010456	MARSCASTLE AVE	2	Dover Shores East	MARSCASTLE AVE & FONTANA ST	NW	NA	4719 FONTANA ST	Present	N	N	43.5
F010448	MARSCASTLE AVE	2	Dover Shores East	FONTANA ST & MARSCASTLE AVE	NE	W	781 MARSCASTLE AVE	Present	N	N	43.5
F010366	MARSCASTLE AVE	2	Dover Shores East	MARSCASTLE AVE & HAYLOCK DR	SW	NA	4718 HAYLOCK DR	Present	N	N	43.5
F010346	MARSCASTLE AVE	2	Dover Shores East	MARSCASTLE AVE & HAYLOCK DR	SE	NA	761 MARSCASTLE AVE	Present	N	N	43.5
F010342	MARSCASTLE AVE	2	Dover Shores East	MARSCASTLE AVE & HAYLOCK DR	NE	NA	743 MARSCASTLE AVE	Present	N	N	43.5
F010460	MARSCASTLE AVE	2	Dover Shores East	MARSCASTLE AVE & FONTANA ST	SW	NA	4720 FONTANA ST	Present	N	N	43.5
F006846	BOWEN DR	2	Lake Fredrica	FOLKSTONE LN & BOWEN DR	SW	NA	5700 FOLKSTONE LN	Present	N	N	43.5
F005112	RAPER DAIRY RD	2	Lake Fredrica	FOUNTAIN PKWY & RAPER DAIRY RD	NW	NA	6054 VILLAGE CIR	Present	N	N	43.5
F007733	PINETRAIL WAY	2	Countryside	TURNBULL DR & PINETRAIL WAY	NW	NA	5995 TURNBULL DR	Present	N	N	42.0
F007704	PINETRAIL WAY	2	Countryside	TURNBULL DR & PINETRAIL WAY	SW	NA	5992 TURNBULL DR	Present	N	N	42.0

Ramp ID	Street Name	Comm. District	Neighborhood	Intersection	Intersect. Quadrant	Ped. Travel Direction	Nearest Parcel Address	Status	Marked Crossing	Midblock Crossing	Sidewalk Priority
F006661	BROCKWAY AVE	2	Engelwood Park	BROCKWAY AVE & KEARCE ST	SW	NA	900 BROCKWAY AVE	Present	N	N	42.0
F004279	HOPERITA ST	2	Dover Estates	HOPERITA ST & LABELLA LN	NW	NA	5093 HOPERITA ST	Present	N	N	40.5
F005592	HOPERITA ST	2	Dover Estates	KARLIN LN & HOPERITA ST	SE	NA	5226 HOPERITA ST	Present	N	N	40.5
F005596	HOPERITA ST	2	Dover Estates	KARLIN LN & HOPERITA ST	SW	NA	5136 HOPERITA ST	Present	N	N	40.5
F004275	HOPERITA ST	2	Dover Estates	HOPERITA ST & LABELLA LN	NE	NA	5121 HOPERITA ST	Present	N	N	40.5
F004259	FREDRICA DR	2	Dover Estates	FREDRICA DR & FAYANN ST	NW	S	5297 FAYANN ST	Present	N	N	40.5
F004251	FREDRICA DR	2	Dover Estates	FREDRICA DR & FAYANN ST	SW	N	5296 FAYANN ST	Present	N	N	40.5
F004203	FREDRICA DR	2	Dover Estates	FREDRICA DR & HOPERITA ST	NW	S	5291 HOPERITA ST	Present	N	N	40.5
F005379	HAZELTINE NATIONAL DR	2	Airport North	T P C BLVD & HAZELTINE NATIONAL DR & T P C DR	SW	NA	6200 HAZELTINE NATIONAL DR	Present	N	N	39.5
F003625	LONG NEEDLE CT	2	Ventura	LONG NEEDLE CT & FALLING NEEDLE DR	SW	NA	3600 FALLING NEEDLE DR	Present	N	N	39.0
F004295	SOFIA LN	2	Dover Estates	SOFIA LN & HOPERITA ST	E	NA	4821 HOPERITA ST	Present	N	N	37.5
F005644	FAYANN ST	2	Dover Estates	SOFIA LN & FAYANN ST	SE	NA	4838 FAYANN ST	Present	N	N	37.5
F005620	HOPERITA ST	2	Dover Estates	HOPERITA ST & LINHURST LN	SW	NA	4936 HOPERITA ST	Present	N	N	37.5
F005616	HOPERITA ST	2	Dover Estates	HOPERITA ST & LINHURST LN	SE	NA	4954 HOPERITA ST	Present	N	N	37.5
F005648	FAYANN ST	2	Dover Estates	SOFIA LN & FAYANN ST	SW	NA	2258 SOFIA LN	Present	N	N	37.5
F030222	BUTLER NATIONAL DR	2	Airport North	BUTLER NATIONAL DR & UNNAMED DRIVEWAY	SE	W	5920 BUTLER NATIONAL DR	Present	N	N	37.0
F030223	BUTLER NATIONAL DR	2	Airport North	BUTLER NATIONAL DR & UNNAMED DRIVEWAY	SW	E	5920 BUTLER NATIONAL DR	Present	N	N	37.0
F032082	BUTLER NATIONAL DR	2	Airport North	BUTLER NATIONAL DR & UNNAMED DRIVEWAY	NW	W	6699 S SEMORAN BLVD	Present	N	N	37.0
F032081	BUTLER NATIONAL DR	2	Airport North	BUTLER NATIONAL DR & UNNAMED DRIVEWAY	NW	E	6699 S SEMORAN BLVD	Present	N	N	37.0
F027207	NORTH FRONTAGE RD	2	Airport North	NORTH FRONTAGE RD & UNNAMED RD	SE	N	7155 N FRONTAGE RD	Present	N	N	37.0
F027206	NORTH FRONTAGE RD	2	Airport North	NORTH FRONTAGE RD & UNNAMED RD	NE	S	7155 N FRONTAGE RD	Present	N	N	37.0
F023446	BUTLER NATIONAL DR	2	Airport North	BUTLER NATIONAL DR & UNNAMED ROAD	SW	E	5920 BUTLER NATIONAL DR	Present	Y	N	37.0
F026846	EAGLE WATCH DR	2	Airport North	EAGLE WATCH DR & UNNAMED RD	SE	N	5767 T G LEE BLVD	Present	N	N	35.0
F026845	EAGLE WATCH DR	2	Airport North	EAGLE WATCH DR & UNNAMED RD	NE	S	5767 T G LEE BLVD	Present	N	N	35.0

Ramp ID	Street Name	Comm. District	Neighborhood	Intersection	Intersect. Quadrant	Ped. Travel Direction	Nearest Parcel Address	Status	Marked Crossing	Midblock Crossing	Sidewalk Priority
F026844	EAGLE WATCH DR	2	Airport North	EAGLE WATCH DR & UNNAMED RD	SW	NW	EAGLE WATCH DR	Present	N	N	35.0
F007215	LEEVISta BLVD	2	Airport North	LEEVISta BLVD & PERFECT DR	NW	NA	6375 S SEMORAN BLVD	Present	N	N	33.5
F007203	LEEVISta BLVD	2	Airport North	LEEVISta BLVD & UNNAMED ACCESS RD	SW	NA	5702 LEE VISTA BLVD	Present	N	N	33.5
F005116	RAPER DAIRY RD	2	Lake Fredrica	FOUNTAIN PKWY & RAPER DAIRY RD	SW	NA	6054 VILLAGE CIR	Present	N	N	31.5
F005120	RAPER DAIRY RD	2	Lake Fredrica	RAPER DAIRY RD & SCOTCHWOOD GLEN	NW	NA	6037 SCOTCHWOOD GLEN	Present	N	N	31.5
F005124	RAPER DAIRY RD	2	Lake Fredrica	RAPER DAIRY RD & SCOTCHWOOD GLEN	SW	NA	2866 OAK PARK WAY	Present	N	N	31.5
F027541	EAGLE WATCH DR	2	Airport North	EAGLE WATCH DR & UNNAMED RD	NW	SW	5750 HAZELTINE NATIONAL DR	Present	Y	N	31.0
F027540	EAGLE WATCH DR	2	Airport North	EAGLE WATCH DR & UNNAMED RD	SW	NE	5750 HAZELTINE NATIONAL DR	Present	Y	N	31.0
F026838	HAZELTINE NATIONAL DR	2	Airport North	HAZELTINE NATIONAL DR & UNNAMED RD	SE	W	6200 HAZELTINE NATIONAL DR	Present	N	N	29.0
F023338	HAZELTINE NATIONAL DR	2	Airport North	HAZELTINE NATIONAL DR & UNNAMED RD	SE	NW	6200 HAZELTINE NATIONAL DR	Present	N	N	29.0
F026835	HAZELTINE NATIONAL DR	2	Airport North	HAZELTINE NATIONAL DR & UNNAMED RD	NW	E	6275 HAZELTINE NATIONAL DR	Present	N	N	29.0
F026839	HAZELTINE NATIONAL DR	2	Airport North	HAZELTINE NATIONAL DR & UNNAMED RD	NW	SE	6225 HAZELTINE NATIONAL DR	Present	N	N	29.0
F026831	HAZELTINE NATIONAL DR	2	Airport North	HAZELTINE NATIONAL DR & UNNAMED RD	NW	E	6301 HAZELTINE NATIONAL DR	Present	N	N	29.0
F026837	HAZELTINE NATIONAL DR	2	Airport North	HAZELTINE NATIONAL DR & UNNAMED RD	SW	E	6200 HAZELTINE NATIONAL DR	Present	N	N	29.0
F026836	HAZELTINE NATIONAL DR	2	Airport North	HAZELTINE NATIONAL DR & UNNAMED RD	NE	W	6301 HAZELTINE NATIONAL DR	Present	N	N	29.0
F026834	HAZELTINE NATIONAL DR	2	Airport North	HAZELTINE NATIONAL DR & UNNAMED RD	SE	SW	6200 HAZELTINE NATIONAL DR	Present	N	N	29.0
F026833	HAZELTINE NATIONAL DR	2	Airport North	HAZELTINE NATIONAL DR & UNNAMED RD	SW	NE	6200 HAZELTINE NATIONAL DR	Present	N	N	29.0
F026832	HAZELTINE NATIONAL DR	2	Airport North	HAZELTINE NATIONAL DR & UNNAMED RD	NE	W	6301 HAZELTINE NATIONAL DR	Present	N	N	29.0
F026840	HAZELTINE NATIONAL DR	2	Airport North	HAZELTINE NATIONAL DR & UNNAMED RD	NE	NW	6225 HAZELTINE NATIONAL DR	Present	N	N	29.0
F002689	AUGUSTA NATIONAL DR	2	Airport North	700 FT SW OF AUGUSTA NATIONAL DR & AUGUSTA NATIONAL DR	SW	NA	7324 AUGUSTA NATIONAL DR	Present	N	N	28.5
F002681	AUGUSTA NATIONAL DR	2	Airport North	604 FT SE OF AUGUSTA NATIONAL DR & AUGUSTA NATIONAL DR	SE	NA	OPPOSITE 7499 AUGUSTA NATIONAL DR	Present	N	N	27.0
F005367	MCCOY RD	2	Airport North	MCCOY RD & T P C BLVD	S	NA	NONE	Present	N	N	12.5
F028819	EDGEWATER DR	3	College Park	EDGEWATER DR & UNNAMED RD	NW	S	3100 EDGEWATER DR	Present	N	N	95.0
F028818	EDGEWATER DR	3	College Park	EDGEWATER DR & UNNAMED RD	SW	N	3100 EDGEWATER DR	Present	N	N	95.0

Ramp ID	Street Name	Comm. District	Neighborhood	Intersection	Intersect. Quadrant	Ped. Travel Direction	Nearest Parcel Address	Status	Marked Crossing	Midblock Crossing	Sidewalk Priority
F019265	EDGEWATER DR	3	College Park	EDGEWATER DR & W PRINCETON ST	NE	NA	2201 EDGEWATER DR	Present	Y	N	95.0
F020094	CLAYTON ST	3	College Park	CLAYTON ST & EDGEWATER DR	NW	NA	2816 EDGEWATER DR	Present	Y	N	95.0
F018816	EDGEWATER DR	3	College Park	EDGEWATER DR & STETSON ST	NE	NA	1901 EDGEWATER DR	Present	Y	N	95.0
F018813	EDGEWATER DR	3	College Park	EDGEWATER DR & STETSON ST	NW	NA	1914 EDGEWATER DR	Present	Y	N	95.0
F028817	EDGEWATER DR	3	College Park	EDGEWATER DR & UNNAMED RD	SE	N	3117 EDGEWATER DR	N/A, No Curb	N	N	93.5
F028814	EDGEWATER DR	3	College Park	EDGEWATER DR & UNNAMED RD	SE	N	3107 EDGEWATER DR	N/A, No Curb	N	N	93.5
F028813	EDGEWATER DR	3	College Park	EDGEWATER DR & UNNAMED RD	SE	N	3033 EDGEWATER DR	N/A, No Curb	N	N	93.5
F028812	EDGEWATER DR	3	College Park	EDGEWATER DR & UNNAMED RD	NE	S	3033 EDGEWATER DR	N/A, No Curb	N	N	93.5
F028816	EDGEWATER DR	3	College Park	EDGEWATER DR & UNNAMED RD	NE	S	3117 EDGEWATER DR	N/A, No Curb	N	N	93.5
F028815	EDGEWATER DR	3	College Park	EDGEWATER DR & UNNAMED RD	NE	S	3107 EDGEWATER DR	N/A, No Curb	N	N	93.5
F020896	EDGEWATER DR	3	College Park	EDGEWATER DR & W PRESTON ST	NW	NA	3378 EDGEWATER DR	Present	N	N	92.5
F028290	EDGEWATER DR	3	College Park	EDGEWATER DR & UNNAMED RD	NE	S	2015 EDGEWATER DR	Present	Y	N	92.0
F028291	EDGEWATER DR	3	College Park	EDGEWATER DR & UNNAMED RD	SE	N	2015 EDGEWATER DR	Present	Y	N	92.0
F019221	UNIVERSITY DR	3	College Park	UNIVERSITY DR & W PRINCETON ST	SE	NA	418 W PRINCETON ST	Present	N	N	92.0
F019124	EDGEWATER DR	3	College Park	W HARVARD ST & EDGEWATER DR	NE	NA	644 W PRINCETON ST	Present	Y	N	92.0
F018979	EDGEWATER DR	3	College Park	W HARVARD ST & EDGEWATER DR	SW	NA	2010 EDGEWATER DR	Present	Y	N	92.0
F018977	EDGEWATER DR	3	College Park	W HARVARD ST & EDGEWATER DR	SE	NA	2015 EDGEWATER DR	Present	Y	N	92.0
F018937	ELIZABETH AVE	3	College Park	ELIZABETH AV & W PRINCETON ST	SE	NA	336 W PRINCETON ST	Present	Y	N	92.0
F019275	PRINCETON CT	3	College Park	UNIVERSITY DR & W PRINCETON ST	NE	NA	421 W PRINCETON ST	Present	N	N	92.0
F019276	ELIZABETH AVE	3	College Park	ELIZABETH AV & W PRINCETON ST	NW	NA	2200 ELIZABETH AVE	Present	Y	N	92.0
F019108	EDGEWATER DR	3	College Park	W HARVARD ST & EDGEWATER DR	NW	NA	2100 EDGEWATER DR	Present	Y	N	92.0
F028403	CORRINE DR	3	Audubon Park	CORRINE DR & UNNAMED RD	SE	W	2924 CORRINE DR	Present	N	N	91.0
F028582	CORRINE DR	3	Audubon Park	CORRINE DR & UNNAMED RD	NE	W	2925 CORRINE DR	Present	N	N	91.0
F028401	CORRINE DR	3	Audubon Park	CORRINE DR & UNNAMED RD	NW	E	2809 CORRINE DR	Present	N	N	91.0

Ramp ID	Street Name	Comm. District	Neighborhood	Intersection	Intersect. Quadrant	Ped. Travel Direction	Nearest Parcel Address	Status	Marked Crossing	Midblock Crossing	Sidewalk Priority
F028402	CORRINE DR	3	Audubon Park	CORRINE DR & UNNAMED RD	SW	E	2924 CORRINE DR	Present	N	N	91.0
F028581	CORRINE DR	3	Audubon Park	CORRINE DR & UNNAMED RD	NW	E	2925 CORRINE DR	Present	N	N	91.0
F018532	CORRINE DR	3	Audubon Park	CORRINE DR & EAST WINTER PARK RD	SW	NA	2924 CORRINE DR	Present	Y	N	91.0
F018580	CHRISTY AVE	3	Audubon Park	LAKE SUE DR & CHRISTY AV & CORRINE DR	NE	NA	2809 CORRINE DR	Present	N	N	91.0
F018338	CORRINE DR	3	Audubon Park	CORRINE DR & EAST WINTER PARK RD	SE	NA	3000 CORRINE DR	Present	Y	N	91.0
F018419	EAST WINTER PARK RD	3	Audubon Park	ALLEY 3 & EAST WINTER PARK RD	NW	S	2924 CORRINE DR	Present	Y	N	91.0
F018340	CHAPEL DR	3	Audubon Park	CORRINE DR & CHAPEL DR	SW	NA	3122 CORRINE DR	Present	N	N	91.0
F019285	HELEN AVE	3	College Park	W PRINCETON ST & HELEN AV	NW	NA	311 W PRINCETON ST	Present	Y	N	90.0
F019288	OBERLIN AVE	3	College Park	OBERLIN AV & W PRINCETON ST	NW	NA	205 W PRINCETON ST	Present	N	N	90.0
F028383	EDGEWATER DR	3	College Park	EDGEWATER DR & UNNAMED RD	SE	N	1505 EDGEWATER DR	Present	N	N	89.0
F028444	EDGEWATER DR	3	College Park	EDGEWATER DR & UNNAMED RD	SW	N	1710 EDGEWATER DR	Present	N	N	89.0
F028497	EDGEWATER DR	3	College Park	EDGEWATER DR & UNNAMED RD	NE	S	2817 EDGEWATER DR	Present	N	N	89.0
F028443	EDGEWATER DR	3	College Park	EDGEWATER DR & UNNAMED RD	NW	S	1710 EDGEWATER DR	Present	N	N	89.0
F028496	EDGEWATER DR	3	College Park	EDGEWATER DR & UNNAMED RD	SE	N	2817 EDGEWATER DR	Present	N	N	89.0
F028445	EDGEWATER DR	3	College Park	EDGEWATER DR & UNNAMED RD	NW	S	1710 EDGEWATER DR	Present	N	N	89.0
F028862	EDGEWATER DR	3	College Park	EDGEWATER DR & UNNAMED RD	NW	S	2424 EDGEWATER DR	Present	N	N	89.0
F028861	EDGEWATER DR	3	College Park	EDGEWATER DR & UNNAMED RD	SW	N	2424 EDGEWATER DR	Present	N	N	89.0
F028382	EDGEWATER DR	3	College Park	EDGEWATER DR & UNNAMED RD	NE	S	1505 EDGEWATER DR	Present	N	N	89.0
F028442	EDGEWATER DR	3	College Park	EDGEWATER DR & UNNAMED RD	SW	N	1710 EDGEWATER DR	Present	N	N	89.0
F017860	DARTMOUTH ST	3	College Park	DARTMOUTH ST & EDGEWATER DR	SE	NA	1809 EDGEWATER DR	Present	Y	N	89.0
F018293	EDGEWATER DR	3	College Park	EDGEWATER DR & W NEW HAMPSHIRE ST	SW	NA	1720 EDGEWATER DR	Present	Y	N	89.0
F019728	EDGEWATER DR	3	College Park	RUGBY ST & EDGEWATER DR	NE	NA	2501 EDGEWATER DR	Present	Y	N	89.0
F019729	BRYN MAWR ST	3	College Park	EDGEWATER DR & BRYN MAWR ST	SE	NA	2511 EDGEWATER DR	Present	Y	N	89.0
F020099	CLAYTON ST	3	College Park	CLAYTON ST & EDGEWATER DR	NE	NA	2807 EDGEWATER DR	Present	Y	N	89.0

Ramp ID	Street Name	Comm. District	Neighborhood	Intersection	Intersect. Quadrant	Ped. Travel Direction	Nearest Parcel Address	Status	Marked Crossing	Midblock Crossing	Sidewalk Priority
F019789	EDGEWATER DR	3	College Park	RUGBY ST & EDGEWATER DR	NW	NA	2500 EDGEWATER DR	Present	Y	N	89.0
F019790	BRYN MAWR ST	3	College Park	EDGEWATER DR & BRYN MAWR ST	SW	NA	2518 EDGEWATER DR	Present	Y	N	89.0
F018291	EDGEWATER DR	3	College Park	EDGEWATER DR & YATES ST	NW	NA	1700 EDGEWATER DR	Present	Y	N	89.0
F019627	EDGEWATER DR	3	College Park	RUGBY ST & EDGEWATER DR	SW	NA	2424 EDGEWATER DR	Present	Y	N	89.0
F019552	EDGEWATER DR	3	College Park	RUGBY ST & EDGEWATER DR	SE	NA	2401 EDGEWATER DR	Present	Y	N	89.0
F018629	DARTMOUTH ST	3	College Park	DARTMOUTH ST & EDGEWATER DR	NW	NA	1814 EDGEWATER DR	Present	Y	N	87.5
F018630	EDGEWATER DR	3	College Park	EDGEWATER DR & STETSON ST	SW	NA	710 STETSON ST	Present	Y	N	87.5
F018529	DARTMOUTH ST	3	College Park	DARTMOUTH ST & EDGEWATER DR	SW	NA	1802 EDGEWATER DR	Present	Y	N	87.5
F018632	EDGEWATER DR	3	College Park	EDGEWATER DR & STETSON ST	SE	NA	1833 EDGEWATER DR	Present	Y	N	87.5
F018631	DARTMOUTH ST	3	College Park	DARTMOUTH ST & EDGEWATER DR	NE	NA	1815 EDGEWATER DR	Present	Y	N	87.5
F018526	EDGEWATER DR	3	College Park	EDGEWATER DR & W NEW HAMPSHIRE ST	NW	NA	1802 EDGEWATER DR	Present	Y	N	87.5
F018959	GERDA TER	3	College Park	W PRINCETON ST & GERDA TR	SW	NA	2120 GERDA TER	Present	N	N	87.0
F019232	IVANHOE RD	3	College Park	IVANHOE RD & W PRINCETON ST	SE	NA	2121 IVANHOE RD	Present	N	N	87.0
F019279	PRINCETON CT	3	College Park	PRINCETON CT & W PRINCETON ST	NW	NA	503 W PRINCETON ST	Present	N	N	86.0
F019976	EDGEWATER DR	3	College Park	EDGEWATER DR & W WINTER PARK ST	NE	NA	2625 EDGEWATER DR	Present	Y	N	86.0
F019981	EDGEWATER DR	3	College Park	EDGEWATER DR & W WINTER PARK ST	NW	NA	2618 EDGEWATER DR	Present	Y	N	86.0
F019983	CLAYTON ST	3	College Park	CLAYTON ST & EDGEWATER DR	SW	NA	2636 EDGEWATER DR	Present	Y	N	86.0
F019424	ANN ARBOR AVE	3	College Park	ANN ARBOR AV & W SMITH ST	NW	NA	603 W SMITH ST	Present	N	N	84.5
F019398	ANN ARBOR AVE	3	College Park	ANN ARBOR AV & W SMITH ST	SW	NA	603 W SMITH ST	Present	N	N	84.5
F028800	CORRINE DR	3	Audubon Park	CORRINE DR & UNNAMED RD	SE	W	3222 CORRINE DR	Present	N	N	83.5
F028801	CORRINE DR	3	Audubon Park	CORRINE DR & UNNAMED RD	SW	E	3222 CORRINE DR	Present	N	N	83.5
F018527	CHRISTY AVE	3	Audubon Park	LAKE SUE DR & CHRISTY AV & CORRINE DR	SE	NA	2626 CORRINE DR	Present	N	N	83.5
F018579	CHRISTY AVE	3	Audubon Park	LAKE SUE DR & CHRISTY AV & CORRINE DR	NW	NA	2627 CORRINE DR	Present	N	N	83.5
F018342	CHAPEL DR	3	Audubon Park	CORRINE DR & CHAPEL DR	SE	NA	3200 CORRINE DR	Present	N	N	83.5

Ramp ID	Street Name	Comm. District	Neighborhood	Intersection	Intersect. Quadrant	Ped. Travel Direction	Nearest Parcel Address	Status	Marked Crossing	Midblock Crossing	Sidewalk Priority
F018442	CORRINE DR	3	Audubon Park	NORTHWOOD TERRACE DR & CORRINE DR	SW	NA	3222 CORRINE DR	Present	N	N	83.5
F028877	EDGEWATER DR	3	College Park	EDGEWATER DR & UNNAMED RD	NE	S	2607 EDGEWATER DR	Present	N	N	83.0
F028414	EDGEWATER DR	3	College Park	EDGEWATER DR & UNNAMED RD	NE	S	1411 EDGEWATER DR	Present	N	N	83.0
F028415	EDGEWATER DR	3	College Park	EDGEWATER DR & UNNAMED RD	SW	N	1411 EDGEWATER DR	Present	N	N	83.0
F028413	EDGEWATER DR	3	College Park	EDGEWATER DR & UNNAMED RD	NW	S	1420 EDGEWATER DR	Present	N	N	83.0
F028412	EDGEWATER DR	3	College Park	EDGEWATER DR & UNNAMED RD	SE	N	1420 EDGEWATER DR	Present	N	N	83.0
F028878	EDGEWATER DR	3	College Park	EDGEWATER DR & UNNAMED RD	SE	N	2607 EDGEWATER DR	Present	N	N	83.0
F018038	EDGEWATER DR	3	College Park	EDGEWATER DR & GUERNSEY ST	SW	NA	1520 EDGEWATER DR	Present	Y	N	83.0
F019842	EDGEWATER DR	3	College Park	EDGEWATER DR & W WINTER PARK ST	SE	NA	2607 EDGEWATER DR	Present	Y	N	83.0
F019877	BRYN MAWR ST	3	College Park	EDGEWATER DR & BRYN MAWR ST	NW	NA	2610 EDGEWATER DR	Present	Y	N	83.0
F014917	EDGEWATER DR	3	College Park	EDGEWATER DR & YATES ST	SW	NA	1610 EDGEWATER DR	Present	Y	N	83.0
F017856	EDGEWATER DR	3	College Park	LANGSTON CT & EDGEWATER DR	SW	NA	1500 EDGEWATER DR	Present	Y	N	83.0
F017141	EDGEWATER DR	3	College Park	EDGEWATER DR & GOLFVIEW ST	NW	NA	1400 EDGEWATER DR	Present	Y	N	83.0
F019880	EDGEWATER DR	3	College Park	EDGEWATER DR & W WINTER PARK ST	SW	E	2610 EDGEWATER DR	Present	Y	N	83.0
F016763	EDGEWATER DR	3	College Park	EDGEWATER DR & GOLFVIEW ST	SW	NA	1308 EDGEWATER DR	Present	Y	N	83.0
F016751	EDGEWATER DR	3	College Park	MAXWELL ST & EDGEWATER DR	NW	NA	1300 EDGEWATER DR	Present	Y	N	83.0
F019841	BRYN MAWR ST	3	College Park	EDGEWATER DR & BRYN MAWR ST	NE	NA	2525 EDGEWATER DR	Present	Y	N	83.0
F014893	EDGEWATER DR	3	College Park	EDGEWATER DR & GUERNSEY ST	NW	NA	1600 EDGEWATER DR	Present	Y	N	83.0
F016464	EDGEWATER DR	3	College Park	SHERIDAN BV & EDGEWATER DR	NE	NA	1215 EDGEWATER DR	Present	Y	N	83.0
F018032	EDGEWATER DR	3	College Park	LANGSTON CT & EDGEWATER DR	NW	NA	1520 EDGEWATER DR	Present	Y	N	83.0
F019339	E PRINCETON ST	3	North Orange	E PRINCETON ST & MCRAE AV	NW	NA	2201 N ORANGE AVE	Present	Y	N	83.0
F011531	BROADWAY AVE	3	Park Lake/Highland	E MARKS ST & BROADWAY AV	SE	NA	856 PARK LAKE CT	Present	N	N	81.5
F011573	CATHCART TER	3	Park Lake/Highland	E MARKS ST & CATHCART TR	SW	NA	862 PARK LAKE CT	Present	N	N	81.5
F018952	GERDA TER	3	College Park	W PRINCETON ST & GERDA TR	SE	NA	2119 GERDA TER	Present	N	N	81.0

Ramp ID	Street Name	Comm. District	Neighborhood	Intersection	Intersect. Quadrant	Ped. Travel Direction	Nearest Parcel Address	Status	Marked Crossing	Midblock Crossing	Sidewalk Priority
F019292	OBERLIN AVE	3	College Park	OBERLIN AV & W PRINCETON ST	NE	NA	119 W PRINCETON ST	Present	N	N	81.0
F019294	AMHERST AVE	3	College Park	AMHERST AV & W PRINCETON ST	NW	NA	103 W PRINCETON ST	Present	N	N	81.0
F019298	AMHERST AVE	3	College Park	AMHERST AV & W PRINCETON ST	NE	NA	19 W PRINCETON ST	Present	N	N	81.0
F019299	DEPAUW AVE	3	College Park	DEPAUW AV & E PRINCETON ST & W PRINCETON ST	NW	NA	1 W PRINCETON ST	Present	N	N	81.0
F018956	AMHERST AVE	3	College Park	W PRINCETON ST & AMHERST AV	SW	NA	112 W PRINCETON ST	Present	N	N	81.0
F019150	DEPAUW AVE	3	College Park	DEPAUW AV & E PRINCETON ST & W PRINCETON ST	SW	NA	4 W PRINCETON ST	Present	N	N	81.0
F019142	AMHERST AVE	3	College Park	W PRINCETON ST & AMHERST AV	SE	NA	104 W PRINCETON ST	Present	N	N	81.0
F031656	MAGUIRE BV	3	Colonial Town Center	MAGUIRE BV & UNNAMED DRIVEWAY	N	SW	3191 MAGUIRE BLVD	Present	N	N	81.0
F031660	MAGUIRE BV	3	Colonial Town Center	MAGUIRE BV & UNNAMED DRIVEWAY	N	SW	3191 MAGUIRE BLVD	Present	N	N	81.0
F031657	MAGUIRE BV	3	Colonial Town Center	MAGUIRE BV & UNNAMED DRIVEWAY	W	NE	3191 MAGUIRE BLVD	Present	N	N	81.0
F031658	MAGUIRE BV	3	Colonial Town Center	MAGUIRE BV & UNNAMED DRIVEWAY	N	SW	3191 MAGUIRE BLVD	Present	N	N	81.0
F031653	MAGUIRE BV	3	Colonial Town Center	MAGUIRE BV & UNNAMED DRIVEWAY	W	NE	3101 MAGUIRE BLVD	Present	N	N	81.0
F031655	MAGUIRE BV	3	Colonial Town Center	MAGUIRE BV & UNNAMED DRIVEWAY	W	NE	3191 MAGUIRE BLVD	Present	N	N	81.0
F031659	MAGUIRE BV	3	Colonial Town Center	MAGUIRE BV & UNNAMED DRIVEWAY	W	NE	3191 MAGUIRE BLVD	Present	N	N	81.0
F031654	MAGUIRE BV	3	Colonial Town Center	MAGUIRE BV & UNNAMED DRIVEWAY	N	SW	3101 MAGUIRE BLVD	Present	N	N	81.0
F024044	HIGHLAND AVE	3	North Quarter	HIGHLAND AVE & UNNAMED ROAD	SW	N	1020 HIGHLAND AVE	Present	Y	N	81.0
F013008	HIGHLAND AVE	3	Park Lake/Highland	PARK LAKE CR & HIGHLAND AV & PARK LAKE ST	NE	S	307 PARK LAKE CIR	Present	N	N	81.0
F018209	CARDINAL RD	3	Audubon Park	CARDINAL RD & CORRINE DR	SW	NA	1726 CARDINAL RD	Present	N	N	80.5
F014931	CORRINE DR	3	Audubon Park	ORIOLE AV & CORRINE DR	SE	NA	1725 ORIOLE AVE	Present	N	N	80.5
F020176	E KING ST	3	College Park	E KING ST & FORMOSA AV	NE	NA	103 E KING ST	Present	Y	N	80.5
F020644	E STEELE ST	3	College Park	FORMOSA AV & E STEELE ST	SE	NA	205 E HAZEL ST	Present	N	N	80.5
F014204	E MARKS ST	3	Park Lake/Highland	E MARKS ST & N THORNTON AV	NE	NA	909 N THORNTON AVE	Present	N	N	80.5
F014219	E MARKS ST	3	Park Lake/Highland	E MARKS ST & N THORNTON AV	NW	NA	1019 E MARKS ST	Present	N	N	80.5
F014224	E MARKS ST	3	Park Lake/Highland	E MARKS ST & N HYER AV	NE	NA	1001 E MARKS ST	Present	N	N	80.5

Ramp ID	Street Name	Comm. District	Neighborhood	Intersection	Intersect. Quadrant	Ped. Travel Direction	Nearest Parcel Address	Status	Marked Crossing	Midblock Crossing	Sidewalk Priority
F013021	E MARKS ST	3	Park Lake/Highland	E MARKS ST & N THORNTON AV	SE	NA	845 N THORNTON AVE	Present	Y	N	80.5
F013005	E MARKS ST	3	Park Lake/Highland	E MARKS ST & N THORNTON AV	SW	NA	844 N THORNTON AVE	Present	Y	N	80.5
F022146	CATHCART TER	3	Park Lake/Highland	E MARKS ST & CATHCART TR	SE	NA	500 E MARKS ST	Present	N	N	80.5
F024045	HIGHLAND AVE	3	North Quarter	HIGHLAND AVE & UNNAMED ROAD	NW	S	1020 HIGHLAND AVE	Present	Y	N	79.5
F016866	BENNETT RD	3	Baldwin Park	HOVE ST & BENNET RD	NE	NA	1213 BENNETT RD	Present	N	N	79.0
F016871	BENNETT RD	3	Baldwin Park	VIRGINIA DR & BENNET RD	SE	NA	1397 BENNETT RD	Present	Y	N	79.0
F019250	N WESTMORELAND DR	3	College Park	N WESTMORELAND DR & W PRINCETON ST	NE	S	931 W PRINCETON ST	Present	Y	N	79.0
F019420	N WESTMORELAND DR	3	College Park	N WESTMORELAND DR & W SMITH ST	SE	N	2221 N WESTMORELAND DR	Present	Y	N	79.0
F019417	N WESTMORELAND DR	3	College Park	N WESTMORELAND DR & W SMITH ST	SE	W	2221 N WESTMORELAND DR	Present	Y	N	79.0
F019473	N WESTMORELAND DR	3	College Park	N WESTMORELAND DR & W SMITH ST	NE	NA	933 W SMITH ST	Present	Y	N	79.0
F029186	W MARKS ST	3	North Quarter	C S X RR & W MARKS ST	SW	E	845 N GARLAND AVE	N/A, No Curb	N	N	79.0
F020923	FAIRWAY LN	3	College Park	FAIRWAY LN & W PAR ST & PINETREE RD	SW	NA	3333 EDGEWATER DR	Present	Y	N	78.5
F022866	W PAR ST	3	College Park	W PAR ST & GOLFVIEW BV	SW	NA	3318 EAGLE BLVD	Present	N	N	78.5
F020979	FAIRWAY LN	3	College Park	FAIRWAY LN & W PAR ST & PINETREE RD	SE	NA	3321 FAIRWAY LN	Present	Y	N	78.5
F021020	FAIRWAY LN	3	College Park	FAIRWAY LN & W PAR ST & PINETREE RD	NW	NA	549 W PAR ST	Present	Y	N	78.5
F019846	ELIZABETH AVE	3	College Park	ELIZABETH AV & W WINTER PARK ST	SW	NA	2610 ELIZABETH AVE	Present	Y	N	78.0
F018575	CORRINE DR	3	Colonialtown North	CORRINE DR & PALM LN & N BUMBY AV	NW	NA	1800 PALM LN	N/A, No Curb	Y	N	78.0
F011913	N SUMMERLIN AVE	3	Park Lake/Highland	N SUMMERLIN AV & WOODWARD ST	SE	NA	719 N SUMMERLIN AVE	Present	N	N	78.0
F012791	N SUMMERLIN AVE	3	Park Lake/Highland	PARK LAKE ST & N SUMMERLIN AV	SW	NA	658 PARK LAKE ST	Present	N	N	78.0
F008000	E MARKS ST	3	Park Lake/Highland	E MARKS ST & N SUMMERLIN AV	SW	NA	646 E MARKS ST	Present	Y	N	78.0
F006887	N SUMMERLIN AVE	3	Park Lake/Highland	N SUMMERLIN AV & WOODWARD ST	SW	N	647 E COLONIAL DR	Present	N	N	78.0
F012207	N SUMMERLIN AVE	3	Park Lake/Highland	N SUMMERLIN AV & WOODWARD ST	NE	NA	729 N SUMMERLIN AVE	Present	N	N	78.0
F012216	N SUMMERLIN AVE	3	Park Lake/Highland	N SUMMERLIN AV & WOODWARD ST	NW	NA	728 N SUMMERLIN AVE	Present	N	N	78.0
F018576	CORRINE DR	3	Rowena Gardens	MAPLEWOOD DR & CORRINE DR	NE	NA	1801 MAPLEWOOD DR	Present	N	N	78.0

Ramp ID	Street Name	Comm. District	Neighborhood	Intersection	Intersect. Quadrant	Ped. Travel Direction	Nearest Parcel Address	Status	Marked Crossing	Midblock Crossing	Sidewalk Priority
F016140	BENNETT RD	3	Audubon Park	IBIS DR & BENNET RD	NW	NA	1100 BENNETT RD	Present	N	N	77.5
F015953	BENNETT RD	3	Baldwin Park	HOVE ST & BENNET RD	SE	NA	1203 BENNETT RD	Present	N	N	77.5
F011773	BENNETT RD	3	Colonial Town Center	BENNET RD & MAGUIRE BV & NEW BROAD ST	SW	NA	4000 MAGUIRE BLVD	Present	Y	N	77.5
F020945	EAGLE BLVD	3	College Park	W PAR ST & EAGLE BV	SW	NA	3318 EAGLE BLVD	Present	N	N	77.0
F023044	E PRINCETON ST	3	Lake Formosa	ALDEN RD & E PRINCETON ST	MEDIAN	W	ACROSS FROM 500 E PRINCETON ST	Present	Y	N	77.0
F029194	E PRINCETON ST	3	Lake Formosa	C S X RR & E PRINCETON ST	NE	W	2206 ALDEN RD	N/A, No Curb	N	N	77.0
F023043	E PRINCETON ST	3	Lake Formosa	ALDEN RD & E PRINCETON ST	MEDIAN	E	ACROSS FROM 500 E PRINCETON ST	Present	Y	N	77.0
F019392	CAMDEN RD	3	Lake Formosa	E PRINCETON ST & CAMDEN RD	NW	NA	615 E PRINCETON ST	Present	Y	N	77.0
F019390	BEDFORD RD	3	Lake Formosa	E PRINCETON ST & BEDFORD RD	NE	NA	615 E PRINCETON ST	Present	Y	N	77.0
F029192	E PRINCETON ST	3	North Orange	C S X RR & E PRINCETON ST	SW	E	2005 N ORANGE AVE	N/A, No Curb	N	N	77.0
F019341	E PRINCETON ST	3	North Orange	E PRINCETON ST & MCRAE AV	NE	NA	2201 MCRAE AVE	Present	Y	N	77.0
F013530	HIGHLAND AVE	3	North Quarter	HIGHLAND AV & PASADENA PL	NW	NA	940 HIGHLAND AVE	Present	N	N	77.0
F023275	PASADENA PL	3	North Quarter	HIGHLAND AV & PASADENA PL	SW	N	236 PASADENA PL	Present	N	N	77.0
F022142	HIGHLAND AVE	3	Park Lake/Highland	HIGHLAND AV & UNNAMED RD	NA	NA	901 HIGHLAND AVE	Present	Y	N	77.0
F022143	HIGHLAND AVE	3	Park Lake/Highland	HIGHLAND AV & UNNAMED RD	N	NA	901 HIGHLAND AVE	Present	Y	N	77.0
F014320	E MARKS ST	3	Park Lake/Highland	E MARKS ST & N EOLA DR	NW	NA	904 N EOLA DR	Present	N	N	77.0
F020241	OAK ST	3	Baldwin Park	ALLEY 152 & OAK ST & ALLEY 151	NW	NA	2907 UPPER PARK RD	Present	N	N	76.5
F020221	OAK ST	3	Baldwin Park	ALLEY 152 & OAK ST & ALLEY 151	SW	NA	2891 UPPER PARK RD	Present	N	N	76.5
F019980	ELIZABETH AVE	3	College Park	ELIZABETH AV & W WINTER PARK ST	NW	NA	2618 ELIZABETH AVE	Present	Y	N	76.5
F031448	PARK LAKE ST	3	North Quarter	PARK LAKE ST & UNNAMED DRIVEWAY	NW	E	807 N ORANGE AVE	Present	N	N	76.5
F031449	PARK LAKE ST	3	North Quarter	PARK LAKE ST & UNNAMED DRIVEWAY	NE	W	807 N ORANGE AVE	Present	N	N	76.5
F023098	N HYER AVE	3	Park Lake/Highland	E MARKS ST & N HYER AV	SE	W	1002 E MARKS ST	Present	N	N	76.5
F023097	N HYER AVE	3	Park Lake/Highland	E MARKS ST & N HYER AV	SW	E	816 E MARKS ST	Present	N	N	76.5
F017176	ALDEN RD	3	Park Lake/Highland	C S X RR & VIRGINIA DR	SE	W	408 VIRGINIA DR	N/A, No Curb	N	N	76.5

Ramp ID	Street Name	Comm. District	Neighborhood	Intersection	Intersect. Quadrant	Ped. Travel Direction	Nearest Parcel Address	Status	Marked Crossing	Midblock Crossing	Sidewalk Priority
F012815	N SUMMERLIN AVE	3	Park Lake/Highland	PARK LAKE ST & N SUMMERLIN AV	SE	NA	702 PARK LAKE ST	Present	N	N	76.5
F012977	E MARKS ST	3	Park Lake/Highland	E MARKS ST & N HYER AV	SE	N	1002 E MARKS ST	Present	N	N	76.5
F013036	E MARKS ST	3	Park Lake/Highland	E MARKS ST & N HYER AV	SW	N	816 E MARKS ST	Present	N	N	76.5
F014231	E MARKS ST	3	Park Lake/Highland	E MARKS ST & N HYER AV	NW	NA	821 E MARKS ST	Present	N	N	76.5
F014236	E MARKS ST	3	Park Lake/Highland	LAUREL AV & E MARKS ST	NE	NA	805 E MARKS ST	Present	N	N	76.5
F013024	N SUMMERLIN AVE	3	Park Lake/Highland	PARK LAKE ST & N SUMMERLIN AV	NE	NA	707 PARK LAKE ST	Present	N	N	76.5
F017546	BENNETT RD	3	Baldwin Park	VIRGINIA DR & BENNET RD	NE	NA	1401 BENNETT RD	Present	Y	N	76.0
F019452	FLORINDA DR	3	College Park	FLORINDA DR & W SMITH ST	NW	E	1401 W SMITH ST	Present	Y	N	76.0
F019457	FLORINDA DR	3	College Park	FLORINDA DR & W SMITH ST	NE	W	1345 W SMITH ST	Present	Y	N	76.0
F027311	E ROLLINS ST	3	North Orange	C S X RR & E ROLLINS ST	NE	W	601 E ROLLINS ST	Present	N	N	76.0
F027312	E ROLLINS ST	3	North Orange	C S X RR & E ROLLINS ST	NW	E	2501 N ORANGE AVE	Present	N	N	76.0
F022817	E PRINCETON ST	3	College Park	E PRINCETON ST & I-4 ON RP W	NE	S	115 E PRINCETON ST	Present	Y	N	75.5
F028468	EDGEWATER DR	3	College Park	EDGEWATER DR & UNNAMED RD	SE	N	1209 EDGEWATER DR	Present	N	N	75.5
F028469	EDGEWATER DR	3	College Park	EDGEWATER DR & UNNAMED RD	NE	S	1209 EDGEWATER DR	Present	N	N	75.5
F012519	BOARDMAN ST	3	College Park	EDGEWATER DR & BOARDMAN ST	SW	NA	742 EDGEWATER DR	Present	Y	N	75.5
F015903	EDGEWATER DR	3	College Park	EDGEWATER DR & OAK ST	SW	NA	1179 ADAIR PARK PL	Present	Y	N	75.5
F016208	EDGEWATER DR	3	College Park	EDGEWATER DR & OAK ST	NW	NA	1200 EDGEWATER DR	Present	Y	N	75.5
F016233	EDGEWATER DR	3	College Park	MAXWELL ST & EDGEWATER DR	SW	NA	1220 EDGEWATER DR	Present	Y	N	75.5
F016126	OAK ST	3	College Park	ADAIR PARK PL & OAK ST	SE	NA	1179 ADAIR PARK PL	Present	N	N	75.5
F015901	EDGEWATER DR	3	College Park	EDGEWATER DR & LAKE ADAIR BV	NW	NA	705 N LAKE ADAIR BLVD	Present	Y	N	75.5
F015679	EDGEWATER DR	3	College Park	SHERIDAN BV & EDGEWATER DR	SE	NA	1209 EDGEWATER DR	Present	Y	N	75.5
F012688	BOARDMAN ST	3	College Park	EDGEWATER DR & BOARDMAN ST	NW	NA	800 EDGEWATER DR	Present	Y	N	75.5
F019318	E PRINCETON ST	3	College Park	FORMOSA AV & E PRINCETON ST	NE	NA	101 E PRINCETON ST	Present	Y	N	75.5
F019179	E PRINCETON ST	3	College Park	FORMOSA AV & E PRINCETON ST	SE	NA	2115 FORMOSA AVE	Present	Y	N	75.5

Ramp ID	Street Name	Comm. District	Neighborhood	Intersection	Intersect. Quadrant	Ped. Travel Direction	Nearest Parcel Address	Status	Marked Crossing	Midblock Crossing	Sidewalk Priority
F028446	MAGUIRE BLVD	3	Colonial Town Center	MAGUIRE BLVD & UNNAMED RD	W	NE	3555 MAGUIRE BLVD	Present	N	N	75.5
F028447	MAGUIRE BLVD	3	Colonial Town Center	MAGUIRE BLVD & UNNAMED RD	N	SW	3555 MAGUIRE BLVD	Present	N	N	75.5
F029563	MAGUIRE BLVD	3	Colonial Town Center	MAGUIRE BLVD & UNNAMED RD	NW	E	3319 MAGUIRE BLVD	Present	Y	N	75.5
F029562	MAGUIRE BLVD	3	Colonial Town Center	MAGUIRE BLVD & UNNAMED RD	NE	W	3319 MAGUIRE BLVD	Present	Y	N	75.5
F014376	MAGUIRE BLVD	3	Colonial Town Center	MAGUIRE BLVD & FASHION SQUARE ENTRANCE	NE	NA	3201 E COLONIAL DR	Present	N	N	75.5
F031280	S LAKE FORMOSA DR	3	Lake Formosa	MID BLOCK S LAKE FORMOSA DR	N/A	NW	1650 N MILLS AVE	Present	N	N	75.5
F027700	E PRINCETON ST	3	Lake Formosa	E PRINCETON ST & UNNAMED ROAD	S	NW	900 E PRINCETON ST	Present	Y	N	75.5
F022818	E PRINCETON ST	3	North Orange	I-4 OFF RP E & E PRINCETON ST & I-4 ON RP E	NW	S	235 E PRINCETON ST	Present	Y	N	75.5
F031784	FALCON DR	3	Audubon Park	FALCON DR & WINTER PARK RD	SW	N	1500 FALCON DR	Present	Y	N	75.0
F031787	WINTER PARK RD	3	Audubon Park	WINTER PARK RD & UNNAMED DRIVEWAY	SW	N	1500 FALCON DR	Present	Y	N	75.0
F031786	WINTER PARK RD	3	Audubon Park	WINTER PARK RD & UNNAMED DRIVEWAY	NW	S	1500 FALCON DR	Present	Y	N	75.0
F031785	WINTER PARK RD	3	Audubon Park	FALCON DR & WINTER PARK RD	NW	S	1500 FALCON DR	Present	Y	N	75.0
F017234	EAST WINTER PARK RD	3	Audubon Park	ALLEY 3 & EAST WINTER PARK RD	SW	N	1500 FALCON DR	Present	Y	N	75.0
F018335	EAST WINTER PARK RD	3	Audubon Park	EAST WINTER PARK RD & RAVEN RD	NE	W	3001 RAVEN RD	Present	N	N	75.0
F018385	COMMON WAY RD	3	Baldwin Park	COMMON WAY RD & PARKING LOT ENTRANCE	SE	NA	1626 LAKEMONT AVE	Present	N	N	75.0
F018386	FIREHOUSE LN	3	Baldwin Park	FIREHOUSE LN & UNNAMED RD	NA	NA	1626 LAKEMONT AVE	N/A, No Curb	Y	N	75.0
F028158	EDGEWATER DR	3	College Park	EDGEWATER DR & W WINTER PARK ST	SW	N	2610 EDGEWATER DR	Present	Y	N	75.0
F028439	W SMITH ST	3	College Park	W SMITH ST & UNNAMED RD	NE	W	731 W SMITH ST	Present	N	N	75.0
F029063	W SMITH ST	3	College Park	W SMITH ST & UNNAMED RD	NE	W	2305 EDGEWATER DR	Present	N	N	75.0
F028438	W SMITH ST	3	College Park	W SMITH ST & UNNAMED RD	NW	E	731 W SMITH ST	Present	N	N	75.0
F019129	UNIVERSITY DR	3	College Park	PRINCETON CT & W PRINCETON ST	SW	NA	2126 UNIVERSITY DR	Present	N	N	75.0
F031651	MAGUIRE BV	3	Colonial Town Center	MAGUIRE BV & UNNAMED DRIVEWAY	W	NE	3101 MAGUIRE BLVD	Present	N	N	75.0
F031652	MAGUIRE BV	3	Colonial Town Center	MAGUIRE BV & UNNAMED DRIVEWAY	N	SW	3101 MAGUIRE BLVD	Present	N	N	75.0
F008128	MAGUIRE BLVD	3	Colonial Town Center	MAGUIRE BLVD & WOODCOCK RD	NA	NA	3111 E COLONIAL DR	Present	Y	N	75.0

Ramp ID	Street Name	Comm. District	Neighborhood	Intersection	Intersect. Quadrant	Ped. Travel Direction	Nearest Parcel Address	Status	Marked Crossing	Midblock Crossing	Sidewalk Priority
F018328	CORRINE DR	3	Colonialtown North	CORRINE DR & MERRITT PARK DR	SE	NA	1729 MERRITT PARK DR	Present	N	N	75.0
F021351	CRANDON AVE	3	North Orange	CRANDON AV & FORMOSA AV	SE	NA	800 FORMOSA AVE	Present	N	N	75.0
F012982	N THORNTON AVE	3	Park Lake/Highland	N THORNTON AV & PARK LAKE ST	NW	NA	1019 PARK LAKE ST	Present	Y	N	75.0
F012966	N THORNTON AVE	3	Park Lake/Highland	N THORNTON AV & PARK LAKE ST	NE	NA	803 N THORNTON AVE	Present	Y	N	75.0
F028986	W PAR ST	3	College Park	MID BLOCK W PAR ST	S	N	549 W PAR ST	Present	Y	Y	74.5
F021023	EAGLE BLVD	3	College Park	W PAR ST & GOLFPVIEW BV	NW	NA	3400 GOLFPVIEW BLVD	Present	N	N	74.5
F015178	LAWTON RD	3	Colonial Town Center	MAGUIRE BV & LAWTON RD	NW	NA	3555 MAGUIRE BLVD	Present	Y	N	74.5
F013688	EXECUTIVE CENTER DR	3	Colonial Town Center	MAGUIRE BV & EXECUTIVE CENTER DR	W	NA	3191 MAGUIRE BLVD	Present	N	N	74.5
F015211	LAWTON RD	3	Colonial Town Center	MAGUIRE BV & LAWTON RD	NE	NA	3657 MAGUIRE BLVD	Present	Y	N	74.5
F018370	CORRINE DR	3	Audubon Park	CORRINE DR & OSPREY AV	SE	NA	3800 CORRINE DR	Present	N	N	74.0
F019306	E PRINCETON ST	3	College Park	E PRINCETON ST & MUSSELWHITE AV	NE	NA	29 E PRINCETON ST	Present	Y	N	74.0
F019308	E PRINCETON ST	3	College Park	FORMOSA AV & E PRINCETON ST	NW	NA	2206 FORMOSA AVE	Present	Y	N	74.0
F019149	DEPAUW AVE	3	College Park	DEPAUW AV & E PRINCETON ST & W PRINCETON ST	SE	NA	2 E PRINCETON ST	Present	N	N	74.0
F019144	E PRINCETON ST	3	College Park	FORMOSA AV & E PRINCETON ST	SW	NA	46 E PRINCETON ST	Present	Y	N	74.0
F019581	N RIO GRANDE AVE	3	College Park	N RIO GRANDE AV & VASSAR ST	NE	NA	2401 N RIO GRANDE AVE	Present	Y	N	74.0
F019546	N RIO GRANDE AVE	3	College Park	N RIO GRANDE AV & VASSAR ST	SE	N	1444 VASSAR ST	Present	Y	N	74.0
F018127	CORRINE DR	3	Colonialtown North	CORRINE DR & MERRITT PARK DR	SW	NA	1726 MERRITT PARK DR	Present	N	N	74.0
F020958	CLAY AVE	3	Orwin Manor	CLAY AV & WESTMINSTER ST	NE	NA	401 WESTMINSTER ST	Present	N	N	74.0
F022642	EAST WINTER PARK RD	3	Audubon Park	EAST WINTER PARK RD & RAVEN RD	NE	S	3001 RAVEN RD	Present	N	N	73.5
F018156	EAST WINTER PARK RD	3	Audubon Park	EAST WINTER PARK RD & RAVEN RD	SE	NA	1603 E WINTER PARK RD	Present	N	N	73.5
F018244	FALCON DR	3	Audubon Park	RAVEN RD & FALCON DR	SW	NA	1603 E WINTER PARK RD	Present	N	N	73.5
F007120	ALBA DR	3	College Park	EDGEWATER DR & ALBA DR	S	NA	616 ALBA DR	Present	Y	N	73.5
F020259	ELIZABETH AVE	3	College Park	ELIZABETH AV & W HAZEL ST	SW	NA	500 W HAZEL ST	Present	N	N	73.5
F019800	DADE AVE	3	North Orange	E WINTER PARK ST & DADE AV	SW	NA	2520 DADE AVE	Present	Y	N	73.5

Ramp ID	Street Name	Comm. District	Neighborhood	Intersection	Intersect. Quadrant	Ped. Travel Direction	Nearest Parcel Address	Status	Marked Crossing	Midblock Crossing	Sidewalk Priority
F022805	CLAY AVE	3	Orwin Manor	PELHAM RD & CLAY AV	N	NA	3306 PELHAM RD	Present	N	N	73.5
F028411	VIRGINIA DR	3	Park Lake/Highland	VIRGINIA DR & UNNAMED RD	SE	W	530 VIRGINIA DR	N/A, No Curb	N	N	73.5
F028410	VIRGINIA DR	3	Park Lake/Highland	VIRGINIA DR & UNNAMED RD	SW	E	530 VIRGINIA DR	N/A, No Curb	N	N	73.5
F016955	FERRIS AVE	3	Park Lake/Highland	VIRGINIA DR & FERRIS AV	SW	NA	636 VIRGINIA DR	Present	N	N	73.5
F018916	N WESTMORELAND DR	3	College Park	W YALE ST & N WESTMORELAND DR	SE	NA	934 W YALE ST	Present	N	N	73.0
F019470	N WESTMORELAND DR	3	College Park	N WESTMORELAND DR & W SMITH ST	NW	NA	1001 W SMITH ST	Present	Y	N	73.0
F022903	N WESTMORELAND DR	3	College Park	N WESTMORELAND DR & W PRINCETON ST	SW	E	1000 W PRINCETON ST	Present	Y	N	73.0
F019418	N WESTMORELAND DR	3	College Park	N WESTMORELAND DR & W SMITH ST	SW	E	1002 W SMITH ST	Present	Y	N	73.0
F019843	BRYN MAWR ST	3	College Park	ELIZABETH AV & BRYN MAWR ST	NW	NA	501 BRYN MAWR ST	Present	N	N	73.0
F019252	N WESTMORELAND DR	3	College Park	N WESTMORELAND DR & W PRINCETON ST	NW	S	1001 W PRINCETON ST	Present	Y	N	73.0
F019419	N WESTMORELAND DR	3	College Park	N WESTMORELAND DR & W SMITH ST	SW	N	1002 W SMITH ST	Present	Y	N	73.0
F022177	N WESTMORELAND DR	3	College Park	N WESTMORELAND DR & W PRINCETON ST	SW	N	1000 W PRINCETON ST	Present	Y	N	73.0
F020738	E STEELE ST	3	College Park	FORMOSA AV & E STEELE ST	NE	NA	3111 FORMOSA AVE	Present	N	N	73.0
F018933	N WESTMORELAND DR	3	College Park	W YALE ST & N WESTMORELAND DR	NE	NA	935 W YALE ST	Present	N	N	73.0
F028999	ALDEN RD	3	Lake Formosa	ALDEN RD & UNNAMED RD	SW	N	2100 ALDEN RD	Present	N	N	73.0
F006784	N THORNTON AVE	3	Park Lake/Highland	N THORNTON AV & PARK LAKE ST	SW	NA	750 N THORNTON AVE	Present	Y	N	73.0
F012909	N EOLA DR	3	Park Lake/Highland	PARK LAKE ST & N EOLA DR	NW	NA	641 PARK LAKE ST	Present	N	N	73.0
F018824	HAWS LN	3	Baldwin Park	HAWS LN & ALLEY 132	NE	NA	1950 COMMON WAY RD	Present	N	N	72.5
F015152	BENNETT RD	3	Baldwin Park	BENNET RD & CENTERGATE LN	NE	NA	4217 CENTERGATE LN	Present	Y	N	72.5
F018827	HAWS CT	3	Baldwin Park	HAWS CT & ALLEY 115	SW	NA	1937 COMMON WAY RD	Present	N	N	72.5
F018801	HAWS LN	3	Baldwin Park	HAWS LN & ALLEY 132	SE	NA	1940 COMMON WAY RD	Present	N	N	72.5
F018838	HAWS CT	3	Baldwin Park	HAWS CT & ALLEY 115	NW	NA	1951 COMMON WAY RD	Present	N	N	72.5
F018729	COMMON WAY RD	3	Baldwin Park	COMMON WAY RD & ALLEY 130	NW	NA	1926 COMMON WAY RD	Present	N	N	72.5
F015155	ANSON LN	3	Baldwin Park	BENNET RD & ANSON LN	SE	NA	983 BENNETT RD	Present	Y	N	72.5

Ramp ID	Street Name	Comm. District	Neighborhood	Intersection	Intersect. Quadrant	Ped. Travel Direction	Nearest Parcel Address	Status	Marked Crossing	Midblock Crossing	Sidewalk Priority
F007496	ALAMEDA ST	3	College Park	ALAMEDA ST & EDGEWATER DR	SW	NA	700 ALAMEDA ST	Present	Y	N	72.5
F007482	ALBA DR	3	College Park	EDGEWATER DR & ALBA DR	W	NA	625 ALBA DR	Present	Y	N	72.5
F028537	VIRGINIA DR	3	North Orange	VIRGINIA DR & UNNAMED RD	NW	E	1407 N ORANGE AVE	Present	N	N	72.5
F028538	VIRGINIA DR	3	North Orange	VIRGINIA DR & UNNAMED RD	NE	W	1407 N ORANGE AVE	Present	N	N	72.5
F016352	ALDEN RD	3	Park Lake/Highland	ALDEN RD & PARKING LOT ENTRANCE	NE	NA	1300 FERRIS AVE	Present	N	N	72.5
F016354	ALDEN RD	3	Park Lake/Highland	MID BLOCK ALDEN RD	N/A	W	1300 FERRIS AVE	Present	N	Y	72.5
F029571	W HARVARD ST	3	College Park	W HARVARD ST & UNNAMED RD	SW	E	2015 EDGEWATER DR	Present	Y	N	72.0
F029570	W HARVARD ST	3	College Park	W HARVARD ST & UNNAMED RD	SE	W	2015 EDGEWATER DR	Present	Y	N	72.0
F020103	CARROLL PL	3	College Park	CLAYTON ST & CARROLL PL	NW	NA	901 CLAYTON ST	Present	N	N	72.0
F020808	CLAY AVE	3	Orwin Manor	PELHAM RD & CLAY AV	MEDIAN	N	3211 CLAY AVE	Present	N	N	72.0
F020807	CLAY AVE	3	Orwin Manor	PELHAM RD & CLAY AV	MEDIAN	S	3211 CLAY AVE	Present	N	N	72.0
F020784	CLAY AVE	3	Orwin Manor	PELHAM RD & CLAY AV	S	NA	3301 PELHAM RD	Present	N	N	72.0
F031774	N HYER AV	3	Park Lake/Highland	N HYER AV & UNNAMED DRIVEWAY	SE	N	1011 E COLONIAL DR	N/A, No Curb	N	N	72.0
F031771	N HYER AV	3	Park Lake/Highland	N HYER AV & UNNAMED DRIVEWAY	NE	S	1011 E COLONIAL DR	N/A, No Curb	N	N	72.0
F031773	N HYER AV	3	Park Lake/Highland	N HYER AV & UNNAMED DRIVEWAY	NE	S	1011 E COLONIAL DR	N/A, No Curb	N	N	72.0
F031775	N HYER AV	3	Park Lake/Highland	N HYER AV & UNNAMED DRIVEWAY	NE	S	1011 E COLONIAL DR	N/A, No Curb	N	N	72.0
F031776	N HYER AV	3	Park Lake/Highland	N HYER AV & UNNAMED DRIVEWAY	SE	N	1011 E COLONIAL DR	N/A, No Curb	N	N	72.0
F031772	N HYER AV	3	Park Lake/Highland	N HYER AV & UNNAMED DRIVEWAY	SE	N	1011 E COLONIAL DR	N/A, No Curb	N	N	72.0
F006821	N HYER AVE	3	Park Lake/Highland	PARK LAKE ST & N HYER AV	SE	NA	1002 PARK LAKE ST	Present	N	N	72.0
F012812	N HYER AVE	3	Park Lake/Highland	PARK LAKE ST & N HYER AV	SW	NA	822 PARK LAKE ST	Present	N	N	72.0
F021831	ARBOR OAKS CT	3	Rosemont	ARBOR OAKS CT & NORTH LAKE ORLANDO PY	N	NA	4313 N LAKE ORLANDO PKWY	Present	N	N	72.0
F032086	NEBRASKA ST	3	Rowena Gardens	NEBRASKA ST & UNNAMED DRIVEWAY	NE	W	1613 N MILLS AVE	Present	N	N	72.0
F032083	NEBRASKA ST	3	Rowena Gardens	NEBRASKA ST & UNNAMED DRIVEWAY	NW	E	1613 N MILLS AVE	N/A, No Curb	N	N	72.0
F032084	NEBRASKA ST	3	Rowena Gardens	NEBRASKA ST & UNNAMED DRIVEWAY	NE	W	1613 N MILLS AVE	N/A, No Curb	N	N	72.0

Ramp ID	Street Name	Comm. District	Neighborhood	Intersection	Intersect. Quadrant	Ped. Travel Direction	Nearest Parcel Address	Status	Marked Crossing	Midblock Crossing	Sidewalk Priority
F032085	NEBRASKA ST	3	Rowena Gardens	NEBRASKA ST & UNNAMED DRIVEWAY	NW	E	1613 N MILLS AVE	Present	N	N	72.0
F018090	NEBRASKA ST	3	Rowena Gardens	NEBRASKA ST & REPPARD RD	NW	NA	1600 REPPARD RD	Present	N	N	72.0
F013946	BENNETT RD	3	Baldwin Park	BENNET RD & MAGUIRE BV & NEW BROAD ST	NE	W	80 FT E OF 1000 BENNETT RD	Present	Y	N	71.5
F015927	BENNETT RD	3	Baldwin Park	BENNET RD & MAGUIRE BV & NEW BROAD ST	NE	S	80 FT E OF 1000 BENNETT RD	Present	Y	N	71.5
F015946	BENNETT RD	3	Baldwin Park	PELICAN LN & BENNET RD	NE	NA	1007 BENNETT RD	Present	Y	N	71.5
F020369	BAILEY LN	3	Baldwin Park	ALLEY 153 & BAILEY LN & ALLEY 152	SE	NA	2892 KEMPER AVE	Present	N	N	71.5
F020367	BAILEY LN	3	Baldwin Park	ALLEY 153 & BAILEY LN & ALLEY 152	SW	NA	2939 UPPER PARK RD	Present	N	N	71.5
F020392	BAILEY LN	3	Baldwin Park	ALLEY 153 & BAILEY LN & ALLEY 152	NW	NA	2951 UPPER PARK RD	Present	N	N	71.5
F019204	FLORINDA DR	3	College Park	FLORINDA DR & W PRINCETON ST	SW	E	2120 FLORINDA DR	Present	N	N	71.5
F015935	BENNETT RD	3	Colonial Town Center	BENNET RD & MAGUIRE BV & NEW BROAD ST	NW	NA	1000 BENNETT RD	Present	Y	N	71.5
F019638	E ROLLINS ST	3	Lake Formosa	JOHN LEWKOWICZ LN & E ROLLINS ST	SW	NA	777 E PRINCETON ST	Present	N	N	71.5
F021199	CLAY ST	3	North Orange	MICHIGAN AV & CLAY ST	SW	NA	1820 MICHIGAN AVE	Present	N	N	71.5
F021314	CLAY ST	3	North Orange	MICHIGAN AV & CLAY ST	NW	NA	1099 CLAY ST	Present	N	N	71.5
F028586	MAURY RD	3	Palomar	MAURY RD & UNNAMED RD	NE	W	1201 MAURY RD	Present	Y	N	71.5
F028590	MAURY RD	3	Palomar	MAURY RD & UNNAMED RD	NW	E	1201 MAURY RD	Present	N	N	71.5
F028589	MAURY RD	3	Palomar	MAURY RD & UNNAMED RD	NE	W	1201 MAURY RD	Present	N	N	71.5
F028587	MAURY RD	3	Palomar	MAURY RD & UNNAMED RD	NE	W	1201 MAURY RD	Present	N	N	71.5
F028585	MAURY RD	3	Palomar	MAURY RD & UNNAMED RD	NW	E	1201 MAURY RD	Present	Y	N	71.5
F028588	MAURY RD	3	Palomar	MAURY RD & UNNAMED RD	NW	E	1201 MAURY RD	Present	N	N	71.5
F021036	MAURY RD	3	Palomar	MAURY RD & NEPTUNE DR	N	NA	3401 NEPTUNE DR	Present	N	N	71.5
F028887	CINDERLANE PKWY	3	Rosemont	CINDERLANE PKWY & UNNAMED RD	NW	SW	5700 N ORANGE BLOSSOM TRL	Present	N	N	71.5
F028920	CINDERLANE PKWY	3	Rosemont	CINDERLANE PKWY & UNNAMED RD	N	SW	5102 CINDERLANE PKWY	Present	N	N	71.5
F028919	CINDERLANE PKWY	3	Rosemont	CINDERLANE PKWY & UNNAMED RD	S	NE	5102 CINDERLANE PKWY	Present	N	N	71.5
F028880	CINDERLANE PKWY	3	Rosemont	CINDERLANE PKWY & RESERVE AT ROSEMONT & VILLAGE AT	SW	N	5300 CINDERLANE PKWY	Present	N	N	71.5

Ramp ID	Street Name	Comm. District	Neighborhood	Intersection	Intersect. Quadrant	Ped. Travel Direction	Nearest Parcel Address	Status	Marked Crossing	Midblock Crossing	Sidewalk Priority
F021047	E PAR ST	3	College Park	E PAR ST & PINEWOOD DR	NE	NA	175 E PAR ST	Present	N	N	71.0
F022441	E PAR ST	3	North Orange	E PAR ST & PINEHURST AV	NW	NA	3404 PINEHURST AVE	Present	Y	N	71.0
F031767	E MARKS ST	3	Park Lake/Highland	E MARKS ST & UNNAMED DRIVEWAY	NW	E	901 HIGHLAND AVE	Present	Y	N	71.0
F031768	E MARKS ST	3	Park Lake/Highland	E MARKS ST & UNNAMED DRIVEWAY	NE	W	901 HIGHLAND AVE	Present	Y	N	71.0
F023103	PARK LAKE ST	3	Park Lake/Highland	PARK LAKE ST & N HYER AV	NE	S	805 N HYER AVE	Present	N	N	71.0
F021626	NORTH LN	3	Signal Hill	NORTH LN & WESTGROVE WY	NE	NA	4401 WESTGROVE WAY	Present	N	N	71.0
F021628	NORTH LN	3	Signal Hill	NORTH LN & WESTGROVE WY	NW	NA	5100 INNESBROOK CT	Present	N	N	71.0
F020066	MEETING PL	3	Baldwin Park	MEETING PL & ALLEY 147	SW	NA	2791 UPPER PARK RD	Present	N	N	70.5
F020083	MEETING PL	3	Baldwin Park	MEETING PL & ALLEY 151	SW	NA	2603 MEETING PL	Present	N	N	70.5
F020071	MEETING PL	3	Baldwin Park	MEETING PL & ALLEY 147	NW	NA	2603 MEETING PL	Present	N	N	70.5
F020115	MEETING PL	3	Baldwin Park	MEETING PL & ALLEY 151	NW	NA	2827 UPPER PARK RD	Present	N	N	70.5
F012574	BENNETT RD	3	Colonial Town Center	BENNET RD & PARK LAKE ST	NE	NA	4101 PARK LAKE ST	Present	N	N	70.5
F007423	BENNETT RD	3	Colonial Town Center	BENNET RD & LOWELL PL	SE	NA	777 BENNETT RD	Present	N	N	70.5
F017279	DAUPHIN LN	3	Lake Formosa	VIRGINIA DR & DAUPHIN LN	NE	NA	801 VIRGINIA DR	Present	N	N	70.5
F017248	BROOKHAVEN DR	3	Lake Formosa	VIRGINIA DR & BROOKHAVEN DR & HAVEN DR	NE	NA	1001 VIRGINIA DR	Present	N	N	70.5
F016862	BROOKHAVEN DR	3	Park Lake/Highland	VIRGINIA DR & BROOKHAVEN DR & HAVEN DR	SW	NA	820 VIRGINIA DR	Present	N	N	70.5
F016837	FERRIS AVE	3	Park Lake/Highland	VIRGINIA DR & FERRIS AV	SE	NA	708 VIRGINIA DR	Present	N	N	70.5
F016884	BROOKHAVEN DR	3	Park Lake/Highland	VIRGINIA DR & BROOKHAVEN DR & HAVEN DR	SE	NA	1010 VIRGINIA DR	Present	N	N	70.5
F031756	LONG RD	3	Rosemont	LONG RD & THE EQUATOR LN	SW	N	4954 HAITI CIR	N/A, No Curb	N	N	70.5
F031755	LONG RD	3	Rosemont	LONG RD & THE EQUATOR LN	NW	S	5007 JAMAICA CIR	N/A, No Curb	N	N	70.5
F019902	OBERLIN AVE	3	College Park	W WINTER PARK ST & OBERLIN AV	NE	NA	115 W WINTER PARK ST	Present	N	N	70.0
F019287	EMORY PL	3	College Park	EMORY PL & HELEN AV	SE	NA	2219 HELEN AVE	Present	Y	N	70.0
F019483	EMORY PL	3	College Park	EMORY PL & HELEN AV	NE	NA	245 EMORY PL	Present	Y	N	70.0
F019059	N WESTMORELAND DR	3	College Park	W HARVARD ST & N WESTMORELAND DR	SE	W	934 W HARVARD ST	Present	N	N	70.0

Ramp ID	Street Name	Comm. District	Neighborhood	Intersection	Intersect. Quadrant	Ped. Travel Direction	Nearest Parcel Address	Status	Marked Crossing	Midblock Crossing	Sidewalk Priority
F019291	EMORY PL	3	College Park	OBERLIN AV & EMORY PL	SW	NA	2214 OBERLIN AVE	Present	N	N	70.0
F019060	N WESTMORELAND DR	3	College Park	W HARVARD ST & N WESTMORELAND DR	SE	N	934 W HARVARD ST	Present	N	N	70.0
F019057	N WESTMORELAND DR	3	College Park	W HARVARD ST & N WESTMORELAND DR	SW	NA	2020 N WESTMORELAND DR	Present	N	N	70.0
F023169	N WESTMORELAND DR	3	College Park	W HARVARD ST & N WESTMORELAND DR	NW	S	2100 N WESTMORELAND DR	Present	N	N	70.0
F019097	N WESTMORELAND DR	3	College Park	W HARVARD ST & N WESTMORELAND DR	NE	S	935 W HARVARD ST	Present	N	N	70.0
F019201	FLORINDA DR	3	College Park	FLORINDA DR & W PRINCETON ST	SE	W	1344 W PRINCETON ST	Present	N	N	70.0
F019238	FLORINDA DR	3	College Park	FLORINDA DR & W PRINCETON ST	NW	E	1403 W PRINCETON ST	Present	N	N	70.0
F019402	FLORINDA DR	3	College Park	FLORINDA DR & W SMITH ST	SW	E	1402 W SMITH ST	Present	Y	N	70.0
F019404	FLORINDA DR	3	College Park	FLORINDA DR & W SMITH ST	SE	W	1344 W SMITH ST	Present	Y	N	70.0
F019678	DEPAUW AVE	3	College Park	E WINTER PARK ST & DEPAUW AV & W WINTER PARK ST	SW	NA	2520 DEPAUW AVE	Present	N	N	70.0
F022178	N WESTMORELAND DR	3	College Park	W HARVARD ST & N WESTMORELAND DR	NW	E	2100 N WESTMORELAND DR	Present	Y	N	70.0
F023179	N WESTMORELAND DR	3	College Park	W HARVARD ST & N WESTMORELAND DR	NE	W	935 W HARVARD ST	Present	Y	N	70.0
F019668	AMHERST AVE	3	College Park	AMHERST AV & W WINTER PARK ST	SE	NA	2519 AMHERST AVE	Present	N	N	70.0
F021281	CLAY ST	3	North Orange	MICHIGAN AV & CLAY ST	SE	NA	1006 CLAY ST	Present	N	N	70.0
F020935	NOTTINGHAM ST	3	Orwin Manor	SHROPSHIRE RD & NOTTINGHAM ST	SE	W	1206 NOTTINGHAM ST	Present	N	N	70.0
F020938	NOTTINGHAM ST	3	Orwin Manor	SHROPSHIRE RD & NOTTINGHAM ST	SW	E	1130 NOTTINGHAM ST	Present	N	N	70.0
F006878	PARK LAKE CIR	3	Park Lake/Highland	WOODWARD ST & PARK LAKE CR	SE	NA	719 PARK LAKE CIR	Present	N	N	70.0
F012664	KENILWORTH TER	3	Park Lake/Highland	PARK LAKE ST & KENILWORTH TR	NW	NA	611 PARK LAKE ST	Present	N	N	70.0
F022026	EDGEWATER DR	3	Rosemont	EDGEWATER DR & ALL AMERICAN BV	W	NA	3311 ALL AMERICAN BLVD	Present	Y	N	70.0
F022018	ALL AMERICAN BLVD	3	Rosemont	ALL AMERICAN BV & CARDER RD	E	NA	6170 EDGEWATER DR	Present	N	N	70.0
F022027	EDGEWATER DR	3	Rosemont	EDGEWATER DR & ALL AMERICAN BV	S	NA	6170 EDGEWATER DR	Present	Y	N	70.0
F029865	FALCON DR	3	Audubon Park	FALCON DR & UNNAMED DRIVEWAY	W	NE	1500 FALCON DR	Present	Y	N	69.5
F029864	FALCON DR	3	Audubon Park	FALCON DR & UNNAMED DRIVEWAY	N	SW	1500 FALCON DR	Present	Y	N	69.5
F031783	FALCON DR	3	Audubon Park	FALCON DR & UNNAMED DRIVEWAY	N	SW	1500 FALCON DR	Present	Y	N	69.5

Ramp ID	Street Name	Comm. District	Neighborhood	Intersection	Intersect. Quadrant	Ped. Travel Direction	Nearest Parcel Address	Status	Marked Crossing	Midblock Crossing	Sidewalk Priority
F031782	FALCON DR	3	Audubon Park	FALCON DR & UNNAMED DRIVEWAY	W	NE	1500 FALCON DR	Present	Y	N	69.5
F031801	KENAN LN	3	Baldwin Park	BRITLYN AL & KENAN LN	E	SW	1895 BRITLYN ALY	N/A, No Curb	N	N	69.5
F031802	KENAN LN	3	Baldwin Park	KENAN LN & SIPES AL	S	NE	1898 SIPES ALY	N/A, No Curb	N	N	69.5
F031800	KENAN LN	3	Baldwin Park	BRITLYN AL & KENAN LN	S	NE	1875 MEETING PL	N/A, No Curb	N	N	69.5
F031803	KENAN LN	3	Baldwin Park	KENAN LN & SIPES AL	E	SW	1894 PROSPECT AVE	N/A, No Curb	N	N	69.5
F022875	RUGBY ST	3	College Park	RUGBY ST & ELIZABETH AV	NW	S	2500 ELIZABETH AVE	Present	Y	N	69.5
F019280	ELIZABETH AVE	3	College Park	RUGBY ST & ELIZABETH AV	SW	NA	2406 ELIZABETH AVE	Present	Y	N	69.5
F018284	CORRINE DR	3	Audubon Park	CORRINE DR & TEAL RD	SE	NA	1721 TEAL RD	Present	N	N	69.0
F018371	CORRINE DR	3	Audubon Park	CORRINE DR & OSPREY AV	SW	NA	1728 OSPREY AVE	Present	N	N	69.0
F018280	CARDINAL RD	3	Audubon Park	CARDINAL RD & CORRINE DR	SE	NA	1725 CARDINAL RD	Present	N	N	69.0
F018281	CORRINE DR	3	Audubon Park	CORRINE DR & TEAL RD	SW	NA	1726 TEAL RD	Present	N	N	69.0
F023789	KENAN LN	3	Baldwin Park	KENAN LN & MEETING PL	W	NE	MEETING PL	Present	N	N	69.0
F023788	KENAN LN	3	Baldwin Park	KENAN LN & MEETING PL	S	NE	MEETING PL	Present	N	N	69.0
F017968	COMMON WAY RD	3	Baldwin Park	NEW BROAD ST & COMMON WAY RD	N	SW	4725 NEW BROAD ST	Present	Y	N	69.0
F017908	COMMON WAY RD	3	Baldwin Park	NEW BROAD ST & COMMON WAY RD	W	SE	1532 COMMON WAY RD	Present	Y	N	69.0
F017930	COMMON WAY RD	3	Baldwin Park	NEW BROAD ST & COMMON WAY RD	W	NE	1532 COMMON WAY RD	Present	Y	N	69.0
F031649	RUGBY ST	3	College Park	RUGBY ST & UNNAMED DRIVEWAY	NW	E	2500 EDGEWATER DR	N/A, No Curb	N	N	69.0
F031650	RUGBY ST	3	College Park	RUGBY ST & UNNAMED DRIVEWAY	NE	W	2500 EDGEWATER DR	N/A, No Curb	N	N	69.0
F031648	RUGBY ST	3	College Park	RUGBY ST & UNNAMED DRIVEWAY	NE	W	2500 EDGEWATER DR	N/A, No Curb	N	N	69.0
F031647	RUGBY ST	3	College Park	RUGBY ST & UNNAMED DRIVEWAY	NW	E	2500 EDGEWATER DR	N/A, No Curb	N	N	69.0
F023938	VASSAR ST	3	College Park	VASSAR ST & UNNAMED ROAD	NW	E	719 VASSAR ST	Present	N	N	69.0
F027902	E ROLLINS ST	3	Lake Formosa	E ROLLINS ST & UNNAMED RD	SE	W	777 E PRINCETON ST	Present	N	N	69.0
F021324	FORMOSA AVE	3	North Orange	FORMOSA AV & MINNESOTA AV	SE	NA	1820 MICHIGAN AVE	Present	N	N	69.0
F021249	CLAY ST	3	North Orange	CLAY ST & INDIANA AV	NE	NA	1781 INDIANA AVE	Present	N	N	69.0

Ramp ID	Street Name	Comm. District	Neighborhood	Intersection	Intersect. Quadrant	Ped. Travel Direction	Nearest Parcel Address	Status	Marked Crossing	Midblock Crossing	Sidewalk Priority
F029656	HIGHLAND AVE	3	North Quarter	MID BLOCK HIGHLAND AV	E	E	718 HIGHLAND AVE	Present	Y	Y	69.0
F029187	W MARKS ST	3	North Quarter	C S X RR & W MARKS ST	SE	W	888 N ORANGE AVE	N/A, No Curb	N	N	69.0
F029657	HIGHLAND AVE	3	Park Lake/Highland	HIGHLAND AV & UNNAMED RD	N	S	309 E COLONIAL DR	Present	Y	N	69.0
F029658	HIGHLAND AVE	3	Park Lake/Highland	HIGHLAND AV & UNNAMED RD	S	N	309 E COLONIAL DR	Present	Y	N	69.0
F029659	HIGHLAND AVE	3	Park Lake/Highland	HIGHLAND AV & UNNAMED RD	N	S	309 E COLONIAL DR	Present	Y	N	69.0
F029660	HIGHLAND AVE	3	Park Lake/Highland	HIGHLAND AV & UNNAMED RD	S	N	309 E COLONIAL DR	Present	Y	N	69.0
F008846	HIGHLAND AVE	3	Park Lake/Highland	PARK LAKE CR & HIGHLAND AV & PARK LAKE ST	SE	N	723 HIGHLAND AVE	Present	N	N	69.0
F014303	E MARKS ST	3	Park Lake/Highland	LAUREL AV & E MARKS ST	NW	NA	719 E MARKS ST	Present	N	N	69.0
F028482	ALL AMERICAN BLVD	3	Rosemont	ALL AMERICAN BLVD & UNNAMED RD	SE	N	3362 ALL AMERICAN BLVD	Present	N	N	69.0
F028483	ALL AMERICAN BLVD	3	Rosemont	ALL AMERICAN BLVD & UNNAMED RD	NE	S	3362 ALL AMERICAN BLVD	Present	N	N	69.0
F022024	ALL AMERICAN BLVD	3	Rosemont	ALL AMERICAN BV & CARDER RD	S	NA	3362 ALL AMERICAN BLVD	Present	N	N	69.0
F023791	MEETING PL	3	Baldwin Park	CORRINE DR & MEETING PL	S	SW	MEETING PL	Present	Y	N	68.5
F018692	CORRINE DR	3	Baldwin Park	CORRINE DR & ALLEY 115	NE	NA	1898 MEETING PL	Present	N	N	68.5
F018740	CORRINE DR	3	Baldwin Park	CORRINE DR & ALLEY 115	NW	NA	1900 MEETING PL	Present	N	N	68.5
F020393	BAILEY LN	3	Baldwin Park	ALLEY 153 & BAILEY LN & ALLEY 152	NE	NA	4006 MARKHAM PL	Present	N	N	68.5
F020352	E HAZEL ST	3	College Park	E HAZEL ST & MUSSELWHITE AV	SE	NA	22 E HAZEL ST	Present	N	N	68.5
F020315	E EVANS ST	3	College Park	E EVANS ST & MUSSELWHITE AV	SE	NA	30 E EVANS ST	Present	Y	N	68.5
F020345	E EVANS ST	3	College Park	E EVANS ST & MUSSELWHITE AV	NE	NA	21 E EVANS ST	Present	Y	N	68.5
F013740	EXECUTIVE CENTER DR	3	Colonial Town Center	MAGUIRE BV & EXECUTIVE CENTER DR	N	NA	3319 MAGUIRE BLVD	Present	N	N	68.5
F021316	CLAY ST	3	North Orange	MICHIGAN AV & CLAY ST	NE	NA	1781 MICHIGAN AVE	Present	N	N	68.5
F013524	LAUREL AVE	3	Park Lake/Highland	TERRACE BV & LAUREL AV	S	NA	916 LAUREL AVE	Present	N	N	68.5
F013527	N EOLA DR	3	Park Lake/Highland	TERRACE BV & N EOLA DR	SE	NA	OPPOSITE 624 TERRACE BLVD	Present	N	N	68.5
F021776	LONG RD	3	Rosemont	NORTH LAKE ORLANDO PY & LONG RD	N	SW	4333 N LAKE ORLANDO PKWY	Present	Y	N	68.5
F021774	LONG RD	3	Rosemont	NORTH LAKE ORLANDO PY & LONG RD	N	SE	4333 N LAKE ORLANDO PKWY	Present	Y	N	68.5

Ramp ID	Street Name	Comm. District	Neighborhood	Intersection	Intersect. Quadrant	Ped. Travel Direction	Nearest Parcel Address	Status	Marked Crossing	Midblock Crossing	Sidewalk Priority
F021771	LONG RD	3	Rosemont	NORTH LAKE ORLANDO PY & LONG RD	E	NA	4328 N LAKE ORLANDO PKWY	Present	Y	N	68.5
F021716	NORTH LAKE ORLANDO PY	3	Rosemont	ROSE OF TRALEE WY & NORTH LAKE ORLANDO PY	N	NA	4933 BOTTLEBRUSH LN	Present	Y	N	68.5
F021587	NORTH LAKE ORLANDO PY	3	Rosemont	ROSE OF TRALEE WY & NORTH LAKE ORLANDO PY	W	NA	4501 LANDING DR	Present	Y	N	68.5
F021586	NORTH LAKE ORLANDO PY	3	Rosemont	SCENIC LAKE DR & NORTH LAKE ORLANDO PY	NW	NA	4401 SCENIC LAKE DR	Present	N	N	68.5
F021766	LONG RD	3	Rosemont	NORTH LAKE ORLANDO PY & LONG RD	S	NA	4328 N LAKE ORLANDO PKWY	Present	Y	N	68.5
F021460	CENTER LN	3	Signal Hill	CENTER LN & WATCH HILL RD	S	NA	4903 DONOVAN ST	Present	N	N	68.5
F031661	HOPPER LN	3	Baldwin Park	HOPPER LN & NEW BROAD ST	NE	W	SOUTHWEST OF 4601 NEW BROAD ST	Present	N	N	68.0
F017181	HOPPER LN	3	Baldwin Park	HOPPER LN & NEW BROAD ST	SW	E	4575 NEW BROAD ST	Present	N	N	68.0
F017194	HOPPER LN	3	Baldwin Park	HOPPER LN & NEW BROAD ST	SW	N	4575 NEW BROAD ST	Present	N	N	68.0
F017212	HOPPER LN	3	Baldwin Park	HOPPER LN & NEW BROAD ST	NW	E	4601 NEW BROAD ST	Present	N	N	68.0
F019407	NORTHUMBERLAND AVE	3	College Park	NORTHUMBERLAND AV & W SMITH ST	SE	W	1222 W SMITH ST	Present	Y	N	68.0
F019408	NORTHUMBERLAND AVE	3	College Park	NORTHUMBERLAND AV & W SMITH ST	SE	N	1222 W SMITH ST	Present	N	N	68.0
F019449	NORTHUMBERLAND AVE	3	College Park	NORTHUMBERLAND AV & W SMITH ST	NW	S	1305 W SMITH ST	Present	N	N	68.0
F019409	NORTHUMBERLAND AVE	3	College Park	NORTHUMBERLAND AV & W SMITH ST	SW	E	1302 W SMITH ST	Present	Y	N	68.0
F019463	NORTHUMBERLAND AVE	3	College Park	NORTHUMBERLAND AV & W SMITH ST	NW	E	1305 W SMITH ST	Present	Y	N	68.0
F019442	NORTHUMBERLAND AVE	3	College Park	NORTHUMBERLAND AV & W SMITH ST	NE	S	1225 W SMITH ST	Present	N	N	68.0
F019410	NORTHUMBERLAND AVE	3	College Park	NORTHUMBERLAND AV & W SMITH ST	SW	N	1302 W SMITH ST	Present	N	N	68.0
F019465	NORTHUMBERLAND AVE	3	College Park	NORTHUMBERLAND AV & W SMITH ST	NE	W	1225 W SMITH ST	Present	Y	N	68.0
F012656	PARK LAKE CIR	3	Park Lake/Highland	PARK LAKE CR & PARK LAKE ST	NE	NA	447 PARK LAKE CIR	Present	N	N	68.0
F012972	N HYER AVE	3	Park Lake/Highland	PARK LAKE ST & N HYER AV	NE	W	805 N HYER AVE	Present	N	N	68.0
F012991	N HYER AVE	3	Park Lake/Highland	PARK LAKE ST & N HYER AV	NW	NA	819 PARK LAKE ST	Present	N	N	68.0
F012994	LAUREL AVE	3	Park Lake/Highland	LAUREL AV & PARK LAKE ST	NE	NA	803 PARK LAKE ST	Present	N	N	68.0
F012533	PARK LAKE CIR	3	Park Lake/Highland	PARK LAKE CR & PARK LAKE ST	SE	NA	737 PARK LAKE CIR	Present	N	N	68.0
F021622	NORTH LN	3	Signal Hill	NORTH LN & WATCH HILL RD	NE	S	4409 WATCH HILL RD	Present	N	N	68.0

Ramp ID	Street Name	Comm. District	Neighborhood	Intersection	Intersect. Quadrant	Ped. Travel Direction	Nearest Parcel Address	Status	Marked Crossing	Midblock Crossing	Sidewalk Priority
F021636	NORTH LN	3	Signal Hill	NORTH LN & WATCH HILL RD	NE	W	4409 WATCH HILL RD	Present	Y	N	68.0
F021630	NORTH LN	3	Signal Hill	NORTH LN & SIGNAL HILL RD	NW	NA	4401 FAIR WEATHER WAY	Present	N	N	68.0
F021627	NORTH LN	3	Signal Hill	NORTH LN & WATCH HILL RD	NW	NA	4410 WATCH HILL RD	Present	Y	N	68.0
F018341	CHAPEL DR	3	Audubon Park	CHAPEL DR & RAVEN RD	NE	NA	3201 RAVEN RD	Present	N	N	67.5
F022112	FALCON DR	3	Audubon Park	RAVEN RD & FALCON DR	SE	NA	3100 RAVEN RD	Present	N	N	67.5
F013971	FERN AVE	3	Baldwin Park	FERN AV & NEW BROAD ST	NW	S	OPPOSITE 4301 NEW BROAD ST	Present	Y	N	67.5
F015892	FERN AVE	3	Baldwin Park	FERN AV & NEW BROAD ST	SE	N	987 FERN AVE	Present	Y	N	67.5
F015883	FERN AVE	3	Baldwin Park	FERN AV & NEW BROAD ST	SE	W	987 FERN AVE	Present	Y	N	67.5
F015879	FERN AVE	3	Baldwin Park	FERN AV & NEW BROAD ST	SW	N	4284 NEW BROAD ST	Present	Y	N	67.5
F015876	FERN AVE	3	Baldwin Park	FERN AV & NEW BROAD ST	SW	E	4284 NEW BROAD ST	Present	Y	N	67.5
F013987	FERN AVE	3	Baldwin Park	FERN AV & NEW BROAD ST	NW	E	OPPOSITE 4301 NEW BROAD ST	Present	Y	N	67.5
F014004	FERN AVE	3	Baldwin Park	FERN AV & ALLEY 104	SE	NA	4301 NEW BROAD ST	Present	N	N	67.5
F014000	FERN AVE	3	Baldwin Park	FERN AV & NEW BROAD ST	NE	W	4301 NEW BROAD ST	Present	Y	N	67.5
F013992	FERN AVE	3	Baldwin Park	FERN AV & NEW BROAD ST	NE	S	4301 NEW BROAD ST	Present	Y	N	67.5
F023939	VASSAR ST	3	College Park	VASSAR ST & UNNAMED ROAD	NE	W	719 VASSAR ST	Present	N	N	67.5
F012271	BENNETT RD	3	Colonial Town Center	BENNETT RD & UNNAMED RD	NA	NA	4201 E COLONIAL DR	Present	N	N	67.5
F012482	PARK LAKE ST	3	Colonial Town Center	PARK LAKE ST & PARKING LOT ENTRANCE	SW	E	4201 E COLONIAL DR	Present	N	N	67.5
F012479	BENNETT RD	3	Colonial Town Center	BENNET RD & PARK LAKE ST	SE	NA	4201 E COLONIAL DR	Present	N	N	67.5
F020327	DADE AVE	3	North Orange	E EVANS ST & DADE AV	NE	NA	301 E EVANS ST	Present	N	N	67.5
F020606	DADE AVE	3	North Orange	DADE AV & GROVELAND ST	SE	NA	308 GROVELAND AVE	Present	N	N	67.5
F020184	DADE AVE	3	North Orange	E KING ST & DADE AV	NE	NA	2800 N ORANGE AVE	Present	Y	N	67.5
F012940	N SUMMERLIN AVE	3	Park Lake/Highland	PARK LAKE ST & N SUMMERLIN AV	NW	NA	665 PARK LAKE ST	Present	N	N	67.5
F021599	NORTH LN	3	Signal Hill	NORTH LN & WATCH HILL RD	SE	W	4882 NORTH LN	Present	Y	N	67.5
F022235	NORTH LN	3	Signal Hill	NORTH LN & WATCH HILL RD	SW	E	4396 WATCH HILL RD	Present	Y	N	67.5

Ramp ID	Street Name	Comm. District	Neighborhood	Intersection	Intersect. Quadrant	Ped. Travel Direction	Nearest Parcel Address	Status	Marked Crossing	Midblock Crossing	Sidewalk Priority
F028985	W PAR ST	3	College Park	MID BLOCK W PAR ST	N	S	ACROSS FROM 549 W PAR ST	Present	Y	Y	67.0
F018511	N WESTMORELAND DR	3	College Park	N WESTMORELAND DR & W NEW HAMPSHIRE ST	NW	E	1001 W NEW HAMPSHIRE ST	Present	Y	N	67.0
F019718	HARRISON AVE	3	College Park	RUGBY ST & HARRISON AV	NW	NA	2500 HARRISON AVE	Present	Y	N	67.0
F019714	ELIZABETH AVE	3	College Park	RUGBY ST & ELIZABETH AV	NW	E	2500 ELIZABETH AVE	Present	Y	N	67.0
F018236	N WESTMORELAND DR	3	College Park	N WESTMORELAND DR & YATES ST	SW	E	1618 N WESTMORELAND DR	Present	N	N	67.0
F018271	N WESTMORELAND DR	3	College Park	N WESTMORELAND DR & YATES ST	NW	E	1702 N WESTMORELAND DR	Present	N	N	67.0
F018897	N WESTMORELAND DR	3	College Park	N WESTMORELAND DR & W YALE ST	NW	NA	2000 N WESTMORELAND DR	Present	N	N	67.0
F018862	N WESTMORELAND DR	3	College Park	N WESTMORELAND DR & W YALE ST	SW	NA	1000 W YALE ST	Present	N	N	67.0
F019716	BRYN MAWR ST	3	College Park	ELIZABETH AV & BRYN MAWR ST	SW	NA	2522 ELIZABETH AVE	Present	N	N	67.0
F019672	DEPAUW AVE	3	College Park	E WINTER PARK ST & DEPAUW AV & W WINTER PARK ST	SE	NA	2521 DEPAUW AVE	Present	N	N	67.0
F018607	DARTMOUTH ST	3	College Park	DARTMOUTH ST & N WESTMORELAND DR	SE	W	822 DARTMOUTH ST	Present	N	N	67.0
F018608	DARTMOUTH ST	3	College Park	DARTMOUTH ST & N WESTMORELAND DR	SE	N	822 DARTMOUTH ST	Present	N	N	67.0
F018625	DARTMOUTH ST	3	College Park	DARTMOUTH ST & N WESTMORELAND DR	NE	NA	933 DARTMOUTH ST	Present	N	N	67.0
F021005	CORNELL AVE	3	College Park	E PAR ST & CORNELL AV	SW	E	130 E PAR ST	Present	Y	N	67.0
F023177	N WESTMORELAND DR	3	College Park	N WESTMORELAND DR & W NEW HAMPSHIRE ST	NE	S	822 DARTMOUTH ST	Present	N	N	67.0
F023178	N WESTMORELAND DR	3	College Park	N WESTMORELAND DR & W NEW HAMPSHIRE ST	NE	W	822 DARTMOUTH ST	Present	Y	N	67.0
F019534	RUGBY ST	3	College Park	RUGBY ST & ELIZABETH AV	SE	NA	2393 ELIZABETH AVE	Present	Y	N	67.0
F022778	MINNESOTA AVE	3	North Orange	MID BLOCK MINNESOTA AV	NA	S	1836 CRANDON AVE	Present	N	Y	67.0
F022781	OHIO ST	3	North Orange	MICHIGAN AV & OHIO ST	NA	NA	1911 MICHIGAN AVE	Present	N	N	67.0
F022782	OHIO ST	3	North Orange	MICHIGAN AV & OHIO ST	NA	NA	1820 MICHIGAN AVE	Present	N	N	67.0
F017771	ASBURY AVE	3	Audubon Park	ASBURY AV & VIRGINIA DR	NW	NA	1500 ASBURY AVE	Present	N	N	66.5
F031728	HOVE ST	3	Baldwin Park	HOVE ST & NEW BROAD ST	SE	W	EAST OF 4397 NEW BROAD ST	Present	N	N	66.5
F029602	HOVE ST	3	Baldwin Park	HOVE ST & NEW BROAD ST	NE	W	NEW BROAD ST	Present	Y	N	66.5
F018621	CORRINE DR	3	Baldwin Park	CORRINE DR & ALLEY 115	SE	NA	4340 CORRINE DR	Present	N	N	66.5

Ramp ID	Street Name	Comm. District	Neighborhood	Intersection	Intersect. Quadrant	Ped. Travel Direction	Nearest Parcel Address	Status	Marked Crossing	Midblock Crossing	Sidewalk Priority
F014347	LAKE BALDWIN LN	3	Baldwin Park	ROUSH AV & LAKE BALDWIN LN & HUMPHRIES AV	NE	S	4315 ROUSH AVE	N/A, No Curb	Y	N	66.5
F016799	HOVE ST	3	Baldwin Park	NEW BROAD ST & HOVE ST	NW	S	4501 NEW BROAD ST	Present	N	N	66.5
F016744	HOVE ST	3	Baldwin Park	NEW BROAD ST & HOVE ST	SW	N	4397 NEW BROAD ST	Present	N	N	66.5
F016737	HOVE ST	3	Baldwin Park	NEW BROAD ST & HOVE ST	SW	E	4397 NEW BROAD ST	Present	N	N	66.5
F016806	HOVE ST	3	Baldwin Park	NEW BROAD ST & HOVE ST	NW	E	4501 NEW BROAD ST	Present	Y	N	66.5
F022163	N WESTMORELAND DR	3	College Park	N WESTMORELAND DR & BRYN MAWR ST	NW	E	OPPOSITE 844 W WINTER PARK ST	Present	N	N	66.5
F023182	N WESTMORELAND DR	3	College Park	N WESTMORELAND DR & BRYN MAWR ST	NE	W	844 W WINTER PARK ST	Present	N	N	66.5
F020922	FAIRWAY LN	3	College Park	FAIRWAY LN & FAIRWAY LN	N	NA	3333 EDGEWATER DR	Present	N	N	66.5
F007589	BENNETT RD	3	Colonial Town Center	BENNET RD & LOWELL PL	NE	NA	835 BENNETT RD	Present	N	N	66.5
F007699	LAKE BALDWIN LN	3	Colonial Town Center	ROUSH AV & LAKE BALDWIN LN & HUMPHRIES AV	SE	NA	OPPOSITE 4315 ROUSH AVE	N/A, No Curb	Y	N	66.5
F017354	FERRIS AVE	3	Lake Formosa	VIRGINIA DR & FERRIS AV	NE	NA	701 VIRGINIA DR	Present	N	N	66.5
F017315	BALTIMORE AVE	3	Lake Formosa	VIRGINIA DR & BALTIMORE AV	NW	NA	541 VIRGINIA DR	Present	N	N	66.5
F017261	ASHER LN	3	Lake Formosa	VIRGINIA DR & ASHER LN	NW	NA	609 VIRGINIA DR	Present	N	N	66.5
F017372	ASHER LN	3	Lake Formosa	VIRGINIA DR & ASHER LN	NE	NA	621 VIRGINIA DR	Present	N	N	66.5
F017366	BALTIMORE AVE	3	Lake Formosa	VIRGINIA DR & BALTIMORE AV	NE	NA	601 VIRGINIA DR	Present	N	N	66.5
F017374	FERRIS AVE	3	Lake Formosa	VIRGINIA DR & FERRIS AV	NW	NA	1404 FERRIS AVE	Present	N	N	66.5
F017349	DAUPHIN LN	3	Lake Formosa	VIRGINIA DR & DAUPHIN LN	NW	NA	723 VIRGINIA DR	Present	N	N	66.5
F027622	NORTH LAKE ORLANDO PKWY	3	Rosemont	CINDERLANE PKWY & NORTH LAKE ORLANDO PKWY	MEDIAN	E	ACROSS FROM 5001 CINDERLANE PKWY	Present	Y	N	66.5
F027621	NORTH LAKE ORLANDO PKWY	3	Rosemont	CINDERLANE PKWY & NORTH LAKE ORLANDO PKWY	MEDIAN	W	ACROSS FROM 4200 ARBOR OAKS CT	Present	Y	N	66.5
F022498	NORTH LAKE ORLANDO PY	3	Rosemont	CINDERLANE PY & NORTH LAKE ORLANDO PY	SW	NA	5150 N LAKE ORLANDO PKWY	Present	Y	N	66.5
F022500	NORTH LAKE ORLANDO PY	3	Rosemont	CINDERLANE PY & NORTH LAKE ORLANDO PY	SE	NA	5110 N LAKE ORLANDO PKWY	Present	Y	N	66.5
F021842	CINDERLANE PKWY	3	Rosemont	CINDERLANE PY & NORTH LAKE ORLANDO PY	NW	S	4200 ARBOR OAKS CT	Present	Y	N	66.5
F021843	CINDERLANE PKWY	3	Rosemont	CINDERLANE PY & NORTH LAKE ORLANDO PY	NE	S	5001 CINDERLANE PKWY	Present	Y	N	66.5
F021847	CINDERLANE PKWY	3	Rosemont	CINDERLANE PY & NORTH LAKE ORLANDO PY	NE	W	5001 CINDERLANE PKWY	Present	Y	N	66.5

Ramp ID	Street Name	Comm. District	Neighborhood	Intersection	Intersect. Quadrant	Ped. Travel Direction	Nearest Parcel Address	Status	Marked Crossing	Midblock Crossing	Sidewalk Priority
F021849	CINDERLANE PKWY	3	Rosemont	CINDERLANE PY & NORTH LAKE ORLANDO PY	NW	E	4200 ARBOR OAKS CT	Present	Y	N	66.5
F017561	VIRGINIA DR	3	Baldwin Park	VIRGINIA DR & ALLEY 103	NW	NA	1401 BENNETT RD	Present	N	N	66.0
F018655	ELIZABETH AVE	3	College Park	N IVANHOE BV W & ELIZABETH AV	NW	NA	401 N IVANHOE BLVD	Present	N	N	66.0
F020093	CARL TER	3	College Park	CARL TR & CLAYTON ST	NE	NA	2803 CARL TER	Present	N	N	66.0
F019642	HELEN AVE	3	College Park	OGLETHORPE PL & HELEN AV	SE	NA	242 OGLETHORPE PL	Present	N	N	66.0
F020084	CARL TER	3	College Park	CARL TR & CLAYTON ST	NW	NA	2802 CARL TER	Present	N	N	66.0
F031762	MINNESOTA AV	3	North Orange	MINNESOTA AV & UNNAMED DRIVEWAY	NW	E	1836 CRANDON AVE	Present	N	N	66.0
F031763	MINNESOTA AV	3	North Orange	MINNESOTA AV & UNNAMED DRIVEWAY	NE	W	1836 CRANDON AVE	Present	N	N	66.0
F029653	ROSE BAY DR	3	Rosemont	ROSE BAY DR & UNNAMED RD	N	S	4650 POINT LOOK OUT RD	Present	Y	N	66.0
F029652	ROSE BAY DR	3	Rosemont	ROSE BAY DR & UNNAMED RD	S	N	4650 POINT LOOK OUT RD	Present	Y	N	66.0
F029488	PROSPECT AVE	3	Baldwin Park	NEW BROAD ST & PROSPECT AVE	S	NW	1525 MEETING PL	Present	Y	N	65.5
F019188	ETHAN LN	3	Baldwin Park	ETHAN LN & ALLEY 115	NW	NA	2101 COMMON WAY RD	Present	N	N	65.5
F020248	KEMPER AVE	3	Baldwin Park	ALLEY 155 & KEMPER AV	SE	NA	2867 KEMPER AVE	Present	N	N	65.5
F020223	OAK ST	3	Baldwin Park	ALLEY 152 & OAK ST & ALLEY 151	SE	NA	4026 OAK ST	Present	N	N	65.5
F019036	UPPER UNION RD	3	Baldwin Park	UPPER UNION RD & ALLEY 132	NE	NA	2000 COMMON WAY RD	Present	N	N	65.5
F019033	UPPER UNION RD	3	Baldwin Park	UPPER UNION RD & ALLEY 115	NW	NA	2001 COMMON WAY RD	Present	N	N	65.5
F019198	ETHAN LN	3	Baldwin Park	ETHAN LN & ALLEY 132	NE	NA	2100 COMMON WAY RD	Present	N	N	65.5
F019180	ETHAN LN	3	Baldwin Park	ETHAN LN & ALLEY 132	SE	NA	2090 COMMON WAY RD	Present	N	N	65.5
F019178	ETHAN LN	3	Baldwin Park	ETHAN LN & ALLEY 115	SW	NA	2073 COMMON WAY RD	Present	N	N	65.5
F029625	E KING ST	3	College Park	E KING ST & MUSSELWHITE AVE	NW	E	30 E EVANS ST	Present	N	N	65.5
F013241	ALAMEDA ST	3	College Park	ALAMEDA ST & EDGEWATER DR	NW	NA	908 EDGEWATER DR	Present	Y	N	65.5
F007083	ALBA DR	3	College Park	ALBA DR & N WESTMORELAND DR	SW	N	774 N WESTMORELAND DR	Present	N	N	65.5
F020172	DEPAUW AVE	3	College Park	E KING ST & W KING ST & DEPAUW AV	NE	NA	1 E KING ST	Present	N	N	65.5
F012719	BOARDMAN ST	3	College Park	N WESTMORELAND DR & BOARDMAN ST	SE	NA	934 BOARDMAN ST	Present	N	N	65.5

Ramp ID	Street Name	Comm. District	Neighborhood	Intersection	Intersect. Quadrant	Ped. Travel Direction	Nearest Parcel Address	Status	Marked Crossing	Midblock Crossing	Sidewalk Priority
F011747	GEAR LAKE AVE	3	Colonial Town Center	GEAR LAKE AVE & UNNAMED RD	NA	NA	4501 E COLONIAL DR	Present	N	N	65.5
F017318	NEW YORK AVE	3	Lake Formosa	NEW YORK AV & VIRGINIA DR	NE	NA	529 VIRGINIA DR	Present	N	N	65.5
F027505	MICHIGAN AVE	3	North Orange	CALVARY ASSEMBLY ENTRANCE RD & MICHIGAN AVE & OHIO ST	NE	S	1918 MINNESOTA AVE	Present	Y	N	65.5
F027504	MICHIGAN AVE	3	North Orange	MICHIGAN AVE & UNNAMED RD	SW	E	1820 MICHIGAN AVE	Present	Y	N	65.5
F021304	MICHIGAN AVE	3	North Orange	MICHIGAN AV & OHIO ST	SE	N	1820 MICHIGAN AVE	Present	Y	N	65.5
F021302	MICHIGAN AVE	3	North Orange	MICHIGAN AV & UNNAMED RD	SE	W	1820 MICHIGAN AVE	Present	Y	N	65.5
F021584	NORTH LN	3	Rosemont	NORTH LN & ROSE PETAL LN	S	NW	4167 ROSE PETAL LN	Present	N	N	65.5
F021607	LANGDALE DR	3	Rosemont	NORTH LN & LANGDALE DR	E	NA	OPPOSITE 4182 ROSE PETAL LN	Present	N	N	65.5
F021588	NORTH LN	3	Rosemont	NORTH LN & ROSE PETAL LN	W	SE	4182 ROSE PETAL LN	Present	N	N	65.5
F021619	LANGDALE DR	3	Rosemont	NORTH LN & LANGDALE DR	N	NA	4706 CARTEGENA CT	Present	N	N	65.5
F021638	CARTEGENA CT	3	Signal Hill	SIGNAL HILL RD & CARTEGENA CT	SE	NA	4403 SIGNAL HILL RD	Present	N	N	65.5
F021633	NORTH LN	3	Signal Hill	NORTH LN & SIGNAL HILL RD	NE	NA	4403 SIGNAL HILL RD	Present	N	N	65.5
F017714	ASBURY AVE	3	Audubon Park	ASBURY AV & VIRGINIA DR	NE	NA	2603 VIRGINIA DR	Present	N	N	65.0
F027631	NEW BROAD ST	3	Baldwin Park	MID BLOCK NEW BROAD ST	MEDIAN	NW	4649 NEW BROAD ST	Present	Y	Y	65.0
F027630	NEW BROAD ST	3	Baldwin Park	MID BLOCK NEW BROAD ST	MEDIAN	SE	4628 NEW BROAD ST	Present	Y	Y	65.0
F018136	COMMON WAY RD	3	Baldwin Park	COMMON WAY RD & VIRGINIA DR	N	SE	4501 VIRGINIA DR	Present	N	N	65.0
F022078	COMMON WAY RD	3	Baldwin Park	COMMON WAY RD & VIRGINIA DR	N	SW	4501 VIRGINIA DR	Present	N	N	65.0
F017522	NEW BROAD ST	3	Baldwin Park	MID BLOCK NEW BROAD ST	NA	NA	4649 NEW BROAD ST	Present	Y	Y	65.0
F017426	NEW BROAD ST	3	Baldwin Park	MID BLOCK NEW BROAD ST	NA	NA	4628 NEW BROAD ST	Present	Y	Y	65.0
F018087	COMMON WAY RD	3	Baldwin Park	COMMON WAY RD & VIRGINIA DR	W	SE	1630 COMMON WAY RD	Present	N	N	65.0
F018073	COMMON WAY RD	3	Baldwin Park	COMMON WAY RD & VIRGINIA DR	S	NA	1594 COMMON WAY RD	Present	N	N	65.0
F018118	COMMON WAY RD	3	Baldwin Park	COMMON WAY RD & VIRGINIA DR	E	SW	4500 VIRGINIA DR	Present	N	N	65.0
F018098	COMMON WAY RD	3	Baldwin Park	COMMON WAY RD & VIRGINIA DR	W	NE	1630 COMMON WAY RD	Present	N	N	65.0
F018121	COMMON WAY RD	3	Baldwin Park	COMMON WAY RD & VIRGINIA DR	E	NW	4500 VIRGINIA DR	Present	N	N	65.0

Ramp ID	Street Name	Comm. District	Neighborhood	Intersection	Intersect. Quadrant	Ped. Travel Direction	Nearest Parcel Address	Status	Marked Crossing	Midblock Crossing	Sidewalk Priority
F018072	COMMON WAY RD	3	Baldwin Park	COMMON WAY RD & VIRGINIA DR	S	NW	1594 COMMON WAY RD	Present	N	N	65.0
F020122	N WESTMORELAND DR	3	College Park	SILVER DR & N WESTMORELAND DR	E	NA	918 SILVER DR	Present	N	N	65.0
F012516	BOARDMAN ST	3	College Park	PUTNAM AV & BOARDMAN ST	SE	NA	624 BOARDMAN ST	Present	N	N	65.0
F013095	BROADWAY AVE	3	Park Lake/Highland	PARK LAKE CR & BROADWAY AV	NW	NA	319 PARK LAKE CIR	Present	N	N	65.0
F011506	BROADWAY AVE	3	Park Lake/Highland	E MARKS ST & BROADWAY AV	SW	NA	316 E MARKS ST	Present	N	N	65.0
F029649	DONOVAN ST	3	Signal Hill	DONOVAN ST & UNNAMED RD	SE	N	4810 DONOVAN ST	N/A, No Curb	Y	N	65.0
F021334	DONOVAN ST	3	Signal Hill	DONOVAN ST & BLARNEY DR	SW	NA	4802 DONOVAN ST	N/A, No Curb	N	N	65.0
F018343	ORIOLE AVE	3	Audubon Park	ORIOLE AV & RAVEN RD	NW	NA	3229 RAVEN RD	Present	N	N	64.5
F019503	LOWER PARK RD	3	Baldwin Park	LOWER PARK RD & ALLEY 134	SW	NA	3968 LOWER PARK RD	Present	N	N	64.5
F019939	WARDELL PL	3	Baldwin Park	ALLEY 147 & WARDELL PL & ALLEY 146	SW	NA	2747 UPPER PARK RD	Present	N	N	64.5
F019952	WARDELL PL	3	Baldwin Park	ALLEY 147 & WARDELL PL & ALLEY 146	NW	NA	2755 UPPER PARK RD	Present	N	N	64.5
F022906	UNIVERSITY DR	3	College Park	W HARVARD ST & UNIVERSITY DR	NW	S	505 W HARVARD ST	Present	N	N	64.5
F022907	UNIVERSITY DR	3	College Park	W HARVARD ST & UNIVERSITY DR	SW	N	500 W HARVARD ST	Present	N	N	64.5
F019535	ANN ARBOR AVE	3	College Park	VASSAR ST & ANN ARBOR AV	SW	NA	600 VASSAR ST	Present	N	N	64.5
F018974	UNIVERSITY DR	3	College Park	W YALE ST & UNIVERSITY DR	NW	S	2004 UNIVERSITY DR	Present	N	N	64.5
F018929	UNIVERSITY DR	3	College Park	W YALE ST & UNIVERSITY DR	SW	N	500 W YALE ST	Present	N	N	64.5
F012371	LAKE BALDWIN LN	3	Colonial Town Center	RIXEY ST & HUMPHRIES AV	SE	NA	4300 RIXEY ST	Present	Y	N	64.5
F022517	LIGHTHOUSE RD	3	Rosemont North	LIGHTHOUSE RD & NEPONSET AV	NW	NA	4715 LIGHTHOUSE RD	Present	N	N	64.5
F022107	CARDINAL RD	3	Audubon Park	CHELSEA ST & CARDINAL RD	N	NA	3219 CHELSEA ST	Present	N	N	64.0
F013422	BENNETT RD	3	Baldwin Park	FOX ST & BENNET RD	NE	S	4225 FOX ST	Present	Y	N	64.0
F013881	BENNETT RD	3	Baldwin Park	ENDERS ST & BENNET RD	NE	NA	975 BENNETT RD	Present	Y	N	64.0
F013886	BENNETT RD	3	Baldwin Park	BENNET RD & CENTERGATE LN	SE	NA	4216 CENTERGATE LN	Present	Y	N	64.0
F019002	BIDDLE ALY	3	Baldwin Park	LOWER UNION RD & BIDDLE AL	NW	NA	3603 LOWER UNION RD	Present	N	N	64.0
F013432	BENNETT RD	3	Baldwin Park	ENDERS ST & BENNET RD	SE	NA	951 BENNETT RD	Present	Y	N	64.0

Ramp ID	Street Name	Comm. District	Neighborhood	Intersection	Intersect. Quadrant	Ped. Travel Direction	Nearest Parcel Address	Status	Marked Crossing	Midblock Crossing	Sidewalk Priority
F014355	BENNETT RD	3	Baldwin Park	FOX ST & BENNET RD	SE	N	4250 FOX ST	Present	Y	N	64.0
F022171	N RIO GRANDE AVE	3	College Park	WILSON AV & N RIO GRANDE AV	SW	NA	2548 N RIO GRANDE AVE	Present	N	N	64.0
F023175	GUERNSEY ST	3	College Park	GUERNSEY ST & N WESTMORELAND DR	NE	S	1603 N WESTMORELAND DR	Present	N	N	64.0
F019960	N RIO GRANDE AVE	3	College Park	WILSON AV & N RIO GRANDE AV	NW	NA	2600 N RIO GRANDE AVE	Present	N	N	64.0
F023176	GUERNSEY ST	3	College Park	GUERNSEY ST & N WESTMORELAND DR	NE	W	1603 N WESTMORELAND DR	Present	Y	N	64.0
F014336	BENNETT RD	3	Colonial Town Center	BENNET RD & MARKS ST	SE	NA	861 BENNETT RD	Present	N	N	64.0
F014353	BENNETT RD	3	Colonial Town Center	BENNET RD & MARKS ST	NE	NA	4250 FOX ST	Present	N	N	64.0
F021200	CLAY ST	3	North Orange	CLAY ST & HARMON AV	NE	S	1764 INDIANA AVE	Present	Y	N	64.0
F012897	KENILWORTH TER	3	Park Lake/Highland	PARK LAKE ST & KENILWORTH TR	NE	NA	619 PARK LAKE ST	Present	N	N	64.0
F022879	ANN ARBOR AVE	3	College Park	RUGBY ST & ANN ARBOR AV	SE	N	534 RUGBY ST	Present	N	N	63.5
F022861	ANN ARBOR AVE	3	College Park	RUGBY ST & ANN ARBOR AV	NE	W	535 RUGBY ST	Present	N	N	63.5
F022862	ANN ARBOR AVE	3	College Park	RUGBY ST & ANN ARBOR AV	NE	S	535 RUGBY ST	Present	N	N	63.5
F019321	ANN ARBOR AVE	3	College Park	RUGBY ST & ANN ARBOR AV	SE	W	534 RUGBY ST	Present	N	N	63.5
F028478	ALL AMERICAN BLVD	3	Rosemont	ALL AMERICAN BLVD & UNNAMED RD	SW	N	3663 ALL AMERICAN BLVD	Present	N	N	63.5
F028479	ALL AMERICAN BLVD	3	Rosemont	ALL AMERICAN BLVD & UNNAMED RD	NW	S	3663 ALL AMERICAN BLVD	Present	N	N	63.5
F028477	ALL AMERICAN BLVD	3	Rosemont	ALL AMERICAN BLVD & UNNAMED RD	NE	S	3740 ALL AMERICAN BLVD	Present	N	N	63.5
F028481	ALL AMERICAN BLVD	3	Rosemont	ALL AMERICAN BLVD & UNNAMED RD	NW	S	3663 ALL AMERICAN BLVD	Present	N	N	63.5
F031723	ALL AMERICAN BV	3	Rosemont	ALL AMERICAN BV & RR CROSSING	S	NE	3544 ALL AMERICAN BLVD	N/A, No Curb	N	N	63.5
F031722	ALL AMERICAN BV	3	Rosemont	ALL AMERICAN BV & RR CROSSING	W	NE	3521 ALL AMERICAN BLVD	N/A, No Curb	N	N	63.5
F028476	ALL AMERICAN BLVD	3	Rosemont	ALL AMERICAN BLVD & UNNAMED RD	SE	N	3740 ALL AMERICAN BLVD	Present	N	N	63.5
F028480	ALL AMERICAN BLVD	3	Rosemont	ALL AMERICAN BLVD & UNNAMED RD	SW	N	3663 ALL AMERICAN BLVD	Present	N	N	63.5
F018547	COMMON WAY RD	3	Baldwin Park	COMMON WAY RD & PARKING LOT ENTRANCE	NE	NA	1626 LAKEMONT AVE	Present	N	N	63.0
F019015	UPPER UNION RD	3	Baldwin Park	UPPER UNION RD & ALLEY 115	NE	NA	4343 UPPER UNION RD	Present	N	N	63.0
F017890	CHARLOTTE LN	3	College Park	SHADY LANE DR & CHARLOTTE LN	NE	NA	517 SHADY LANE DR	Present	N	N	63.0

Ramp ID	Street Name	Comm. District	Neighborhood	Intersection	Intersect. Quadrant	Ped. Travel Direction	Nearest Parcel Address	Status	Marked Crossing	Midblock Crossing	Sidewalk Priority
F017883	SHADY LANE DR	3	College Park	SHADY LANE DR & WEST IVANHOE BV	NW	NA	501 SHADY LANE DR	Present	N	N	63.0
F017875	CHARLOTTE LN	3	College Park	SHADY LANE DR & CHARLOTTE LN	NW	NA	601 SHADY LANE DR	Present	N	N	63.0
F014890	CLOUSER AVE	3	College Park	YATES ST & CLOUSER AV	SE	NA	810 YATES ST	Present	N	N	63.0
F019412	READING DR	3	College Park	READING DR & W SMITH ST	SW	E	1124 W SMITH ST	Present	N	N	63.0
F019469	READING DR	3	College Park	READING DR & W SMITH ST	NE	W	1115 W SMITH ST	Present	N	N	63.0
F019413	READING DR	3	College Park	READING DR & W SMITH ST	SE	W	1116 W SMITH ST	Present	N	N	63.0
F018927	UNIVERSITY DR	3	College Park	W YALE ST & UNIVERSITY DR	SE	N	1909 UNIVERSITY DR	Present	N	N	63.0
F018963	UNIVERSITY DR	3	College Park	W YALE ST & UNIVERSITY DR	NE	S	2001 UNIVERSITY DR	Present	N	N	63.0
F017863	EASTIN AVE	3	College Park	EASTIN AV & SHADY LANE DR	NW	NA	631 SHADY LANE DR	Present	N	N	63.0
F017871	EASTIN AVE	3	College Park	EASTIN AV & SHADY LANE DR	NE	NA	615 SHADY LANE DR	Present	N	N	63.0
F019467	READING DR	3	College Park	READING DR & W SMITH ST	NW	E	1125 W SMITH ST	Present	N	N	63.0
F027664	LEGION PL	3	North Quarter	LEGION PL & UNNAMED RD	NE	S	60 S IVANHOE BLVD	Present	N	N	63.0
F027663	LEGION PL	3	North Quarter	LEGION PL & UNNAMED RD	SE	N	60 S IVANHOE BLVD	Present	N	N	63.0
F013823	LEGION PL	3	North Quarter	S IVANHOE BV & LEGION PL	SE	NW	60 S IVANHOE BLVD	Present	Y	N	63.0
F031725	ALL AMERICAN BV	3	Rosemont	ALL AMERICAN BV & RR CROSSING	N	NA	3497 ALL AMERICAN BLVD	N/A, No Curb	N	N	63.0
F020234	OAK ST	3	Baldwin Park	OAK ST & ALLEY 154	NW	NA	2805 WILFORD AVE	Present	N	N	62.5
F020249	WILFORD AVE	3	Baldwin Park	ALLEY 155 & WILFORD AV	SW	NA	2864 WILFORD AVE	Present	N	N	62.5
F020321	WILFORD AVE	3	Baldwin Park	ALLEY 155 & WILFORD AV	NW	NA	4116 BAILEY LN	Present	N	N	62.5
F020324	KEMPER AVE	3	Baldwin Park	ALLEY 155 & KEMPER AV	NE	NA	4078 BAILEY LN	Present	N	N	62.5
F020370	BAILEY LN	3	Baldwin Park	ALLEY 153 & BAILEY LN & ALLEY 154	SW	NA	2895 WILFORD AVE	Present	N	N	62.5
F020371	BAILEY LN	3	Baldwin Park	ALLEY 153 & BAILEY LN & ALLEY 154	SE	NA	2890 SAINT GEORGE ST	Present	N	N	62.5
F020400	BAILEY LN	3	Baldwin Park	ALLEY 153 & BAILEY LN & ALLEY 154	NE	NA	2904 SAINT GEORGE ST	Present	N	N	62.5
F020399	BAILEY LN	3	Baldwin Park	ALLEY 153 & BAILEY LN & ALLEY 154	NW	NA	4094 MARKHAM PL	Present	N	N	62.5
F018999	UPPER UNION RD	3	Baldwin Park	UPPER UNION RD & ALLEY 115	SE	NA	1966 MEETING PL	Present	N	N	62.5

Ramp ID	Street Name	Comm. District	Neighborhood	Intersection	Intersect. Quadrant	Ped. Travel Direction	Nearest Parcel Address	Status	Marked Crossing	Midblock Crossing	Sidewalk Priority
F019020	UPPER UNION RD	3	Baldwin Park	UPPER UNION RD & ALLEY 115	SW	NA	1997 COMMON WAY RD	Present	N	N	62.5
F020225	OAK ST	3	Baldwin Park	OAK ST & ALLEY 154	NE	NA	2806 SAINT GEORGE ST	Present	N	N	62.5
F020335	DEPAUW AVE	3	College Park	DEPAUW AV & E HAZEL ST & W HAZEL ST	SE	NA	4 E HAZEL ST	Present	N	N	62.5
F023084	PARK LAKE CR	3	Park Lake/Highland	PARK LAKE CR & PARK LAKE CT	NE	W	423 PARK LAKE CIR	Present	N	N	62.5
F023121	PARK LANE CIR	3	Park Lake/Highland	PARK LAKE CR & PARK LAKE CT	MEDIAN	W	723 HIGHLAND AVE	Present	N	N	62.5
F023120	PARK LANE CIR	3	Park Lake/Highland	PARK LAKE CR & PARK LAKE CT	MEDIAN	E	723 HIGHLAND AVE	Present	N	N	62.5
F011528	BROADWAY AVE	3	Park Lake/Highland	PARK LAKE CR & BROADWAY AV	NE	NA	409 PARK LAKE CIR	Present	N	N	62.5
F022224	ROSE BAY DR	3	Rosemont	MID BLOCK ROSE BAY DR	NA	NA	4920 EASTER CIR	Present	Y	Y	62.5
F021820	ROSE BAY DR	3	Rosemont	MID BLOCK ROSE BAY DR	NA	NA	4650 POINT LOOK OUT RD	Present	Y	Y	62.5
F021632	SIGNAL HILL RD	3	Signal Hill	WESTGROVE WY & SIGNAL HILL RD	S	NA	4687 WESTGROVE WAY	Present	N	N	62.5
F019230	NORTHUMBERLAND AVE	3	College Park	NORTHUMBERLAND AV & W PRINCETON ST	NE	S	1223 W PRINCETON ST	Present	N	N	62.0
F019248	NORTHUMBERLAND AVE	3	College Park	NORTHUMBERLAND AV & W PRINCETON ST	NE	W	1223 W PRINCETON ST	Present	Y	N	62.0
F019255	READING DR	3	College Park	READING DR & W PRINCETON ST	NW	E	1123 W PRINCETON ST	Present	N	N	62.0
F019233	NORTHUMBERLAND AVE	3	College Park	NORTHUMBERLAND AV & W PRINCETON ST	NW	S	1303 W PRINCETON ST	Present	N	N	62.0
F019210	NORTHUMBERLAND AVE	3	College Park	NORTHUMBERLAND AV & W PRINCETON ST	SW	E	1302 W PRINCETON ST	Present	Y	N	62.0
F019209	NORTHUMBERLAND AVE	3	College Park	NORTHUMBERLAND AV & W PRINCETON ST	SW	N	1302 W PRINCETON ST	Present	N	N	62.0
F020085	CARROLL PL	3	College Park	CLAYTON ST & CARROLL PL	NE	NA	2803 CARROLL PL	Present	N	N	62.0
F020104	CLAYTON ST	3	College Park	N WESTMORELAND DR & CLAYTON ST	E	NA	2805 N WESTMORELAND DR	Present	N	N	62.0
F019247	NORTHUMBERLAND AVE	3	College Park	NORTHUMBERLAND AV & W PRINCETON ST	NW	E	1303 W PRINCETON ST	Present	Y	N	62.0
F023191	READING DR	3	College Park	READING DR & W PRINCETON ST	SE	NA	1110 W PRINCETON ST	Present	N	N	62.0
F028460	E PAR ST	3	North Orange	E PAR ST & UNNAMED RD	NW	E	1551 CLAY ST	Present	N	N	62.0
F028461	E PAR ST	3	North Orange	E PAR ST & UNNAMED RD	NE	W	1551 CLAY ST	Present	N	N	62.0
F021051	E PAR ST	3	North Orange	E PAR ST & PINEHURST AV	NE	W	303 E PAR AVE	Present	Y	N	62.0
F027502	WESTMINSTER ST	3	Orwin Manor	PELHAM RD & WESTMINSTER ST	NW	SE	435 WESTMINSTER ST	Present	N	N	62.0

Ramp ID	Street Name	Comm. District	Neighborhood	Intersection	Intersect. Quadrant	Ped. Travel Direction	Nearest Parcel Address	Status	Marked Crossing	Midblock Crossing	Sidewalk Priority
F020833	CLAY AVE	3	Orwin Manor	CLAY AV & WESTMINSTER ST	SE	NA	400 WESTMINSTER ST	Present	N	N	62.0
F015812	N THORNTON AVE	3	Park Lake/Highland	N THORNTON AV & OREGON ST	NW	NA	919 OREGON ST	Present	N	N	62.0
F014517	CANTON ST	3	Park Lake/Highland	CANTON ST & N THORNTON AV	SW	NA	918 CANTON ST	Present	N	N	62.0
F015337	N THORNTON AVE	3	Park Lake/Highland	N THORNTON AV & OREGON ST	SW	NA	918 OREGON ST	Present	N	N	62.0
F015310	CANTON ST	3	Park Lake/Highland	CANTON ST & N THORNTON AV	NW	NA	919 CANTON ST	Present	N	N	62.0
F028472	ALL AMERICAN BLVD	3	Rosemont	ALL AMERICAN BLVD & UNNAMED RD	SE	N	5465 N ORANGE BLOSSOM TRL	Present	N	N	62.0
F028475	ALL AMERICAN BLVD	3	Rosemont	ALL AMERICAN BLVD & UNNAMED RD	NW	S	3767 ALL AMERICAN BLVD	Present	N	N	62.0
F028474	ALL AMERICAN BLVD	3	Rosemont	ALL AMERICAN BLVD & UNNAMED RD	SW	N	3767 ALL AMERICAN BLVD	Present	N	N	62.0
F028470	ALL AMERICAN BLVD	3	Rosemont	ALL AMERICAN BLVD & UNNAMED RD	SW	N	3767 ALL AMERICAN BLVD	Present	N	N	62.0
F028471	ALL AMERICAN BLVD	3	Rosemont	ALL AMERICAN BLVD & UNNAMED RD	NW	S	3767 ALL AMERICAN BLVD	Present	N	N	62.0
F028473	ALL AMERICAN BLVD	3	Rosemont	ALL AMERICAN BLVD & UNNAMED RD	NE	S	5465 N ORANGE BLOSSOM TRL	Present	N	N	62.0
F018617	LAKEMONT AVE	3	Baldwin Park	LAKEMONT AV & BRITLYN ALY	SW	NA	1807 MEETING PL	Present	N	N	61.5
F015975	FERN AVE	3	Baldwin Park	HOVE ST & FERN AV	SW	NA	1196 FERN AVE	Present	N	N	61.5
F016876	FERN AVE	3	Baldwin Park	HOVE ST & FERN AV	NW	NA	1200 FERN AVE	Present	N	N	61.5
F016868	HOVE ST	3	Baldwin Park	HOVE ST & ALLEY 103	NW	NA	1213 BENNETT RD	Present	N	N	61.5
F016818	HOVE ST	3	Baldwin Park	HOVE ST & ALLEY 103	SW	NA	1203 BENNETT RD	Present	N	N	61.5
F016878	HOVE ST	3	Baldwin Park	HOVE ST & ALLEY 103	NE	NA	1200 FERN AVE	Present	N	N	61.5
F014819	FERN AVE	3	Baldwin Park	FERN AV & ALLEY 104	NE	NA	1075 FERN AVE	Present	N	N	61.5
F016821	HOVE ST	3	Baldwin Park	HOVE ST & ALLEY 103	SE	NA	1196 FERN AVE	Present	N	N	61.5
F014821	FERN AVE	3	Baldwin Park	HOVE ST & FERN AV	SE	NA	1191 FERN AVE	Present	N	N	61.5
F015766	HIGHLAND AVE	3	Park Lake/Highland	HIGHLAND AV & LAKE HIGHLAND DR	NE	NA	567 LAKE HIGHLAND DR	Present	Y	N	61.5
F016565	CHELSEA ST	3	Audubon Park	HERON DR & CHELSEA ST	NE	NA	3117 CHELSEA ST	Present	N	N	61.0
F018795	HAWS LN	3	Baldwin Park	HAWS LN & ALLEY 132	NW	NA	1950 COMMON WAY RD	Present	N	N	61.0
F018752	HAWS LN	3	Baldwin Park	HAWS LN & ALLEY 134	SE	NA	1898 ROBIN RD	Present	N	N	61.0

Ramp ID	Street Name	Comm. District	Neighborhood	Intersection	Intersect. Quadrant	Ped. Travel Direction	Nearest Parcel Address	Status	Marked Crossing	Midblock Crossing	Sidewalk Priority
F018082	NOLAN CT	3	Baldwin Park	NOLAN CT & ALLEY 163	SW	NA	1483 LAKE BALDWIN LN	Present	N	N	61.0
F018794	HAWS LN	3	Baldwin Park	HAWS LN & ALLEY 131	NE	NA	4021 HAWS LN	Present	N	N	61.0
F018784	HAWS LN	3	Baldwin Park	HAWS LN & ALLEY 134	NE	NA	1910 ROBIN RD	Present	N	N	61.0
F018755	HAWS LN	3	Baldwin Park	HAWS LN & ALLEY 132	SW	NA	4162 HAWS LN	Present	N	N	61.0
F018754	HAWS LN	3	Baldwin Park	HAWS LN & ALLEY 131	SE	NA	4018 HAWS LN	Present	N	N	61.0
F018666	ROBIN RD	3	Baldwin Park	ROBIN RD & ALLEY 130	NW	NA	1854 ROBIN RD	Present	N	N	61.0
F028513	W PAR ST	3	College Park	W PAR ST & UNNAMED RD	NE	W	15 W PAR ST	N/A, No Curb	N	N	61.0
F028515	W PAR ST	3	College Park	W PAR ST & UNNAMED RD	NE	W	15 W PAR ST	N/A, No Curb	N	N	61.0
F028512	W PAR ST	3	College Park	W PAR ST & UNNAMED RD	NW	E	15 W PAR ST	N/A, No Curb	N	N	61.0
F028516	W PAR ST	3	College Park	W PAR ST & UNNAMED RD	NW	E	15 W PAR ST	N/A, No Curb	N	N	61.0
F028514	W PAR ST	3	College Park	W PAR ST & UNNAMED RD	NW	E	15 W PAR ST	N/A, No Curb	N	N	61.0
F028517	W PAR ST	3	College Park	W PAR ST & UNNAMED RD	NE	W	15 W PAR ST	N/A, No Curb	N	N	61.0
F018715	N WESTMORELAND DR	3	College Park	N WESTMORELAND DR & STETSON ST	NW	NA	1902 WESTMORELAND DR	Present	N	N	61.0
F018680	N WESTMORELAND DR	3	College Park	N WESTMORELAND DR & STETSON ST	SW	NA	1820 N WESTMORELAND DR	Present	N	N	61.0
F018951	GERDA TER	3	College Park	GERDA TR & W YALE ST	NE	NA	115 W YALE ST	Present	N	N	61.0
F018456	N WESTMORELAND DR	3	College Park	N WESTMORELAND DR & W NEW HAMPSHIRE ST	SW	E	1720 N WESTMORELAND DR	Present	N	N	61.0
F018237	N WESTMORELAND DR	3	College Park	N WESTMORELAND DR & YATES ST	SW	N	1618 N WESTMORELAND DR	Present	N	N	61.0
F018544	AMHERST AVE	3	College Park	W YALE ST & AMHERST AV	SW	NA	1916 AMHERST AVE	Present	N	N	61.0
F018259	N WESTMORELAND DR	3	College Park	N WESTMORELAND DR & YATES ST	NW	S	1702 N WESTMORELAND DR	Present	N	N	61.0
F012848	BOARDMAN ST	3	College Park	N WESTMORELAND DR & BOARDMAN ST	NE	NA	935 BOARDMAN ST	Present	N	N	61.0
F018943	GERDA TER	3	College Park	GERDA TR & W YALE ST	NW	NA	2000 GERDA TER	Present	N	N	61.0
F018275	N WESTMORELAND DR	3	College Park	N WESTMORELAND DR & W NEW HAMPSHIRE ST	SW	N	1720 N WESTMORELAND DR	Present	Y	N	61.0
F018491	N WESTMORELAND DR	3	College Park	N WESTMORELAND DR & W NEW HAMPSHIRE ST	NW	S	1001 W NEW HAMPSHIRE ST	Present	Y	N	61.0
F018538	GERDA TER	3	College Park	GERDA TR & W YALE ST	SE	NA	1923 GERDA TER	Present	N	N	61.0

Ramp ID	Street Name	Comm. District	Neighborhood	Intersection	Intersect. Quadrant	Ped. Travel Direction	Nearest Parcel Address	Status	Marked Crossing	Midblock Crossing	Sidewalk Priority
F019293	OBERLIN AVE	3	College Park	OBERLIN AV & W ORLANDO ST	SE	NA	2321 OBERLIN AVE	Present	N	N	61.0
F021767	FAIRVIEW SHORES DR	3	Lake Fairview	FAIRVIEW SHORES DR & PARKING LOT ENTRANCE	N	NA	1753 FAIRVIEW SHORES DR	Present	N	N	61.0
F022506	SHUMARD OAK CT	3	Rosemont	TALLOW WOOD CT & SHUMARD OAK CT	SE	NA	5151 TALLOW WOOD CT	Present	N	N	61.0
F021882	SHUMARD OAK CT	3	Rosemont	TALLOW WOOD CT & SHUMARD OAK CT	NE	NA	4485 SHUMARD OAK CT	Present	N	N	61.0
F029640	TWINVIEW LN	3	Baldwin Park	NEW BROAD ST & TWINVIEW LN	NW	E	NEW BROAD ST	Present	N	N	60.5
F029601	TWINVIEW LN	3	Baldwin Park	NEW BROAD ST & TWINVIEW LN	SW	E	NEW BROAD ST	Present	Y	N	60.5
F018394	FIREHOUSE LN	3	Baldwin Park	FIREHOUSE LN & UNNAMED RD	NA	NA	1626 LAKEMONT AVE	N/A, No Curb	Y	N	60.5
F025743	ROUSH AVE	3	Baldwin Park	LAKE BALDWIN LN & ROUSH AVE	NW	E	906 LAKE BALDWIN LN	N/A, No Curb	Y	N	60.5
F016722	NEW BROAD ST	3	Baldwin Park	TWINVIEW LN & NEW BROAD ST	NE	S	4500 NEW BROAD ST	Present	N	N	60.5
F016724	NEW BROAD ST	3	Baldwin Park	TWINVIEW LN & NEW BROAD ST	NE	E	4500 NEW BROAD ST	Present	N	N	60.5
F016622	NEW BROAD ST	3	Baldwin Park	TWINVIEW LN & NEW BROAD ST	SE	N	4476 NEW BROAD ST	Present	N	N	60.5
F015971	JUEL ST	3	Baldwin Park	JUEL ST & NEW BROAD ST	NE	S	4400 NEW BROAD ST	Present	N	N	60.5
F015982	JUEL ST	3	Baldwin Park	JUEL ST & NEW BROAD ST	NE	W	4400 NEW BROAD ST	Present	Y	N	60.5
F022084	JUEL ST	3	Baldwin Park	JUEL ST & NEW BROAD ST	NW	NA	OPPOSITE 4400 NEW BROAD ST	Present	Y	N	60.5
F018647	CORRINE DR	3	Baldwin Park	CORRINE DR & ALLEY 115	SW	NA	4339 CORRINE DR	Present	N	N	60.5
F014864	JUEL ST	3	Baldwin Park	JUEL ST & NEW BROAD ST	SE	NA	35 FT S OF 4400 NEW BROAD ST S SIDE OF JUEL ST	Present	N	N	60.5
F016619	NEW BROAD ST	3	Baldwin Park	TWINVIEW LN & NEW BROAD ST	SE	W	4476 NEW BROAD ST	Present	Y	N	60.5
F022876	ANN ARBOR AVE	3	College Park	RUGBY ST & ANN ARBOR AV	SW	N	602 RUGBY ST	Present	N	N	60.5
F022882	ANN ARBOR AVE	3	College Park	RUGBY ST & ANN ARBOR AV	NW	S	601 RUGBY ST	Present	N	N	60.5
F022156	ANN ARBOR AVE	3	College Park	VASSAR ST & ANN ARBOR AV	NW	NA	601 VASSAR ST	Present	N	N	60.5
F019590	N WESTMORELAND DR	3	College Park	N WESTMORELAND DR & VASSAR ST	NW	S	1001 VASSAR ST	Present	N	N	60.5
F019730	ANN ARBOR AVE	3	College Park	RUGBY ST & ANN ARBOR AV	NW	E	601 RUGBY ST	Present	N	N	60.5
F019566	ANN ARBOR AVE	3	College Park	RUGBY ST & ANN ARBOR AV	SW	E	602 RUGBY ST	Present	N	N	60.5
F011412	LAKE BALDWIN LN	3	Colonial Town Center	RIXEY ST & HUMPHRIES AV	NE	NA	4315 RIXEY ST	Present	Y	N	60.5

Ramp ID	Street Name	Comm. District	Neighborhood	Intersection	Intersect. Quadrant	Ped. Travel Direction	Nearest Parcel Address	Status	Marked Crossing	Midblock Crossing	Sidewalk Priority
F017342	MIDWAY DR	3	Lake Formosa	MIDWAY DR & NEW YORK AV	SE	NA	1433 NEW YORK AVE	Present	N	N	60.5
F028539	ALDEN RD	3	Park Lake/Highland	ALDEN RD & UNNAMED RD	NW	E	1184 ALDEN RD	Present	N	N	60.5
F028540	ALDEN RD	3	Park Lake/Highland	ALDEN RD & UNNAMED RD	NE	W	1184 ALDEN RD	Present	N	N	60.5
F021392	N JOHN YOUNG PKWY	3	Rosemont	BESS LN & N JOHN YOUNG PY	E	NA	4333 N JOHN YOUNG PKWY	N/A, No Curb	N	N	60.5
F021838	ARBOR OAKS CT	3	Rosemont	ARBOR OAKS CT & BRIAR OAKS CR	SE	NA	4300 ARBOR OAKS CT	Present	N	N	60.5
F016567	CHELSEA ST	3	Audubon Park	CHELSEA ST & LARK PL	NW	NA	3205 CHELSEA ST	Present	N	N	60.0
F016601	CHELSEA ST	3	Audubon Park	HERON DR & CHELSEA ST	NW	NA	1200 HERON DR	Present	N	N	60.0
F023039	VIRGINIA DR	3	Baldwin Park	MID BLOCK VIRGINIA DR	NA	NA	OPPOSITE 4357 VIRGINIA DR	Present	Y	Y	60.0
F023040	FERN AVE	3	Baldwin Park	MID BLOCK FERN AV	NA	NA	OPPOSITE 1391 FERN AVE	Present	Y	Y	60.0
F025739	CADY WAY TRAIL	3	Baldwin Park	MID BLOCK CADY WAY TRAIL & JAMAJO BLVD	NE	W	1137 JAMAJO BLVD	N/A, No Curb	Y	Y	60.0
F025740	CADY WAY TRAIL	3	Baldwin Park	MID BLOCK CADY WAY TRAIL & JAMAJO BLVD	SE	W	1045 JAMAJO BLVD	N/A, No Curb	Y	Y	60.0
F019172	ETHAN LN	3	Baldwin Park	MEETING PL & COULSON ALY	SE	NA	2091 MEETING PL	N/A, No Curb	N	N	60.0
F025738	CADY WAY TRAIL	3	Baldwin Park	MID BLOCK CADY WAY TRAIL & HERMAN AVE	NW	E	1002 HERMAN AVE	N/A, No Curb	Y	Y	60.0
F025724	PINELLI ST	3	Baldwin Park	MID BLOCK CADY WAY TRAIL & PINELLI ST	SE	SW	901 PINELLI ST	N/A, No Curb	Y	Y	60.0
F023790	MEETING PL	3	Baldwin Park	CORRINE DR & MEETING PL	N	SW	MEETING PL	Present	Y	N	60.0
F025737	CADY WAY TRAIL	3	Baldwin Park	MID BLOCK CADY WAY TRAIL & HERMAN AVE	SW	E	1000 HERMAN AVE	N/A, No Curb	Y	Y	60.0
F025736	CADY WAY TRAIL	3	Baldwin Park	MID BLOCK CADY WAY TRAIL & HERMAN AVE	SE	W	4603 ROUSH AVE	N/A, No Curb	Y	Y	60.0
F025733	CADY WAY TRAIL	3	Baldwin Park	MID BLOCK CADY WAY TRAIL & WINGO ST	NW	E	902 WINGO ST	N/A, No Curb	N	Y	60.0
F025734	CADY WAY TRAIL	3	Baldwin Park	MID BLOCK CADY WAY TRAIL & WINGO ST	SW	E	850 WINGO ST	N/A, No Curb	N	Y	60.0
F025725	PINELLI ST	3	Baldwin Park	MID BLOCK CADY WAY TRAIL & PINELLI ST	SW	NE	900 PINELLI ST	N/A, No Curb	Y	Y	60.0
F025726	PINELLI ST	3	Baldwin Park	MID BLOCK CADY WAY TRAIL & PINELLI ST	NW	NE	900 PINELLI ST	N/A, No Curb	Y	Y	60.0
F025727	CADY WAY TRAIL	3	Baldwin Park	MID BLOCK BURNS ST & CADY WAY TRAIL	NE	W	900 PINELLI ST	N/A, No Curb	Y	Y	60.0
F025728	CADY WAY TRAIL	3	Baldwin Park	MID BLOCK BURNS ST & CADY WAY TRAIL	NW	E	870 BURNS ST	N/A, No Curb	Y	Y	60.0
F025732	CADY WAY TRAIL	3	Baldwin Park	MID BLOCK CADY WAY TRAIL & WINGO ST	NE	W	870 BURNS ST	N/A, No Curb	N	Y	60.0

Ramp ID	Street Name	Comm. District	Neighborhood	Intersection	Intersect. Quadrant	Ped. Travel Direction	Nearest Parcel Address	Status	Marked Crossing	Midblock Crossing	Sidewalk Priority
F025729	CADY WAY TRAIL	3	Baldwin Park	MID BLOCK BURNS ST & CADY WAY TRAIL	SW	E	800 BURNS ST	N/A, No Curb	Y	Y	60.0
F025730	CADY WAY TRAIL	3	Baldwin Park	MID BLOCK BURNS ST & CADY WAY TRAIL	SE	W	801 BURNS ST	N/A, No Curb	Y	Y	60.0
F025731	CADY WAY TRAIL	3	Baldwin Park	MID BLOCK CADY WAY TRAIL & WINGO ST	SE	W	861 WINGO ST	N/A, No Curb	N	Y	60.0
F025735	CADY WAY TRAIL	3	Baldwin Park	MID BLOCK CADY WAY TRAIL & HERMAN AVE	NE	W	1017 HERMAN AVE	N/A, No Curb	Y	Y	60.0
F025753	TRUMAN RD	3	Baldwin Park	STARBOARD ST & TRUMAN RD	SE	N	5377 SHEA ST	N/A, No Curb	Y	N	60.0
F024996	TRUMAN RD	3	Baldwin Park	TRUMAN RD & UNNAMED RD	NW	S	1544 TRUMAN RD	N/A, No Curb	N	N	60.0
F024995	TRUMAN RD	3	Baldwin Park	SHEA ST & TRUMAN RD	SW	N	5350 SHEA ST	N/A, No Curb	Y	N	60.0
F024994	TRUMAN RD	3	Baldwin Park	SHEA ST & TRUMAN RD	NW	S	5377 SHEA ST	N/A, No Curb	Y	N	60.0
F024993	TRUMAN RD	3	Baldwin Park	STARBOARD ST & TRUMAN RD	SW	N	5377 SHEA ST	N/A, No Curb	Y	N	60.0
F024997	TRUMAN RD	3	Baldwin Park	TRUMAN RD & UNNAMED RD	SW	N	1400 TRUMAN RD	N/A, No Curb	N	N	60.0
F024998	TRUMAN RD	3	Baldwin Park	SUNRISE BLVD & TRUMAN RD	SW	N	1318 TRUMAN RD	N/A, No Curb	N	N	60.0
F025741	CADY WAY TRAIL	3	Baldwin Park	MID BLOCK CADY WAY TRAIL & JAMAJO BLVD	SW	E	1044 JAMAJO BLVD	N/A, No Curb	Y	Y	60.0
F024999	OLD CHENEY HWY	3	Baldwin Park	BEACH BLVD & OLD CHENEY HWY	W	S	5341 BEACH BLVD	N/A, No Curb	Y	N	60.0
F025723	PINELLI ST	3	Baldwin Park	MID BLOCK CADY WAY TRAIL & PINELLI ST	NE	SW	901 PINELLI ST	N/A, No Curb	Y	Y	60.0
F024988	TRUMAN RD	3	Baldwin Park	STARBOARD ST & TRUMAN RD	NW	S	2055 LAKE BALDWIN LN	N/A, No Curb	Y	N	60.0
F025749	TRUMAN RD	3	Baldwin Park	TRUMAN RD & UNNAMED RD	SW	N	1400 TRUMAN RD	N/A, No Curb	N	N	60.0
F025750	TRUMAN RD	3	Baldwin Park	TRUMAN RD & UNNAMED RD	NW	S	1544 TRUMAN RD	N/A, No Curb	N	N	60.0
F025751	TRUMAN RD	3	Baldwin Park	SHEA ST & TRUMAN RD	SE	N	5350 SHEA ST	N/A, No Curb	Y	N	60.0
F025752	TRUMAN RD	3	Baldwin Park	SHEA ST & TRUMAN RD	NE	S	5377 SHEA ST	N/A, No Curb	Y	N	60.0
F025718	BALDWIN COVE WAY	3	Baldwin Park	MID BLOCK BALDWIN COVE WAY & CADY WAY TRAIL & ELDRIDGE ST	NE	SW	SE FROM 1016 BALDWIN COVE WAY	Present	Y	Y	60.0
F025716	BALDWIN COVE WAY	3	Baldwin Park	MID BLOCK BALDWIN COVE WAY & CADY WAY TRAIL & ELDRIDGE ST	SE	NE	1000 BALDWIN COVE WAY	N/A, No Curb	Y	Y	60.0
F025722	JOSEPHINE ST	3	Baldwin Park	MID BLOCK JOSEPHINE ST	SE	NE	901 PINELLI ST	N/A, No Curb	Y	Y	60.0
F025721	JOSEPHINE ST	3	Baldwin Park	MID BLOCK JOSEPHINE ST	SW	NE	901 PINELLI ST	N/A, No Curb	Y	Y	60.0
F025720	JOSEPHINE ST	3	Baldwin Park	MID BLOCK JOSEPHINE ST	NW	SW	4997 JOSEPHINE ST	Present	Y	Y	60.0

Ramp ID	Street Name	Comm. District	Neighborhood	Intersection	Intersect. Quadrant	Ped. Travel Direction	Nearest Parcel Address	Status	Marked Crossing	Midblock Crossing	Sidewalk Priority
F025742	CADY WAY TRAIL	3	Baldwin Park	MID BLOCK CADY WAY TRAIL & JAMAJO BLVD	NW	E	1138 JAMAJO BLVD	N/A, No Curb	Y	Y	60.0
F025719	JOSEPHINE ST	3	Baldwin Park	MID BLOCK JOSEPHINE ST	NE	SW	4997 JOSEPHINE ST	N/A, No Curb	Y	Y	60.0
F025029	LYNHAVEN DR	3	Baldwin Park	MID BLOCK LYNHAVEN DR	S	NA	1091 AVILA LN	Present	N	Y	60.0
F025714	OLD CHENEY HWY	3	Baldwin Park	BEACH BLVD & OLD CHENEY HWY	W	N	5341 OLD CHENEY HWY	N/A, No Curb	Y	N	60.0
F025713	TRUMAN RD	3	Baldwin Park	SUNRISE BLVD & TRUMAN RD	NW	S	1360 TRUMAN RD	N/A, No Curb	N	N	60.0
F025717	BALDWIN COVE WAY	3	Baldwin Park	MID BLOCK BALDWIN COVE WAY & CADY WAY TRAIL & ELDRIDGE ST	SW	NE	1016 BALDWIN COVE WAY	Present	Y	Y	60.0
F025754	TRUMAN RD	3	Baldwin Park	STARBOARD ST & TRUMAN RD	NE	S	2055 LAKE BALDWIN LN	N/A, No Curb	Y	N	60.0
F025715	BALDWIN COVE WAY	3	Baldwin Park	MID BLOCK BALDWIN COVE WAY & CADY WAY TRAIL & ELDRIDGE ST	NE	SW	ACROSS FROM 1000 BALDWIN COVE WAY	N/A, No Curb	Y	Y	60.0
F017660	VIRGINIA DR	3	Baldwin Park	MID BLOCK VIRGINIA DR	NA	NA	4357 VIRGINIA DR	Present	Y	Y	60.0
F016881	FERN AVE	3	Baldwin Park	VIRGINIA DR & FERN AV	SW	NA	1390 FERN AVE	Present	N	N	60.0
F017588	VIRGINIA DR	3	Baldwin Park	VIRGINIA DR & ALLEY 103	NE	NA	4251 VIRGINIA DR	Present	N	N	60.0
F018642	COMMON WAY RD	3	Baldwin Park	COMMON WAY RD & ALLEY 130	SW	NA	4121 CORRINE DR	Present	N	N	60.0
F020242	OAK ST	3	Baldwin Park	ALLEY 152 & OAK ST & ALLEY 151	NE	NA	2802 KEMPER AVE	Present	N	N	60.0
F017498	VIRGINIA DR	3	Baldwin Park	VIRGINIA DR & ALLEY 103	SW	NA	1397 BENNETT RD	Present	N	N	60.0
F017503	VIRGINIA DR	3	Baldwin Park	VIRGINIA DR & ALLEY 103	SE	NA	1390 FERN AVE	Present	N	N	60.0
F017669	VIRGINIA DR	3	Baldwin Park	VIRGINIA DR & ALLEY 104	SW	NA	4483 VIRGINIA DR	Present	N	N	60.0
F028200	LAKEVIEW ST	3	College Park	LAKEVIEW ST & UNNAMED RD	NW	E	1110 SW IVANHOE BLVD	Present	N	N	60.0
F029247	BELLEAIRE CIR	3	College Park	BELLEAIRE CIR & LAKE ADAIR BLVD & N WESTMORELAND DR	MEDIAN	NW	1030 W LAKE ADAIR BLVD	Present	Y	N	60.0
F028201	LAKEVIEW ST	3	College Park	LAKEVIEW ST & UNNAMED RD	NE	SW	1110 SW IVANHOE BLVD	Present	N	N	60.0
F028199	LAKEVIEW ST	3	College Park	LAKEVIEW ST & UNNAMED RD	NE	W	1110 SW IVANHOE BLVD	Present	N	N	60.0
F028202	LAKEVIEW ST	3	College Park	LAKEVIEW ST & UNNAMED RD	NW	NE	1110 SW IVANHOE BLVD	Present	N	N	60.0
F029246	BELLEAIRE CIR	3	College Park	BELLEAIRE CIR & LAKE ADAIR BLVD & N WESTMORELAND DR	MEDIAN	SE	995 S LAKE ADAIR BLVD	Present	Y	N	60.0
F013996	BELLEAIRE CIR	3	College Park	BELLEAIRE CR & N WESTMORELAND DR & LAKE	SW	E	1030 W LAKE ADAIR BLVD	Present	Y	N	60.0
F015859	LAKE ADAIR BLVD	3	College Park	LAKE ADAIR BV & READING DR	N	NA	1030 W LAKE ADAIR BLVD	Present	N	N	60.0

Ramp ID	Street Name	Comm. District	Neighborhood	Intersection	Intersect. Quadrant	Ped. Travel Direction	Nearest Parcel Address	Status	Marked Crossing	Midblock Crossing	Sidewalk Priority
F015836	LAKE ADAIR BLVD	3	College Park	LAKE ADAIR BV & READING DR	W	SE	1010 W LAKE ADAIR BLVD	Present	N	N	60.0
F016215	N WESTMORELAND DR	3	College Park	OAK ST & N WESTMORELAND DR	NE	NA	1201 N WESTMORELAND DR	Present	N	N	60.0
F014654	N WESTMORELAND DR	3	College Park	OAK ST & N WESTMORELAND DR	SE	NA	OPPOSITE 1124 N WESTMORELAND DR	Present	N	N	60.0
F015470	LAKE ADAIR BLVD	3	College Park	BELLEAIRE CR & N WESTMORELAND DR & LAKE	SE	N	995 S LAKE ADAIR BLVD	Present	Y	N	60.0
F015840	LAKE ADAIR BLVD	3	College Park	LAKE ADAIR BV & READING DR	W	NE	1010 W LAKE ADAIR BLVD	Present	N	N	60.0
F022152	BELLEAIRE CIR	3	College Park	BELLEAIRE CR & N WESTMORELAND DR & LAKE	SE	W	995 S LAKE ADAIR BLVD	Present	Y	N	60.0
F023173	LAKE ADAIR BLVD	3	College Park	BELLEAIRE CR & N WESTMORELAND DR & LAKE	NE	S	953 N LAKE ADAIR BLVD	Present	Y	N	60.0
F023172	LAKE ADAIR BV	3	College Park	LAKE ADAIR BV & READING DR	S	NA	995 S LAKE ADAIR BLVD	Present	N	N	60.0
F023171	LAKE ADAIR BV	3	College Park	LAKE ADAIR BV & COUNTRY CLUB DR	SE	NA	995 S LAKE ADAIR BLVD	Present	N	N	60.0
F031672	PINEHURST AV	3	North Orange	PINEHURST AV & UNNAMED DRIVEWAY	NE	S	3435 PINEHURST AVE	Present	N	N	60.0
F031677	PINEHURST AV	3	North Orange	PINEHURST AV & UNNAMED DRIVEWAY	SE	N	303 E PAR ST	Present	N	N	60.0
F031676	PINEHURST AV	3	North Orange	PINEHURST AV & UNNAMED DRIVEWAY	NE	S	303 E PAR ST	Present	N	N	60.0
F031675	PINEHURST AV	3	North Orange	PINEHURST AV & UNNAMED DRIVEWAY	SE	N	303 E PAR ST	Present	N	N	60.0
F031674	PINEHURST AV	3	North Orange	PINEHURST AV & UNNAMED DRIVEWAY	NE	S	303 E PAR ST	Present	N	N	60.0
F031673	PINEHURST AV	3	North Orange	PINEHURST AV & UNNAMED DRIVEWAY	SE	N	3435 PINEHURST AVE	Present	N	N	60.0
F028099	E ROLLINS ST	3	North Orange	E ROLLINS ST & SANITARIUM AVE	MEDIAN	E	424 E ROLLINS ST	Present	Y	N	60.0
F028098	E ROLLINS ST	3	North Orange	E ROLLINS ST & SANITARIUM AVE	MEDIAN	W	424 E ROLLINS ST	Present	Y	N	60.0
F020577	SANITARIUM AVE	3	North Orange	SANITARIUM AV & WILKINSON ST	SW	E	600 WILKINSON ST	Present	N	N	60.0
F020377	E EVANS ST	3	North Orange	E EVANS ST & MCRAE AV	NE	W	2905 MCRAE AVE	Present	Y	N	60.0
F027633	WILKINSON ST	3	Orwin Manor	SANITARIUM AVE & WILKINSON ST	NW	E	621 WILKINSON ST	Present	N	N	60.0
F021799	ARBOR OAKS CT	3	Rosemont	ARBOR OAKS CT & BRIAR OAKS CR	SW	NA	5009 BRIAR OAKS CIR	Present	N	N	60.0
F031982	MCCAMY ST	3	Rowena Gardens	MCCAMY ST & UNNAMED DRIVEWAY	NE	W	1745 N MILLS AVE	Present	N	N	60.0
F031981	MCCAMY ST	3	Rowena Gardens	MCCAMY ST & UNNAMED DRIVEWAY	NW	E	1745 N MILLS AVE	Present	N	N	60.0
F019371	LOWER PARK RD	3	Baldwin Park	LOWER PARK RD & ALLEY 132	SW	NA	110 FT N OF REAR ALLEY ENTRANCE TO 2130 COMMON	Present	N	N	59.5

Ramp ID	Street Name	Comm. District	Neighborhood	Intersection	Intersect. Quadrant	Ped. Travel Direction	Nearest Parcel Address	Status	Marked Crossing	Midblock Crossing	Sidewalk Priority
F019480	PARKLAND DR	3	Baldwin Park	PARKLAND DR & ALLEY 140	NW	NA	3761 PARKLAND DR	Present	N	N	59.5
F019456	PARKLAND DR	3	Baldwin Park	PARKLAND DR & ALLEY 140	SW	NA	3752 PARKLAND DR	Present	N	N	59.5
F018671	ROBIN RD	3	Baldwin Park	ROBIN RD & ALLEY 130	NE	NA	1853 ROBIN RD	Present	N	N	59.5
F018439	ALMOND AVE	3	Baldwin Park	ALLEY 155 & ALMOND AV	NW	NA	1841 LAKE BALDWIN LN	Present	N	N	59.5
F018753	HAWS LN	3	Baldwin Park	HAWS LN & ALLEY 131	SW	NA	1899 ROBIN RD	Present	N	N	59.5
F018792	HAWS LN	3	Baldwin Park	HAWS LN & ALLEY 131	NW	NA	1911 ROBIN RD	Present	N	N	59.5
F007501	ALBA DR	3	College Park	ALBA DR & N WESTMORELAND DR	NE	S	935 ALBA DR	Present	N	N	59.5
F007139	ALBA DR	3	College Park	ALBA DR & N WESTMORELAND DR	SE	N	940 ALBA DR	Present	N	N	59.5
F020337	DEPAUW AVE	3	College Park	DEPAUW AV & E HAZEL ST & W HAZEL ST	SW	NA	2920 DEPAUW AVE	Present	N	N	59.5
F007506	ALAMEDA ST	3	College Park	N WESTMORELAND DR & ALAMEDA ST	SE	NA	936 ALAMEDA ST	Present	N	N	59.5
F014097	ATKINS PL	3	College Park	ATKINS PL & N WESTMORELAND DR	NW	NA	826 N WESTMORELAND DR	Present	N	N	59.5
F019615	ROBIN RD	3	Baldwin Park	ALLEY 145 & ALLEY 144 & ROBIN RD	SW	NA	2527 UPPER PARK RD	Present	N	N	59.0
F019869	COOLIDGE AVE	3	College Park	COOLIDGE AV & WILSON AV	SW	NA	1609 BRYN MAWR ST	Present	N	N	59.0
F023183	N WESTMORELAND DR	3	College Park	N WESTMORELAND DR & CLAYTON ST	N	NA	2808 N WESTMORELAND DR	Present	N	N	59.0
F019871	COOLIDGE AVE	3	College Park	COOLIDGE AV & WILSON AV	SE	NA	1516 WILSON AVE	Present	N	N	59.0
F019065	N RIO GRANDE AVE	3	College Park	N RIO GRANDE AV & W HARVARD ST	NE	NA	1445 W HARVARD ST	Present	N	N	59.0
F019043	N RIO GRANDE AVE	3	College Park	N RIO GRANDE AV & W HARVARD ST	SE	NA	OPPOSITE 2040 N RIO GRANDE AVE	Present	N	N	59.0
F018814	STETSON ST	3	College Park	UNIVERSITY DR & STETSON ST	NW	NA	1900 UNIVERSITY DR	Present	N	N	59.0
F017393	FERRIS AVE	3	Lake Formosa	S LAKE FORMOSA DR & FERRIS AV	SE	NA	700 S LAKE FORMOSA DR	Present	N	N	59.0
F017347	DAUPHIN LN	3	Lake Formosa	S LAKE FORMOSA DR & DAUPHIN LN	SE	NA	1717 DAUPHIN LN	Present	N	N	59.0
F017351	DAUPHIN LN	3	Lake Formosa	S LAKE FORMOSA DR & DAUPHIN LN	SW	NA	722 S LAKE FORMOSA DR	Present	N	N	59.0
F014681	LAKE HIGHLAND DR	3	Park Lake/Highland	LAKE HIGHLAND DR & N THORNTON AV	SE	NA	1119 N THORNTON AVE	Present	N	N	59.0
F014677	LAKE HIGHLAND DR	3	Park Lake/Highland	LAKE HIGHLAND DR & N THORNTON AV	SW	NA	1012 LAKE HIGHLAND DR	Present	N	N	59.0
F029162	SEABOARD RD	3	Seaboard Industrial	SEABOARD RD & RAILROAD	NW	E	4157 SEABOARD RD	N/A, No Curb	N	N	59.0

Ramp ID	Street Name	Comm. District	Neighborhood	Intersection	Intersect. Quadrant	Ped. Travel Direction	Nearest Parcel Address	Status	Marked Crossing	Midblock Crossing	Sidewalk Priority
F029163	SEABOARD RD	3	Seaboard Industrial	SEABOARD RD & RAILROAD	NE	W	4157 SEABOARD RD	N/A, No Curb	N	N	59.0
F021640	INNESBROOK CT	3	Signal Hill	WESTGROVE WY & INNESBROOK CT	SW	NA	5100 INNESBROOK CT	Present	N	N	59.0
F022355	INNESBROOK CT	3	Signal Hill	WESTGROVE WY & INNESBROOK CT	SE	NA	4401 WESTGROVE WAY	Present	N	N	59.0
F020110	MEETING PL	3	Baldwin Park	MEETING PL & ALLEY 151	NE	NA	2827 UPPER PARK RD	Present	N	N	58.5
F027655	FERN AVE	3	Baldwin Park	MID BLOCK FERN AV	MEDIAN	W	ACROSS FROM 1238 FERN AVE	Present	Y	Y	58.5
F027656	FERN AVE	3	Baldwin Park	MID BLOCK FERN AV	MEDIAN	SE	1201 FERN AVE	Present	Y	Y	58.5
F019462	LOWER PARK RD	3	Baldwin Park	LOWER PARK RD & ALLEY 134	SE	NA	3968 LOWER PARK RD	Present	N	N	58.5
F020078	ST GEORGE ST	3	Baldwin Park	ST GEORGE ST & THAYER AL & ALLEY 150	SW	NA	4184 OAK ST	Present	N	N	58.5
F023910	LAKE BALDWIN LN	3	Baldwin Park	COMMON WAY RD & LAKE BALDWIN LN	SE	N	1025 LAKE BALDWIN LN	Present	Y	N	58.5
F020063	MEETING PL	3	Baldwin Park	MEETING PL & ALLEY 147	SE	NA	2791 UPPER PARK RD	Present	N	N	58.5
F020267	LINDALE AVE	3	Baldwin Park	BRIGGS AL & ALLEY 180 & LINDALE AV	SW	NA	2503 LAKE BALDWIN LN	Present	N	N	58.5
F016841	HOVE ST	3	Baldwin Park	HOVE ST & ALLEY 104	NW	NA	1201 FERN AVE	Present	N	N	58.5
F016843	FERN AVE	3	Baldwin Park	HOVE ST & FERN AV	NE	NA	1201 FERN AVE	Present	N	N	58.5
F016793	HOVE ST	3	Baldwin Park	HOVE ST & ALLEY 104	SW	NA	1191 FERN AVE	Present	N	N	58.5
F020054	DONNA DR	3	Baldwin Park	DONNA DR & THAYER AL	NW	NA	4395 THAYER ALY	Present	N	N	58.5
F020148	ST GEORGE ST	3	Baldwin Park	ST GEORGE ST & THAYER AL & ALLEY 150	NW	NA	4184 OAK ST	Present	N	N	58.5
F022081	FERN AVE	3	Baldwin Park	MID BLOCK FERN AV	NA	E	1238 FERN AVE	Present	Y	Y	58.5
F016741	HOVE ST	3	Baldwin Park	HOVE ST & ALLEY 104	SE	NA	4397 NEW BROAD ST	Present	N	N	58.5
F020132	ST GEORGE ST	3	Baldwin Park	ST GEORGE ST & THAYER AL & ALLEY 150	NE	NA	4205 THAYER ALY	Present	N	N	58.5
F015907	FOX ST	3	Baldwin Park	FOX ST & LAKE BALDWIN LN	NW	S	1000 LAKE BALDWIN LN	Present	N	N	58.5
F016926	FERN AVE	3	Baldwin Park	MID BLOCK FERN AV	NA	NW	ACROSS FROM 1201 FERN AVE	Present	Y	Y	58.5
F018659	N RIO GRANDE AVE	3	College Park	N RIO GRANDE AV & STETSON ST	SE	NA	1444 STETSON ST	Present	N	N	58.5
F017122	CLOUSER AVE	3	College Park	GOLFVIEW ST & CLOUSER AV	NE	NA	815 GOLFVIEW ST	Present	N	N	58.5
F020993	ALEXANDRA CT	3	College Park	ALEXANDRA CT & MAURY RD	E	NA	1228 MAURY RD	Present	N	N	58.5

Ramp ID	Street Name	Comm. District	Neighborhood	Intersection	Intersect. Quadrant	Ped. Travel Direction	Nearest Parcel Address	Status	Marked Crossing	Midblock Crossing	Sidewalk Priority
F018480	BEARDALL RD	3	College Park	N RIO GRANDE AV & W NEW HAMPSHIRE ST & BEARDALL RD	NE	NA	1439 W NEW HAMPSHIRE ST	Present	N	N	58.5
F020986	ALEXANDRA CT	3	College Park	ALEXANDRA CT & MAURY RD	S	NA	OPPOSITE 3401 NEPTUNE DR	Present	N	N	58.5
F017114	CLOUSER AVE	3	College Park	GOLFVIEW ST & CLOUSER AV	NW	NA	1400 CLOUSER AVE	Present	N	N	58.5
F027579	E KING ST	3	North Orange	C S X RR & E KING ST	SW	E	E OF 2501 N ORANGE AVE	N/A, No Curb	N	N	58.5
F019656	DADE AVE	3	North Orange	E ORLANDO ST & DADE AV	NE	NA	301 E ORLANDO ST	Present	Y	N	58.5
F021401	FORMOSA AVE	3	North Orange	FORMOSA AV & OGLESBY AV	SE	NA	746 FORMOSA AVE	N/A, No Curb	N	N	58.5
F019665	DADE AVE	3	North Orange	DADE AV & E ROLLINS ST	SE	NA	2416 N ORANGE AVE	Present	Y	N	58.5
F020964	MAURY RD	3	Palomar	MAURY RD & NEPTUNE DR	W	NA	3400 NEPTUNE DR	Present	N	N	58.5
F020963	MAURY RD	3	Palomar	WILDER LN & MAURY RD	N	NA	3379 WILDER LN	Present	N	N	58.5
F031777	LAKE HIGHLAND DR	3	Park Lake/Highland	LAKE HIGHLAND DR & UNNAMED DRIVEWAY	NW	E	1026 MONTANA ST	N/A, No Curb	N	N	58.5
F031778	LAKE HIGHLAND DR	3	Park Lake/Highland	LAKE HIGHLAND DR & UNNAMED DRIVEWAY	NE	W	1026 MONTANA ST	N/A, No Curb	N	N	58.5
F031182	BROOKHAVEN DR	3	Park Lake/Highland	BROOKHAVEN DR & UNNAMED DRIVEWAY	SE	N	1010 VIRGINIA DR	Present	N	N	58.5
F031181	BROOKHAVEN DR	3	Park Lake/Highland	BROOKHAVEN DR & UNNAMED DRIVEWAY	NE	W	731 BROOKHAVEN DR	Present	N	N	58.5
F031183	BROOKHAVEN DR	3	Park Lake/Highland	BROOKHAVEN DR & UNNAMED DRIVEWAY	NE	S	1010 VIRGINIA DR	Present	N	N	58.5
F031180	BROOKHAVEN DR	3	Park Lake/Highland	BROOKHAVEN DR & UNNAMED DRIVEWAY	NW	E	731 BROOKHAVEN DR	Present	N	N	58.5
F016176	LANG AVE	3	Park Lake/Highland	MONTANA ST & LANG AV	NW	NA	1033 MONTANA ST	Present	N	N	58.5
F022223	CHEROKEE ROSE DR	3	Rosemont North	NEPONSET AV & CHEROKEE ROSE DR	SW	NA	4716 CHEROKEE ROSE DR	Present	Y	N	58.5
F021841	LIGHTHOUSE RD	3	Rosemont North	LIGHTHOUSE RD & NEPONSET AV	SW	NA	4712 LIGHTHOUSE RD	Present	N	N	58.5
F021862	NEPONSET AVE	3	Rosemont North	NEPONSET AV & PILGRIMS WY	SW	NA	4716 PILGRIMS WAY	Present	N	N	58.5
F021814	CHEROKEE ROSE DR	3	Rosemont North	NEPONSET AV & CHEROKEE ROSE DR	NE	NA	4947 NEPONSET AVE	Present	Y	N	58.5
F021806	CHEROKEE ROSE DR	3	Rosemont North	NEPONSET AV & CHEROKEE ROSE DR	NW	NA	4946 CHEROKEE ROSE DR	Present	Y	N	58.5
F021865	NEPONSET AVE	3	Rosemont North	NEPONSET AV & PILGRIMS WY	NW	NA	5100 NEPONSET AVE	Present	N	N	58.5
F021804	CHEROKEE ROSE DR	3	Rosemont North	NEPONSET AV & CHEROKEE ROSE DR	SE	NA	4885 NEPONSET AVE	Present	Y	N	58.5
F021558	NANTUCKET LN	3	Signal Hill	NANTUCKET LN & WATCH HILL RD	NE	S	4879 NANTUCKET LN	Present	N	N	58.5

Ramp ID	Street Name	Comm. District	Neighborhood	Intersection	Intersect. Quadrant	Ped. Travel Direction	Nearest Parcel Address	Status	Marked Crossing	Midblock Crossing	Sidewalk Priority
F021569	STONY BROOK LN	3	Signal Hill	WATCH HILL RD & STONY BROOK LN	NE	S	4881 STONY BROOK LN	Present	N	N	58.5
F021567	STONY BROOK LN	3	Signal Hill	WATCH HILL RD & STONY BROOK LN	SE	N	4880 STONY BROOK LN	Present	N	N	58.5
F021551	NANTUCKET LN	3	Signal Hill	NANTUCKET LN & WATCH HILL RD	SE	N	4878 NANTUCKET LN	Present	N	N	58.5
F023825	OSPREY AVE	3	Audubon Park	FINCH ST & OSPREY AVE	SE	NA	3802 FINCH ST	Present	N	N	58.0
F023787	KENAN LN	3	Baldwin Park	KENAN LN & MEETING PL	W	NE	MEETING PL	Present	N	N	58.0
F019435	PARKLAND DR	3	Baldwin Park	PARKLAND DR & ALLEY 140	NE	NA	2252 OSPREY AVE	Present	N	N	58.0
F019545	ETHAN LN	3	Baldwin Park	ETHAN LN & ALLEY 140	SW	NA	3768 ETHAN LN	Present	N	N	58.0
F019406	PARKLAND DR	3	Baldwin Park	PARKLAND DR & ALLEY 140	SE	NA	2246 OSPREY AVE	Present	N	N	58.0
F019529	ETHAN LN	3	Baldwin Park	ETHAN LN & ALLEY 140	SE	NA	2284 OSPREY AVE	Present	N	N	58.0
F018787	HAWS LN	3	Baldwin Park	HAWS LN & ALLEY 137	NE	NA	3827 HAWS LN	Present	N	N	58.0
F018786	HAWS LN	3	Baldwin Park	HAWS LN & ALLEY 134	NW	NA	3971 HAWS LN	Present	N	N	58.0
F018604	ROBIN RD	3	Baldwin Park	ROBIN RD & ALLEY 130	SW	NA	3993 CORRINE DR	Present	N	N	58.0
F019597	CEGALA LN	3	Baldwin Park	CEGALA LN & ALLEY 135	SE	NA	3701 ETHAN LN	Present	N	N	58.0
F019605	CEGALA LN	3	Baldwin Park	CEGALA LN & ALLEY 135	SW	NA	3675 ETHAN LN	Present	N	N	58.0
F018751	HAWS LN	3	Baldwin Park	HAWS LN & ALLEY 134	SW	NA	3964 HAWS LN	Present	N	N	58.0
F018096	GUERNSEY ST	3	College Park	GUERNSEY ST & N WESTMORELAND DR	SW	NA	1516 N WESTMORELAND DR	Present	N	N	58.0
F019903	OBERLIN AVE	3	College Park	OBERLIN AV & W SPRUCE ST	SE	NA	120 W SPRUCE ST	Present	N	N	58.0
F023174	GOLFVIEW ST	3	College Park	GOLFVIEW ST & N WESTMORELAND DR	NE	W	1401 N WESTMORELAND DR	Present	N	N	58.0
F018133	GUERNSEY ST	3	College Park	GUERNSEY ST & N WESTMORELAND DR	NW	S	1005 GUERNSEY ST	Present	N	N	58.0
F019674	DEPAUW AVE	3	College Park	E ORLANDO ST & DEPAUW AV & W ORLANDO ST	NW	NA	1 W ORLANDO ST	Present	N	N	58.0
F018143	GUERNSEY ST	3	College Park	GUERNSEY ST & N WESTMORELAND DR	NW	E	1005 GUERNSEY ST	Present	Y	N	58.0
F016731	GOLFVIEW ST	3	College Park	GOLFVIEW ST & N WESTMORELAND DR	SE	N	1321 N WESTMORELAND DR	Present	N	N	58.0
F017046	GOLFVIEW ST	3	College Park	GOLFVIEW ST & N WESTMORELAND DR	NE	S	1401 N WESTMORELAND DR	Present	N	N	58.0
F019650	AMHERST AVE	3	College Park	AMHERST AV & W ORLANDO ST	NW	NA	2400 AMHERST AVE	Present	N	N	58.0

Ramp ID	Street Name	Comm. District	Neighborhood	Intersection	Intersect. Quadrant	Ped. Travel Direction	Nearest Parcel Address	Status	Marked Crossing	Midblock Crossing	Sidewalk Priority
F019964	COOLIDGE AVE	3	College Park	COOLIDGE AV & WILSON AV	NE	NA	1505 WILSON AVE	Present	N	N	58.0
F028185	BENNETT RD	3	Colonial Town Center	BENNETT RD & UNNAMED RD	SW	N	950 BENNETT RD	Present	N	N	58.0
F028186	BENNETT RD	3	Colonial Town Center	BENNETT RD & UNNAMED RD	NW	S	950 BENNETT RD	Present	N	N	58.0
F028183	BENNETT RD	3	Colonial Town Center	BENNETT RD & UNNAMED RD	SW	N	950 BENNETT RD	Present	N	N	58.0
F028184	BENNETT RD	3	Colonial Town Center	BENNETT RD & UNNAMED RD	NW	S	950 BENNETT RD	Present	N	N	58.0
F021289	ARTHUR ST	3	Palomar	ARTHUR ST & GRANT BV & ARTHUR AV	NW	NA	1105 ARTHUR ST	Present	N	N	58.0
F021581	NORTH LN	3	Rosemont	NORTH LN & ROSE BAY DR	N	SE	OPPOSITE 4548 NORTH LN	Present	N	N	58.0
F021550	NORTH LN	3	Rosemont	NORTH LN & ROSE OF SHARON DR	S	NW	4452 NORTH LN	Present	N	N	58.0
F021576	NORTH LN	3	Rosemont	NORTH LN & ROSE BAY DR	E	NA	4401 SCENIC LAKE DR	Present	N	N	58.0
F021547	NORTH LN	3	Rosemont	NORTH LN & ROSE OF SHARON DR	W	SE	4518 NORTH LN	Present	N	N	58.0
F018702	LAKEMONT AVE	3	Baldwin Park	LAKEMONT AV & SIPES ALY	NW	NA	1804 PROSPECT AVE	Present	N	N	57.5
F022159	BRYN MAWR ST	3	College Park	N WESTMORELAND DR & BRYN MAWR ST	SW	N	1006 BRYN MAWR ST	Present	N	N	57.5
F022160	BRYN MAWR ST	3	College Park	N WESTMORELAND DR & BRYN MAWR ST	NW	S	1009 BRYN MAWR ST	Present	N	N	57.5
F031724	ALL AMERICAN BV	3	Rosemont	ALL AMERICAN BV & RR CROSSING	E	SW	3470 ALL AMERICAN BLVD	N/A, No Curb	N	N	57.5
F022003	CINDERLANE PKWY	3	Rosemont	ROSEWOOD WY & CINDERLANE PY	E	NA	3997 ROSEWOOD WAY	Present	Y	N	57.5
F022016	ALL AMERICAN BV	3	Rosemont	ALL AMERICAN BV & RR CROSSING	E	NW	3362 ALL AMERICAN BLVD	Present	N	N	57.5
F022002	CINDERLANE PKWY	3	Rosemont	ROSEWOOD WY & CINDERLANE PY	S	NA	3997 ROSEWOOD WAY	Present	Y	N	57.5
F016080	CHELSEA PL	3	Audubon Park	PLAZA TERRACE DR & CHELSEA ST & CHELSEA PL	SE	NA	2801 PLAZA TERRACE DR	Present	N	N	57.0
F020064	ST GEORGE ST	3	Baldwin Park	ST GEORGE ST & THAYER AL & ALLEY 150	SE	NA	OPPOSITE 4205 THAYER ALY	Present	N	N	57.0
F017787	COMMON WAY RD	3	Baldwin Park	NEW BROAD ST & COMMON WAY RD	S	NE	OPPOSITE 4726 NEW BROAD ST	Present	Y	N	57.0
F020060	MEETING PL	3	Baldwin Park	MEETING PL & ST GEORGE ST	SW	NA	2603 MEETING PL	N/A, No Curb	N	N	57.0
F019935	DONNA DR	3	Baldwin Park	DONNA DR & THAYER AL	SW	NA	4395 THAYER ALY	Present	N	N	57.0
F022045	MEETING PL	3	Baldwin Park	MEETING PL & ST GEORGE ST	SE	NA	2603 MEETING PL	N/A, No Curb	N	N	57.0
F017962	COMMON WAY RD	3	Baldwin Park	NEW BROAD ST & COMMON WAY RD	N	SE	4725 NEW BROAD ST	Present	Y	N	57.0

Ramp ID	Street Name	Comm. District	Neighborhood	Intersection	Intersect. Quadrant	Ped. Travel Direction	Nearest Parcel Address	Status	Marked Crossing	Midblock Crossing	Sidewalk Priority
F017945	COMMON WAY RD	3	Baldwin Park	NEW BROAD ST & COMMON WAY RD	E	NW	4726 NEW BROAD ST	Present	Y	N	57.0
F016991	COMMON WAY RD	3	Baldwin Park	LAKE BALDWIN LN & COMMON WAY RD	NW	S	1200 LAKE BALDWIN LN	Present	Y	N	57.0
F017790	COMMON WAY RD	3	Baldwin Park	NEW BROAD ST & COMMON WAY RD	S	NW	70 FT SW OF 4726 NEW BROAD ST	Present	Y	N	57.0
F017902	COMMON WAY RD	3	Baldwin Park	NEW BROAD ST & COMMON WAY RD	E	SW	4726 NEW BROAD ST	Present	Y	N	57.0
F018924	GERDA TER	3	College Park	GERDA TR & W YALE ST	SW	NA	200 W YALE ST	Present	N	N	57.0
F019304	DEPAUW AVE	3	College Park	E ORLANDO ST & DEPAUW AV & W ORLANDO ST	SW	NA	2320 DEPAUW AVE	Present	N	N	57.0
F019649	OBERLIN AVE	3	College Park	OBERLIN AV & W ORLANDO ST	NE	NA	117 W ORLANDO ST	Present	N	N	57.0
F018968	DEPAUW AVE	3	College Park	DEPAUW AV & W YALE ST & E YALE ST	NE	NA	1 E YALE ST	Present	N	N	57.0
F029004	ALDEN RD	3	Lake Formosa	ALDEN RD & UNNAMED RD	SW	N	550 E ROLLINS ST	N/A, No Curb	N	N	57.0
F029076	ALDEN RD	3	Lake Formosa	ALDEN RD & E PRINCETON ST	MEDIAN	N	ACROSS FROM 500 E PRINCETON ST	Present	Y	N	57.0
F029005	ALDEN RD	3	Lake Formosa	ALDEN RD & UNNAMED RD	NW	S	550 E ROLLINS ST	N/A, No Curb	N	N	57.0
F029003	ALDEN RD	3	Lake Formosa	ALDEN RD & UNNAMED RD	NW	S	2232 ALDEN RD	N/A, No Curb	N	N	57.0
F029002	ALDEN RD	3	Lake Formosa	ALDEN RD & UNNAMED RD	SW	N	2232 ALDEN RD	N/A, No Curb	N	N	57.0
F031668	N LAKE FORMOSA DR	3	Lake Formosa	N LAKE FORMOSA DR & UNNAMED DRIVEWAY	SE	W	610 N LAKE FORMOSA DR	Present	N	N	57.0
F027213	ALDEN RD	3	Lake Formosa	ALDEN RD & E PRINCETON ST	MEDIAN	N	2201 ALDEN RD	Present	Y	N	57.0
F027215	E PRINCETON ST	3	Lake Formosa	ALDEN RD & E PRINCETON ST	MEDIAN	W	2201 ALDEN RD	Present	Y	N	57.0
F027214	ALDEN RD	3	Lake Formosa	ALDEN RD & E PRINCETON ST	MEDIAN	S	2201 ALDEN RD	Present	Y	N	57.0
F019359	ALDEN RD	3	Lake Formosa	ALDEN RD & E PRINCETON ST	NE	NA	2201 ALDEN RD	Present	Y	N	57.0
F027578	E KING ST	3	North Orange	C S X RR & E KING ST	NW	E	NE OF 2501 N ORANGE AVE	N/A, No Curb	N	N	57.0
F021936	LONG RD	3	Rosemont	LONG RD & POINT LOOK OUT RD & TONY ST	NW	NA	4458 GOLDENRAIN CT	Present	Y	N	57.0
F021927	LONG RD	3	Rosemont	LONG RD & POINT LOOK OUT RD & TONY ST	SW	NA	4400 POINT LOOK OUT RD	Present	Y	N	57.0
F021533	NORTH LAKE ORLANDO PY	3	Rosemont	NORTH LAKE ORLANDO PY & SHANNON BROWN DR	W	NA	4002 SHANNON BROWN DR	Present	N	N	57.0
F021874	CLARION HAMMOCK DR	3	Rosemont North	CLARION OAKS DR & CLARION HAMMOCK DR	NW	NA	5280 CLARION HAMMOCK DR	Present	N	N	57.0
F021664	FAIR WEATHER WAY	3	Signal Hill	THREE LAKES CR & WATCH HILL RD & FAIR WEATHER WY	NE	NA	4694 WATCH HILL RD	Present	N	N	57.0

Ramp ID	Street Name	Comm. District	Neighborhood	Intersection	Intersect. Quadrant	Ped. Travel Direction	Nearest Parcel Address	Status	Marked Crossing	Midblock Crossing	Sidewalk Priority
F021676	HATTERAS CT	3	Signal Hill	SIGNAL HILL RD & HATTERAS CT	NE	NA	4589 SIGNAL HILL RD	Present	N	N	57.0
F021625	SUGAR LOAF WAY	3	Signal Hill	THREE LAKES CR & SUGAR LOAF WY & WATCH HILL RD	NW	NA	4554 WATCH HILL RD	Present	N	N	57.0
F021667	SUGAR LOAF WAY	3	Signal Hill	THREE LAKES CR & SUGAR LOAF WY & WATCH HILL RD	NE	NA	4676 WATCH HILL RD	Present	N	N	57.0
F021666	FAIR WEATHER WAY	3	Signal Hill	THREE LAKES CR & WATCH HILL RD & FAIR WEATHER WY	NW	NA	4680 WATCH HILL RD	Present	N	N	57.0
F021660	SIGNAL HILL RD	3	Signal Hill	WATCH HILL CT & WATCH HILL RD & SIGNAL HILL RD	NE	NA	4501 SIGNAL HILL RD	Present	N	N	57.0
F021661	HATTERAS CT	3	Signal Hill	SIGNAL HILL RD & HATTERAS CT	SE	NA	4533 SIGNAL HILL RD	Present	N	N	57.0
F019700	CEGALA LN	3	Baldwin Park	CEGALA LN & ALLEY 135	NE	NA	3702 LOWER PARK RD	Present	N	N	56.5
F015556	ANSON LN	3	Baldwin Park	ANSON LN & FERN AV	NE	NA	OPPOSITE 947 FERN AVE	Present	N	N	56.5
F015515	ANSON LN	3	Baldwin Park	ANSON LN & FERN AV	NW	NA	976 FERN AVE	Present	N	N	56.5
F018600	ROBIN RD	3	Baldwin Park	ROBIN RD & ALLEY 130	SE	NA	4001 CORRINE DR	Present	N	N	56.5
F015169	ANSON LN	3	Baldwin Park	ANSON LN & FERN AV	SW	NA	974 FERN AVE	Present	N	N	56.5
F015424	ANSON LN	3	Baldwin Park	ANSON LN & ALLEY 102	SE	NA	974 FERN AVE	Present	N	N	56.5
F015479	BENNETT RD	3	Baldwin Park	BENNET RD & MAGUIRE BV & NEW BROAD ST	SE	NA	4220 NEW BROAD ST	Present	Y	N	56.5
F019701	CEGALA LN	3	Baldwin Park	CEGALA LN & ALLEY 135	NW	NA	3698 LOWER PARK RD	Present	N	N	56.5
F015475	ANSON LN	3	Baldwin Park	BENNET RD & ANSON LN	NE	NA	995 BENNETT RD	Present	Y	N	56.5
F015513	ANSON LN	3	Baldwin Park	ANSON LN & ALLEY 102	NE	NA	976 FERN AVE	Present	N	N	56.5
F019328	UPPER UNION RD	3	Baldwin Park	UPPER UNION RD & ALLEY 140	NW	NA	3741 UPPER UNION RD	Present	N	N	56.5
F019133	DERRAN LN	3	Baldwin Park	DERRAN LN & HARTZ ALY	SW	NA	2096 HARTZ ALY	Present	N	N	56.5
F022168	N WESTMORELAND DR	3	College Park	N WESTMORELAND DR & W PAR ST	SE	NA	3331 N WESTMORELAND DR	Present	N	N	56.5
F008365	ELLWOOD AVE	3	College Park	ELLWOOD AV & SEVILLE PL	SW	NA	1104 SEVILLE PL	Present	N	N	56.5
F007079	ALBA DR	3	College Park	ELLWOOD AV & ALBA DR	SE	NA	1026 ALBA DR	Present	N	N	56.5
F021686	ROSE BAY DR	3	Rosemont	ROSE BAY DR & LANDING DR	NE	NA	4412 MARTINS WAY	Present	N	N	56.5
F022228	ROSE OF TARA WAY	3	Rosemont	ROSE OF TARA WY & UNNAMED CUL DE SAC	NA	NA	4637 ROSE OF TARA WAY	Present	N	N	56.5
F021493	ROSE OF TARA WAY	3	Rosemont	ROSE PETAL LN & ROSE OF TARA WY	SE	NA	4658 ROSE OF TARA WAY	Present	N	N	56.5

Ramp ID	Street Name	Comm. District	Neighborhood	Intersection	Intersect. Quadrant	Ped. Travel Direction	Nearest Parcel Address	Status	Marked Crossing	Midblock Crossing	Sidewalk Priority
F021548	ROSE OF TARA WAY	3	Rosemont	ROSE PETAL LN & ROSE OF TARA WY	NE	NA	4103 ROSE PETAL LN	Present	N	N	56.5
F021719	ROSE OF TRALEE WAY	3	Rosemont	ROSE OF TRALEE WY & BOTTLEBRUSH LN	NE	NA	4900 BOTTLEBRUSH LN	Present	N	N	56.5
F021748	ROSE OF TRALEE WAY	3	Rosemont	ROSE OF TRALEE WY & BOTTLEBRUSH LN	NW	NA	4900 BOTTLEBRUSH LN	Present	N	N	56.5
F022227	ROSE BAY DR	3	Rosemont	ROSE BAY DR & ROSE OF TRALEE WY	NW	NA	4876 ROSE BAY DR	Present	Y	N	56.5
F021712	ROSE OF TRALEE WAY	3	Rosemont	ROSE OF TRALEE WY & MARTINS WY	S	NA	4501 LANDING DR	Present	N	N	56.5
F021616	ROSE BAY DR	3	Rosemont	RING NECK RD & ROSE BAY DR & BEAUMONT DR	NW	NA	4407 RING NECK RD	Present	N	N	56.5
F021728	ROSE OF TRALEE WAY	3	Rosemont	ROSE OF TRALEE WY & MARTINS WY	W	NA	4501 LANDING DR	Present	N	N	56.5
F021753	ROSE BAY DR	3	Rosemont	ROSE BAY DR & ROSE OF TRALEE WY	NE	W	4900 BOTTLEBRUSH LN	Present	Y	N	56.5
F021733	ROSE BAY DR	3	Rosemont	ROSE BAY DR & ROSE OF TRALEE WY	SW	NA	4876 ROSE BAY DR	Present	Y	N	56.5
F021735	ROSE BAY DR	3	Rosemont	ROSE BAY DR & ROSE OF TRALEE WY	SE	W	4501 LANDING DR	Present	Y	N	56.5
F021738	ROSE OF TRALEE WAY	3	Rosemont	ROSE BAY DR & ROSE OF TRALEE WY	SE	N	4501 LANDING DR	Present	Y	N	56.5
F021670	BLEASDALE AVE	3	Rosemont	WYRESDALE ST & BLEASDALE AV	SE	NA	4766 WYRESDALE ST	Present	N	N	56.5
F021743	ROSE OF TRALEE WAY	3	Rosemont	ROSE BAY DR & ROSE OF TRALEE WY	NE	S	4900 BOTTLEBRUSH LN	Present	Y	N	56.5
F021639	CARTEGENA CT	3	Signal Hill	SIGNAL HILL RD & CARTEGENA CT	NE	NA	4407 SIGNAL HILL RD	Present	N	N	56.5
F021647	SIGNAL HILL RD	3	Signal Hill	WATCH HILL CT & WATCH HILL RD & SIGNAL HILL RD	SE	NA	4425 SIGNAL HILL RD	Present	N	N	56.5
F021554	NANTUCKET LN	3	Signal Hill	NANTUCKET LN & SIGNAL HILL RD	SW	N	4710 NANTUCKET LN	Present	N	N	56.5
F021365	CARMEL ST	3	Signal Hill	DONOVAN ST & CARMEL ST	NW	NA	4661 DONOVAN ST	Present	N	N	56.5
F021560	NANTUCKET LN	3	Signal Hill	NANTUCKET LN & SIGNAL HILL RD	NW	S	4707 NANTUCKET LN	Present	N	N	56.5
F017197	HOPPER LN	3	Baldwin Park	HOPPER LN & ALLEY 104	SE	NA	4575 NEW BROAD ST	Present	N	N	56.0
F017506	HOPPER LN	3	Baldwin Park	HOPPER LN & ALLEY 104	NW	NA	4402 VIRGINIA DR	Present	N	N	56.0
F017651	VIRGINIA DR	3	Baldwin Park	VIRGINIA DR & ALLEY 104	SE	NA	4492 VIRGINIA DR	Present	N	N	56.0
F017642	FERN AVE	3	Baldwin Park	FERN AV & HOPPER LN	S	NA	1391 FERN AVE	Present	N	N	56.0
F017255	HOPPER LN	3	Baldwin Park	HOPPER LN & ALLEY 104	NE	NA	4601 NEW BROAD ST	Present	N	N	56.0
F017538	FERN AVE	3	Baldwin Park	MID BLOCK FERN AV	NA	NA	1391 FERN AVE	Present	Y	Y	56.0

Ramp ID	Street Name	Comm. District	Neighborhood	Intersection	Intersect. Quadrant	Ped. Travel Direction	Nearest Parcel Address	Status	Marked Crossing	Midblock Crossing	Sidewalk Priority
F022079	FERN AVE	3	Baldwin Park	FERN AV & HOPPER LN	E	NA	4402 VIRGINIA DR	Present	N	N	56.0
F017467	HOPPER LN	3	Baldwin Park	HOPPER LN & ALLEY 104	SW	NA	1391 FERN AVE	Present	N	N	56.0
F017895	SHADY LANE DR	3	College Park	SHADY LANE DR & WEST IVANHOE BV	NE	NA	445 SHADY LANE DR	Present	N	N	56.0
F019078	FLORINDA DR	3	College Park	W HARVARD ST & FLORINDA DR	NW	E	1401 W HARVARD ST	Present	N	N	56.0
F019046	FLORINDA DR	3	College Park	W HARVARD ST & FLORINDA DR	SW	N	1402 W HARVARD ST	Present	N	N	56.0
F019585	NORTHUMBERLAND AVE	3	College Park	NORTHUMBERLAND AV & VASSAR ST	NW	NA	1301 VASSAR ST	Present	Y	N	56.0
F019548	VASSAR ST	3	College Park	FLORINDA DR & VASSAR ST	SW	N	1402 VASSAR ST	Present	Y	N	56.0
F019069	FLORINDA DR	3	College Park	W HARVARD ST & FLORINDA DR	NW	S	1401 W HARVARD ST	Present	N	N	56.0
F019547	FLORINDA DR	3	College Park	FLORINDA DR & VASSAR ST	SW	E	1402 VASSAR ST	Present	Y	N	56.0
F019549	FLORINDA DR	3	College Park	FLORINDA DR & VASSAR ST	SE	W	1344 VASSAR ST	Present	Y	N	56.0
F019047	FLORINDA DR	3	College Park	W HARVARD ST & FLORINDA DR	SW	E	1402 W HARVARD ST	Present	N	N	56.0
F024058	LAKE BREEZE DR	3	Rosemont	LAKE BREEZE DR & UNNAMED ROAD	NE	NW	3401 LAKE BREEZE DR	Present	N	N	56.0
F024059	LAKE BREEZE DR	3	Rosemont	LAKE BREEZE DR & UNNAMED ROAD	NW	E	3401 LAKE BREEZE DR	N/A, No Curb	N	N	56.0
F024060	LAKE BREEZE DR	3	Rosemont	LAKE BREEZE DR & UNNAMED ROAD	NE	W	3401 LAKE BREEZE DR	N/A, No Curb	N	N	56.0
F021837	ARBOR OAKS CT	3	Rosemont	ARBOR OAKS CT & BRIAR OAKS CR	NE	NA	4304 ARBOR OAKS CT	Present	N	N	56.0
F021537	NORTH LAKE ORLANDO PY	3	Rosemont	SCENIC LAKE DR & NORTH LAKE ORLANDO PY	SW	NA	4401 SCENIC LAKE DR	Present	N	N	56.0
F021836	ARBOR OAKS CT	3	Rosemont	ARBOR OAKS CT & BRIAR OAKS CR	SE	NA	4900 BRIAR OAKS CIR	Present	N	N	56.0
F021534	NORTH LAKE ORLANDO PY	3	Rosemont	NORTH LAKE ORLANDO PY & SHANNON BROWN DR	N	NA	OPPOSITE 4002 SHANNON BROWN DR	Present	N	N	56.0
F021335	DONOVAN ST	3	Signal Hill	DONOVAN ST & BLARNEY DR	SE	NA	3717 BLARNEY DR	N/A, No Curb	N	N	56.0
F021659	SUGAR LOAF WAY	3	Signal Hill	THREE LAKES CR & SUGAR LOAF WY & WATCH HILL RD	SW	NA	4555 WATCH HILL RD	Present	N	N	56.0
F021657	SUGAR LOAF WAY	3	Signal Hill	THREE LAKES CR & SUGAR LOAF WY & WATCH HILL RD	SE	NA	4675 WATCH HILL RD	Present	N	N	56.0
F021637	SEBASTIAN WAY	3	Signal Hill	WATCH HILL RD & SEBASTIAN WY	SW	NA	4428 SEBASTIAN WAY	Present	N	N	56.0
F021658	SEBASTIAN WAY	3	Signal Hill	WATCH HILL RD & SEBASTIAN WY	SE	NA	4521 WATCH HILL RD	Present	N	N	56.0
F016957	OSPREY AVE	3	Audubon Park	WREN LN & OSPREY AV	NE	NA	3801 WREN LN	Present	N	N	55.5

Ramp ID	Street Name	Comm. District	Neighborhood	Intersection	Intersect. Quadrant	Ped. Travel Direction	Nearest Parcel Address	Status	Marked Crossing	Midblock Crossing	Sidewalk Priority
F016128	DOVE DR	3	Audubon Park	DOVE DR & IBIS DR	NW	NA	4021 IBIS DR	Present	N	N	55.5
F015937	BENNETT RD	3	Audubon Park	IBIS DR & BENNETT RD	SW	NA	1010 BENNETT RD	Present	N	N	55.5
F016679	OSPREY AVE	3	Audubon Park	WREN LN & OSPREY AV	SE	NA	3800 WREN LN	Present	N	N	55.5
F017551	OSPREY AVE	3	Audubon Park	VIRGINIA DR & OSPREY AV	NE	NA	3801 VIRGINIA DR	Present	N	N	55.5
F022522	COMMON WAY RD	3	Baldwin Park	LAKE BALDWIN LN & COMMON WAY RD	SE	W	1081 LAKE BALDWIN LN	Present	Y	N	55.5
F022524	LAKE BALDWIN LN	3	Baldwin Park	TWINVIEW LN & LAKE BALDWIN LN	SE	NA	1081 LAKE BALDWIN LN	Present	N	N	55.5
F016939	COMMON WAY RD	3	Baldwin Park	LAKE BALDWIN LN & COMMON WAY RD	SW	E	OPPOSITE 1081 LAKE BALDWIN LN	Present	Y	N	55.5
F016664	LAKE BALDWIN LN	3	Baldwin Park	LAKE BALDWIN LN & ALLEY 105	NW	NA	1120 LAKE BALDWIN LN	Present	N	N	55.5
F016949	COMMON WAY RD	3	Baldwin Park	LAKE BALDWIN LN & COMMON WAY RD	SW	N	OPPOSITE 1200 LAKE BALDWIN LN	Present	Y	N	55.5
F016373	LAKE BALDWIN LN	3	Baldwin Park	LAKE BALDWIN LN & ALLEY 105	SW	NA	4499 TWINVIEW LN	Present	N	N	55.5
F016365	LAKE BALDWIN LN	3	Baldwin Park	TWINVIEW LN & LAKE BALDWIN LN	NW	NA	4499 TWINVIEW LN	Present	N	N	55.5
F015956	PELICAN LN	3	Baldwin Park	PELICAN LN & ALLEY 103	NW	NA	1007 BENNETT RD	Present	N	N	55.5
F014840	BURKE ST	3	Baldwin Park	LAKE BALDWIN LN & BURKE ST	SW	NA	1048 LAKE BALDWIN LN	Present	N	N	55.5
F015958	FERN AVE	3	Baldwin Park	FERN AV & PELICAN LN	NW	NA	1100 FERN AVE	Present	N	N	55.5
F019967	ROBIN RD	3	Baldwin Park	ALLEY 149 & ROBIN RD & ALLEY 148	NW	NA	2702 MEETING PL	Present	N	N	55.5
F014842	BENNETT RD	3	Baldwin Park	PELICAN LN & BENNETT RD	SE	NA	45 FT S OF 1007 BENNETT RD	Present	Y	N	55.5
F016255	LAKE BALDWIN LN	3	Baldwin Park	TWINVIEW LN & LAKE BALDWIN LN	SW	E	4498 TWINVIEW LN	Present	N	N	55.5
F016260	LAKE BALDWIN LN	3	Baldwin Park	TWINVIEW LN & LAKE BALDWIN LN	SW	N	4498 TWINVIEW LN	Present	N	N	55.5
F014859	BURKE ST	3	Baldwin Park	LAKE BALDWIN LN & BURKE ST	NW	NA	1060 LAKE BALDWIN LN	Present	N	N	55.5
F016082	LAKE BALDWIN LN	3	Baldwin Park	LAKE BALDWIN LN & ALLEY 107	NW	NA	4498 TWINVIEW LN	Present	N	N	55.5
F022044	MEETING PL	3	Baldwin Park	MEETING PL & ROBIN RD	NE	NA	2603 MEETING PL	Present	N	N	55.5
F015968	PELICAN LN	3	Baldwin Park	PELICAN LN & ALLEY 103	NE	NA	1100 FERN AVE	Present	N	N	55.5
F015940	LAKE BALDWIN LN	3	Baldwin Park	LAKE BALDWIN LN & ALLEY 107	SW	NA	1072 LAKE BALDWIN LN	Present	N	N	55.5
F016966	COMMON WAY RD	3	Baldwin Park	LAKE BALDWIN LN & COMMON WAY RD	NE	W	1081 LAKE BALDWIN LN	Present	Y	N	55.5

Ramp ID	Street Name	Comm. District	Neighborhood	Intersection	Intersect. Quadrant	Ped. Travel Direction	Nearest Parcel Address	Status	Marked Crossing	Midblock Crossing	Sidewalk Priority
F020007	MEETING PL	3	Baldwin Park	MEETING PL & ROBIN RD	NW	NA	2603 MEETING PL	Present	N	N	55.5
F013239	ALAMEDA ST	3	College Park	N WESTMORELAND DR & ALAMEDA ST	NE	NA	935 ALAMEDA ST	Present	N	N	55.5
F014848	EASTIN AVE	3	College Park	EASTIN AV & SHERIDAN BV	SW	NA	632 SHERIDAN BLVD	Present	N	N	55.5
F016113	OAK ST	3	College Park	ADAIR PARK PL & OAK ST	SW	NA	1178 ADAIR PARK PL	Present	N	N	55.5
F022129	CAMDEN RD	3	Lake Formosa	CAMDEN RD & UNNAMED ROADS	NA	NA	777 E PRINCETON ST	Present	Y	N	55.5
F031764	E NEW HAMPSHIRE ST	3	North Orange	E NEW HAMPSHIRE ST & UNNAMED DRIVEWAY	NW	E	215 E NEW HAMPSHIRE ST	N/A, No Curb	N	N	55.5
F031765	E NEW HAMPSHIRE ST	3	North Orange	E NEW HAMPSHIRE ST & UNNAMED DRIVEWAY	NE	W	215 E NEW HAMPSHIRE ST	N/A, No Curb	N	N	55.5
F031003	CORNELL AV	3	North Orange	CORNELL AV & E NEW HAMPSHIRE ST	SE	N	1700 GURTLER CT	Present	Y	N	55.5
F031002	CORNELL AV	3	North Orange	CORNELL AV & E NEW HAMPSHIRE ST	NE	S	205 E NEW HAMPSHIRE ST	Present	Y	N	55.5
F018151	GURTLER CT	3	North Orange	GURTLER CT & N IVANHOE BV E	NW	NA	1700 GURTLER CT	Present	Y	N	55.5
F018448	STROBEL AVE	3	Princeton/Silver Star	W NEW HAMPSHIRE ST & STROBEL AV	NW	NA	1805 CROWN WAY	Present	N	N	55.5
F021958	HERITAGE OAK DR	3	Rosemont	RIVER BIRCH CT & HERITAGE OAK DR	NW	NA	4551 HERITAGE OAK DR	Present	N	N	55.5
F020402	BRIGGS ALY	3	Baldwin Park	RIDLEY AV & BRIGGS AL	NE	NA	2923 RIDLEY AVE	Present	N	N	55.0
F018921	LOWER UNION RD	3	Baldwin Park	LOWER UNION RD & ALLEY 134	SE	NA	3952 LOWER UNION RD	Present	N	N	55.0
F020594	RIDLEY AVE	3	Baldwin Park	ALLEY 182 & RIDLEY AV	SE	NA	5207 BASKIN ST	Present	N	N	55.0
F020524	BASKIN ST	3	Baldwin Park	BASKIN ST & BOYSON AL	SE	NA	5226 BASKIN ST	Present	N	N	55.0
F018965	LOWER UNION RD	3	Baldwin Park	LOWER UNION RD & ALLEY 137	SW	NA	1981 OSPREY AVE	Present	N	N	55.0
F019325	UPPER UNION RD	3	Baldwin Park	UPPER UNION RD & ALLEY 140	NE	NA	2210 OSPREY AVE	Present	N	N	55.0
F018923	LOWER UNION RD	3	Baldwin Park	LOWER UNION RD & ALLEY 137	SE	NA	3838 LOWER UNION RD	Present	N	N	55.0
F020523	BASKIN ST	3	Baldwin Park	BASKIN ST & BOYSON AL	SW	NA	2977 RIDLEY AVE	Present	N	N	55.0
F019005	LOWER UNION RD	3	Baldwin Park	LOWER UNION RD & HARTZ ALY	NE	NA	2002 OSPREY AVE	Present	N	N	55.0
F018996	LOWER UNION RD	3	Baldwin Park	LOWER UNION RD & ALLEY 137	NW	NA	2003 OSPREY AVE	Present	N	N	55.0
F020320	BRIGGS ALY	3	Baldwin Park	RIDLEY AV & BRIGGS AL	SE	NA	2599 LAKE BALDWIN LN	Present	N	N	55.0
F019132	DERRAN LN	3	Baldwin Park	DERRAN LN & HARTZ ALY	SE	NA	2098 OSPREY AVE	Present	N	N	55.0

Ramp ID	Street Name	Comm. District	Neighborhood	Intersection	Intersect. Quadrant	Ped. Travel Direction	Nearest Parcel Address	Status	Marked Crossing	Midblock Crossing	Sidewalk Priority
F018922	LOWER UNION RD	3	Baldwin Park	LOWER UNION RD & ALLEY 134	SW	NA	3952 LOWER UNION RD	Present	N	N	55.0
F018868	OSPREY AVE	3	Baldwin Park	OSPREY AV & ALLEY 143	NW	NA	3798 LOWER UNION RD	Present	N	N	55.0
F018255	NORTHUMBERLAND AVE	3	College Park	NORTHUMBERLAND AV & YATES ST	NE	NA	1225 YATES ST	Present	N	N	55.0
F019670	DEPAUW AVE	3	College Park	E ORLANDO ST & DEPAUW AV & W ORLANDO ST	NE	NA	2401 DEPAUW AVE	Present	N	N	55.0
F019680	E ORLANDO ST	3	College Park	E ORLANDO ST & MUSSELWHITE AV	NE	NA	35 E ORLANDO ST	Present	N	N	55.0
F017798	GUERNSEY ST	3	College Park	GUERNSEY ST & NORTHUMBERLAND AV	SE	N	1224 GUERNSEY ST	Present	N	N	55.0
F021603	ROSE BAY DR	3	Rosemont	RING NECK RD & ROSE BAY DR & BEAUMONT DR	NE	NA	4401 SCENIC LAKE DR	Present	N	N	55.0
F021604	ROSE BAY DR	3	Rosemont	ROSE BAY DR & LANDING DR	SE	NA	4412 MARTINS WAY	Present	N	N	55.0
F019207	ETHAN LN	3	Baldwin Park	ETHAN LN & ALLEY 132	NW	NA	2203 SNOW RD	Present	N	N	54.5
F016815	HOVE ST	3	Baldwin Park	HOVE ST & ALLEY 104	NE	NA	4501 NEW BROAD ST	Present	N	N	54.5
F019193	ETHAN LN	3	Baldwin Park	ETHAN LN & ALLEY 132	SW	NA	2191 SNOW RD	Present	N	N	54.5
F031452	BEARDALL RD	3	College Park	BEARDALL RD & UNNAMED DRIVEWAY	N	SE	1425 DAVIDSON ST	Present	N	N	54.5
F031453	BEARDALL RD	3	College Park	BEARDALL RD & UNNAMED DRIVEWAY	E	NW	1425 DAVIDSON ST	Present	N	N	54.5
F015677	EASTIN AVE	3	College Park	EASTIN AV & LAKEVIEW ST	NW	NA	1107 EDGEWATER DR	Present	N	N	54.5
F022931	EDGEWATER DR	3	College Park	EDGEWATER DR & LAKE ADAIR BV	NW	NA	995 S LAKE ADAIR BLVD	Present	Y	N	54.5
F023020	LOWELL BLVD	3	Colonial Town Center	LOWELL BV & UNNAMED RD	NA	NA	4225 E COLONIAL DR	Present	N	N	54.5
F011768	BENNETT RD	3	Colonial Town Center	BENNETT RD & UNNAMED RD	NA	NA	4201 E COLONIAL DR	Present	N	N	54.5
F011908	LOWELL BLVD	3	Colonial Town Center	LOWELL BV & UNNAMED RD	NA	NA	4301 E COLONIAL DR	Present	N	N	54.5
F011905	LOWELL BLVD	3	Colonial Town Center	LOWELL BV & UNNAMED RD	NA	NA	4301 E COLONIAL DR	Present	N	N	54.5
F031727	N IVANHOE BV	3	North Orange	N IVANHOE BV & UNNAMED DRIVEWAY	SE	W	1236 N ORANGE AVE	Present	N	N	54.5
F031726	N IVANHOE BV	3	North Orange	N IVANHOE BV & UNNAMED DRIVEWAY	SW	E	1236 N ORANGE AVE	Present	N	N	54.5
F017990	GURTLER CT	3	North Orange	GURTLER CT & N IVANHOE BV E	SE	NA	1414 N ORANGE AVE	Present	Y	N	54.5
F022135	PELHAM RD	3	Orwin Manor	WESTMINSTER ST & PELHAM RD	NE	W	601 WESTMINSTER ST	Present	N	N	54.5
F020943	PELHAM RD	3	Orwin Manor	WESTMINSTER ST & PELHAM RD	SE	NA	600 WESTMINSTER ST	Present	N	N	54.5

Ramp ID	Street Name	Comm. District	Neighborhood	Intersection	Intersect. Quadrant	Ped. Travel Direction	Nearest Parcel Address	Status	Marked Crossing	Midblock Crossing	Sidewalk Priority
F020785	PELHAM RD	3	Orwin Manor	WESTMINSTER ST & PELHAM RD	NE	S	601 WESTMINSTER ST	Present	N	N	54.5
F016835	BROOKHAVEN DR	3	Park Lake/Highland	BROOKHAVEN DR & FERRIS AV	NE	NA	701 BROOKHAVEN DR	Present	N	N	54.5
F016853	BROOKHAVEN DR	3	Park Lake/Highland	BROOKHAVEN DR & FERRIS AV	NW	NA	639 BROOKHAVEN DR	Present	N	N	54.5
F031990	NORTH LAKE ORLANDO PY	3	Rosemont	NORTH LAKE ORLANDO PY & UNNAMED DRIVEWAY	E	NW	3945 NORTH LAKE ORLANDO PKWY	Present	N	N	54.5
F016457	CARDINAL RD	3	Audubon Park	CHELSEA ST & CARDINAL RD	SE	NA	3400 CHELSEA ST	Present	N	N	54.0
F016596	CARDINAL RD	3	Audubon Park	CHELSEA ST & CARDINAL RD	SW	NA	3219 CHELSEA ST	Present	N	N	54.0
F019169	ETHAN LN	3	Baldwin Park	ETHAN LN & ALLEY 115	SE	NA	4268 ETHAN LN	Present	N	N	54.0
F019184	ETHAN LN	3	Baldwin Park	ETHAN LN & ALLEY 115	NE	NA	4275 ETHAN LN	Present	N	N	54.0
F019168	ETHAN LN	3	Baldwin Park	ETHAN LN & ALLEY 115	SW	NA	4338 ETHAN LN	Present	N	N	54.0
F019192	UPPER UNION RD	3	Baldwin Park	UPPER UNION RD & ALLEY 137	NE	NA	3839 UPPER UNION RD	Present	N	N	54.0
F019191	UPPER UNION RD	3	Baldwin Park	UPPER UNION RD & ALLEY 134	NW	NA	3947 UPPER UNION RD	Present	N	N	54.0
F019183	ETHAN LN	3	Baldwin Park	ETHAN LN & ALLEY 115	NW	NA	4331 ETHAN LN	Present	N	N	54.0
F019499	E SMITH ST	3	College Park	FORMOSA AV & E SMITH ST	NE	W	105 E SMITH ST	Present	N	N	54.0
F015599	COUNTRY CLUB DR	3	College Park	LAKE ADAIR BV & COUNTRY CLUB DR	SW	E	1000 W LAKE ADAIR BLVD	Present	N	N	54.0
F013646	N WESTMORELAND DR	3	College Park	N WESTMORELAND DR & SEVILLE PL	NW	S	1001 SEVILLE PL	Present	N	N	54.0
F018546	DEPAUW AVE	3	College Park	DEPAUW AV & E VANDERBILT ST & W VANDERBILT ST	SW	NA	2 W VANDERBILT ST	Present	N	N	54.0
F013813	N WESTMORELAND DR	3	College Park	N WESTMORELAND DR & SEVILLE PL	SW	N	1000 SEVILLE PL	Present	N	N	54.0
F018534	GERDA TER	3	College Park	W NEW HAMPSHIRE ST & GERDA TR	NE	NA	1825 GERDA TER	Present	N	N	54.0
F013810	N WESTMORELAND DR	3	College Park	N WESTMORELAND DR & SEVILLE PL	SW	E	1000 SEVILLE PL	Present	N	N	54.0
F015627	COUNTRY CLUB DR	3	College Park	LAKE ADAIR BV & COUNTRY CLUB DR	NW	NA	1010 W LAKE ADAIR BLVD	Present	N	N	54.0
F015602	COUNTRY CLUB DR	3	College Park	LAKE ADAIR BV & COUNTRY CLUB DR	SW	N	1000 W LAKE ADAIR BLVD	Present	N	N	54.0
F021265	ARTHUR ST	3	Palomar	ARTHUR ST & GRANT BV & ARTHUR AV	SE	E	1100 ARTHUR ST	Present	N	N	54.0
F021483	CRIMSON CT	3	Rosemont	SOUTH LAKE ORLANDO PY & CRIMSON CT	W	NE	4500 CRIMSON CT	Present	N	N	54.0
F021488	CRIMSON CT	3	Rosemont	SOUTH LAKE ORLANDO PY & CRIMSON CT	N	SW	4501 CRIMSON CT	Present	N	N	54.0

Ramp ID	Street Name	Comm. District	Neighborhood	Intersection	Intersect. Quadrant	Ped. Travel Direction	Nearest Parcel Address	Status	Marked Crossing	Midblock Crossing	Sidewalk Priority
F021654	FAIR WEATHER WAY	3	Signal Hill	THREE LAKES CR & WATCH HILL RD & FAIR WEATHER WY	SE	NA	4695 WATCH HILL RD	Present	N	N	54.0
F021656	FAIR WEATHER WAY	3	Signal Hill	THREE LAKES CR & WATCH HILL RD & FAIR WEATHER WY	SW	NA	4681 WATCH HILL RD	Present	N	N	54.0
F020526	BASKIN ST	3	Baldwin Park	BASKIN ST & HADAR AL	SW	NA	5274 BASKIN ST	Present	N	N	53.5
F019004	LOWER UNION RD	3	Baldwin Park	LOWER UNION RD & HARTZ ALY	NW	NA	2000 HARTZ ALY	Present	N	N	53.5
F019022	UPPER UNION RD	3	Baldwin Park	UPPER UNION RD & ALLEY 115	NW	NA	4343 UPPER UNION RD	Present	N	N	53.5
F019023	UPPER UNION RD	3	Baldwin Park	UPPER UNION RD & ALLEY 115	NE	NA	4259 UPPER UNION RD	Present	N	N	53.5
F019017	UPPER UNION RD	3	Baldwin Park	UPPER UNION RD & ALLEY 115	SE	NA	4266 UPPER UNION RD	Present	N	N	53.5
F019003	BIDDLE ALY	3	Baldwin Park	LOWER UNION RD & BIDDLE AL	NE	NA	2001 BIDDLE ALY	Present	N	N	53.5
F020213	OBERLIN AVE	3	College Park	OBERLIN AV & W HAZEL ST	SW	NA	200 W HAZEL ST	Present	N	N	53.5
F021046	E PAR ST	3	College Park	E PAR ST & PINWOOD DR	NW	NA	125 E PAR ST	Present	N	N	53.5
F020331	AMHERST AVE	3	College Park	W HAZEL ST & AMHERST AV	SE	NA	22 W HAZEL ST	Present	N	N	53.5
F020212	OBERLIN AVE	3	College Park	OBERLIN AV & W HAZEL ST	SE	NA	134 W HAZEL ST	Present	N	N	53.5
F020333	AMHERST AVE	3	College Park	W HAZEL ST & AMHERST AV	SW	NA	100 W HAZEL ST	Present	N	N	53.5
F021751	FAIRVIEW SHORES DR	3	Lake Fairview	FAIRVIEW SHORES DR & PARKING LOT ENTRANCE	W	NA	1753 FAIRVIEW SHORES DR	Present	N	N	53.5
F021940	INDIAN LAUREL CT	3	Rosemont	INDIAN LAUREL CT & TALLOW WOOD CT & POINT LOOK OUT RD	NE	NA	5201 INDIAN LAUREL CT	Present	N	N	53.5
F021952	GOLDENRAIN CT	3	Rosemont	INDIAN LAUREL CT & GOLDENRAIN CT	SE	NA	5201 INDIAN LAUREL CT	Present	N	N	53.5
F021957	HERITAGE OAK DR	3	Rosemont	HERITAGE OAK DR & INDIAN LAUREL CT	SW	NA	4500 HERITAGE OAK DR	Present	N	N	53.5
F021961	HERITAGE OAK DR	3	Rosemont	HERITAGE OAK DR & INDIAN LAUREL CT	NW	NA	4501 HERITAGE OAK DR	Present	N	N	53.5
F021939	INDIAN LAUREL CT	3	Rosemont	INDIAN LAUREL CT & TALLOW WOOD CT & POINT LOOK OUT RD	NW	NA	5200 INDIAN LAUREL CT	Present	N	N	53.5
F021955	GOLDENRAIN CT	3	Rosemont	INDIAN LAUREL CT & GOLDENRAIN CT	NE	NA	5235 INDIAN LAUREL CT	Present	N	N	53.5
F021722	LAKE RIDGE RD	3	Signal Hill	SILVER OAKS VILLAGE & MUIR VILLAGE & LAKE RIDGE RD	E	NW	4835 MUIR VILLAGE	Present	N	N	53.5
F021700	SIGNAL HILL RD	3	Signal Hill	WESTGROVE WY & SIGNAL HILL RD	W	NA	4672 WESTGROVE WAY	Present	N	N	53.5
F021709	MUIR VILLAGE	3	Signal Hill	MUIR VILLAGE & SIGNAL HILL RD	SW	NA	OPPOSITE 4749 MUIR VILLAGE	Present	N	N	53.5
F017471	ANSON LN	3	Baldwin Park	COMMON WAY RD & ANSON LN	W	SE	75 FTSW OF 4701 ANSON LN	Present	N	N	53.0

Ramp ID	Street Name	Comm. District	Neighborhood	Intersection	Intersect. Quadrant	Ped. Travel Direction	Nearest Parcel Address	Status	Marked Crossing	Midblock Crossing	Sidewalk Priority
F017544	ANSON LN	3	Baldwin Park	COMMON WAY RD & ANSON LN	N	SE	4701 ANSON LN	Present	N	N	53.0
F017500	ANSON LN	3	Baldwin Park	COMMON WAY RD & ANSON LN	E	SW	4700 ANSON LN	Present	N	N	53.0
F018052	VIRGINIA DR	3	Baldwin Park	VIRGINIA DR & ALLEY 104	NW	NA	1630 COMMON WAY RD	Present	N	N	53.0
F017541	ANSON LN	3	Baldwin Park	COMMON WAY RD & ANSON LN	N	SW	4701 ANSON LN	Present	N	N	53.0
F017511	ANSON LN	3	Baldwin Park	COMMON WAY RD & ANSON LN	E	NW	4700 ANSON LN	Present	N	N	53.0
F018028	VIRGINIA DR	3	Baldwin Park	VIRGINIA DR & ALLEY 104	NE	NA	1532 COMMON WAY RD	Present	N	N	53.0
F017444	ANSON LN	3	Baldwin Park	COMMON WAY RD & ANSON LN	S	NE	50 FT SE OF 4700 ANSON LN	Present	N	N	53.0
F017442	ANSON LN	3	Baldwin Park	COMMON WAY RD & ANSON LN	S	NW	70 FT SW OF 4700 ANSON LN	Present	N	N	53.0
F017482	ANSON LN	3	Baldwin Park	COMMON WAY RD & ANSON LN	W	NE	50 FT SW OF 4701 ANSON LN	Present	N	N	53.0
F017250	ANSON LN	3	Baldwin Park	ANSON LN & ALLEY 106	NW	S	30 FT NE OF 4685 ANSON LN	Present	N	N	53.0
F019166	SNOW RD	3	Baldwin Park	SNOW RD & ETHAN LN	S	NA	4082 ETHAN LN	Present	N	N	53.0
F029244	LAKE ADAIR BLVD	3	College Park	BELLEAIRE CIR & LAKE ADAIR BLVD & N WESTMORELAND DR	MEDIAN	N	953 N LAKE ADAIR BLVD	Present	Y	N	53.0
F029245	LAKE ADAIR BLVD	3	College Park	BELLEAIRE CIR & LAKE ADAIR BLVD & N WESTMORELAND DR	MEDIAN	S	995 S LAKE ADAIR BLVD	Present	Y	N	53.0
F029347	BRYN MAWR ST	3	College Park	BRYN MAWR ST & UNNAMED RD	SW	E	2401 N RIO GRANDE AVE	Present	Y	N	53.0
F029348	BRYN MAWR ST	3	College Park	BRYN MAWR ST & UNNAMED RD	SE	W	2401 N RIO GRANDE AVE	Present	Y	N	53.0
F018845	FLORINDA DR	3	College Park	FLORINDA DR & W YALE ST	SW	E	1914 FLORINDA DR	Present	N	N	53.0
F017107	GOLFVIEW ST	3	College Park	GOLFVIEW ST & NORTHUMBERLAND AV	NE	NA	1225 GOLFVIEW ST	Present	N	N	53.0
F019305	E ORLANDO ST	3	College Park	E ORLANDO ST & MUSSELWHITE AV	SW	NA	2320 MUSSELWHITE AVE	Present	N	N	53.0
F018800	STETSON ST	3	College Park	UNIVERSITY DR & STETSON ST	SW	N	1810 UNIVERSITY DR	Present	N	N	53.0
F019307	E ORLANDO ST	3	College Park	E ORLANDO ST & MUSSELWHITE AV	SE	NA	2323 MUSSELWHITE AVE	Present	N	N	53.0
F018843	FLORINDA DR	3	College Park	FLORINDA DR & W YALE ST	SE	W	1344 W YALE ST	Present	N	N	53.0
F018844	FLORINDA DR	3	College Park	FLORINDA DR & W YALE ST	SE	N	1344 W YALE ST	Present	N	N	53.0
F017050	BEARDALL RD	3	College Park	BEARDALL RD & GOLFVIEW ST & EDGEWATER CT	NE	NA	1407 GOLFVIEW ST	Present	N	N	53.0
F018846	FLORINDA DR	3	College Park	FLORINDA DR & W YALE ST	SW	N	1914 FLORINDA DR	Present	N	N	53.0

Ramp ID	Street Name	Comm. District	Neighborhood	Intersection	Intersect. Quadrant	Ped. Travel Direction	Nearest Parcel Address	Status	Marked Crossing	Midblock Crossing	Sidewalk Priority
F021344	DONOVAN ST	3	Signal Hill	DONOVAN ST & CONNOR AV	SE	NA	3721 CONNOR AVE	Present	N	N	53.0
F021341	DONOVAN ST	3	Signal Hill	DONOVAN ST & TAM DR	SW	NA	3718 TAM DR	Present	N	N	53.0
F021339	DONOVAN ST	3	Signal Hill	DONOVAN ST & TAM DR	SE	NA	3723 TAM DR	Present	N	N	53.0
F021707	LIGHTHOUSE CIR	3	Signal Hill	LIGHTHOUSE CR & LIGHTHOUSE CR	SW	NA	4828 LIGHTHOUSE CIR	Present	N	N	53.0
F021678	MALLARD POND CT	3	Signal Hill	MALLARD POND CT & WESTGROVE WY	W	NA	5000 MALLARD POND CT	Present	N	N	53.0
F021702	LIGHTHOUSE LN	3	Signal Hill	SIGNAL HILL RD & LIGHTHOUSE LN	N	NA	4802 LIGHTHOUSE CIR	Present	N	N	53.0
F021706	LIGHTHOUSE CIR	3	Signal Hill	LIGHTHOUSE CR & LIGHTHOUSE LN	NW	NA	4800 LIGHTHOUSE CIR	Present	N	N	53.0
F021342	DONOVAN ST	3	Signal Hill	DONOVAN ST & CONNOR AV	SW	NA	3720 CONNOR AVE	Present	N	N	53.0
F018033	MOCKINGBIRD LN	3	Audubon Park	OSPREY AV & MOCKINGBIRD LN	NE	NA	3803 MOCKINGBIRD LN	Present	N	N	52.5
F016161	CHELSEA ST	3	Audubon Park	CHELSEA ST & TANAGER DR	SE	NA	3600 CHELSEA ST	Present	N	N	52.5
F016674	CHELSEA ST	3	Audubon Park	CHELSEA ST & OSPREY AV	NE	NA	1201 OSPREY AVE	Present	N	N	52.5
F016498	CHELSEA ST	3	Audubon Park	CHELSEA ST & OSPREY AV	SW	NA	3720 CHELSEA ST	Present	N	N	52.5
F016120	CHELSEA ST	3	Audubon Park	CHELSEA ST & OSPREY AV	SE	NA	3800 CHELSEA ST	Present	N	N	52.5
F017580	MOCKINGBIRD LN	3	Audubon Park	OSPREY AV & MOCKINGBIRD LN	SE	NA	3800 MOCKINGBIRD LN	Present	N	N	52.5
F019322	ETHAN LN	3	Baldwin Park	ETHAN LN & ALLEY 134	SE	NA	3958 ETHAN LN	Present	N	N	52.5
F020898	BRADY LN	3	Baldwin Park	BRADY LN & LEAHY AL	SE	NA	3078 LEAHY ALY	Present	N	N	52.5
F020832	CARMELLO AVE	3	Baldwin Park	CARMELLO AV & ALLEY 172	SW	NA	3066 CARMELLO AVE	Present	N	N	52.5
F020900	BRADY LN	3	Baldwin Park	BRADY LN & LEAHY AL	SW	NA	3083 CARMELLO AVE	Present	N	N	52.5
F020865	CARMELLO AVE	3	Baldwin Park	CARMELLO AV & ALLEY 172	NW	NA	3074 CARMELLO AVE	Present	N	N	52.5
F019849	LAKE BALDWIN LN	3	Baldwin Park	LAKE BALDWIN LN & ALLEY 170	SE	NA	5495 BALDWIN PARK ST	Present	N	N	52.5
F019514	OSPREY AVE	3	Baldwin Park	OSPREY AV & ALLEY 135	SE	NA	3803 ETHAN LN	Present	N	N	52.5
F019205	ROBIN RD	3	Baldwin Park	ROBIN RD & ALLEY 133	NE	NA	4002 ETHAN LN	Present	N	N	52.5
F014507	ENDERS ST	3	Baldwin Park	GEAR ST & ENDERS ST	NE	NA	4500 ENDERS ST	Present	N	N	52.5
F019491	ETHAN LN	3	Baldwin Park	ETHAN LN & ALLEY 137	SW	NA	2293 OSPREY AVE	Present	N	N	52.5

Ramp ID	Street Name	Comm. District	Neighborhood	Intersection	Intersect. Quadrant	Ped. Travel Direction	Nearest Parcel Address	Status	Marked Crossing	Midblock Crossing	Sidewalk Priority
F019164	UPPER UNION RD	3	Baldwin Park	UPPER UNION RD & ALLEY 134	NE	NA	2100 ROBIN RD	Present	N	N	52.5
F019348	ETHAN LN	3	Baldwin Park	ETHAN LN & ALLEY 134	NE	NA	2210 ROBIN RD	Present	N	N	52.5
F019578	OSPREY AVE	3	Baldwin Park	OSPREY AV & ALLEY 135	NW	NA	3792 LOWER PARK RD	Present	N	N	52.5
F019874	ROBIN RD	3	Baldwin Park	ALLEY 149 & ROBIN RD & ALLEY 148	SE	NA	4119 WARDELL PL	Present	N	N	52.5
F019864	WARDELL PL	3	Baldwin Park	ALLEY 147 & WARDELL PL & ALLEY 146	SE	NA	3936 WARDELL PL	Present	N	N	52.5
F019353	ETHAN LN	3	Baldwin Park	ETHAN LN & ALLEY 134	SW	NA	3958 ETHAN LN	Present	N	N	52.5
F019085	SNOW RD	3	Baldwin Park	SNOW RD & UPPER UNION RD	N	NA	4081 UPPER UNION RD	Present	N	N	52.5
F015889	FOX ST	3	Baldwin Park	FOX ST & LAKE BALDWIN LN	SW	E	1000 LAKE BALDWIN LN	Present	N	N	52.5
F019155	ROBIN RD	3	Baldwin Park	ROBIN RD & ALLEY 133	SE	NA	4001 UPPER UNION RD	Present	N	N	52.5
F019883	ROBIN RD	3	Baldwin Park	ALLEY 149 & ROBIN RD & ALLEY 148	SW	NA	4097 WARDELL PL	Present	N	N	52.5
F019884	WARDELL PL	3	Baldwin Park	ALLEY 147 & WARDELL PL & ALLEY 146	NE	NA	3953 WARDELL PL	Present	N	N	52.5
F019354	ETHAN LN	3	Baldwin Park	ETHAN LN & ALLEY 137	SE	NA	3826 ETHAN LN	Present	N	N	52.5
F020913	BRADY LN	3	Baldwin Park	BRADY LN & KASELL AL	NW	NA	5367 BRADY LN	Present	N	N	52.5
F019366	ETHAN LN	3	Baldwin Park	ETHAN LN & ALLEY 134	NW	NA	3979 ETHAN LN	Present	N	N	52.5
F015148	CENTERGATE LN	3	Baldwin Park	FERN AV & CENTERGATE LN	NW	NA	4269 CENTERGATE LN	Present	N	N	52.5
F015887	FOX ST	3	Baldwin Park	FOX ST & LAKE BALDWIN LN	SW	N	OPPOSITE 1000 LAKE BALDWIN LN	Present	N	N	52.5
F019521	OSPREY AVE	3	Baldwin Park	OSPREY AV & ALLEY 135	SW	NA	3785 ETHAN LN	Present	N	N	52.5
F019567	OSPREY AVE	3	Baldwin Park	OSPREY AV & ALLEY 135	NE	NA	3800 LOWER PARK RD	Present	N	N	52.5
F019886	LAKE BALDWIN LN	3	Baldwin Park	LAKE BALDWIN LN & ALLEY 170	NE	NA	2607 STANFIELD AVE	Present	N	N	52.5
F022946	SEVILLE PL	3	College Park	N WESTMORELAND DR & SEVILLE PL	NW	E	1001 SEVILLE PL	Present	N	N	52.5
F014532	LAKE ADAIR BLVD	3	College Park	LAKE ADAIR BV & N WESTMORELAND DR &	SE	NA	960 S LAKE ADAIR BLVD	Present	Y	N	52.5
F013668	N WESTMORELAND DR	3	College Park	N WESTMORELAND DR & SEVILLE PL	NE	NA	943 SEVILLE PL	Present	N	N	52.5
F023170	LAKE ADAIR BLVD	3	College Park	LAKE ADAIR BV & N WESTMORELAND DR &	SW	NA	1100 OVERBROOK DR	Present	Y	N	52.5
F013801	LAKE ADAIR BLVD	3	College Park	LAKE ADAIR BV & N WESTMORELAND DR &	SW	NA	1100 OVERBROOK DR	Present	Y	N	52.5

Ramp ID	Street Name	Comm. District	Neighborhood	Intersection	Intersect. Quadrant	Ped. Travel Direction	Nearest Parcel Address	Status	Marked Crossing	Midblock Crossing	Sidewalk Priority
F021671	RIBBLESDALE LN	3	Rosemont	RIBBLESDALE LN & WYRESDALE ST	SW	NA	4700 WYRESDALE ST	Present	N	N	52.5
F031798	KENAN LN	3	Baldwin Park	BRINK AL & KENAN LN	W	NE	2000 BRINK ALY	N/A, No Curb	N	N	52.0
F031797	KENAN LN	3	Baldwin Park	COULSON AL & KENAN LN	N	SW	2009 COULSON ALY	N/A, No Curb	N	N	52.0
F031796	KENAN LN	3	Baldwin Park	COULSON AL & KENAN LN	W	NE	2007 MEETING PL	N/A, No Curb	N	N	52.0
F018789	HAWS LN	3	Baldwin Park	HAWS LN & ALLEY 137	NW	NA	1901 OSPREY AVE	Present	N	N	52.0
F018602	OSPREY AVE	3	Baldwin Park	OSPREY AV & ALLEY 130	SE	NA	3801 CORRINE DR	Present	N	N	52.0
F018668	OSPREY AVE	3	Baldwin Park	OSPREY AV & ALLEY 130	NE	NA	3801 CORRINE DR	Present	N	N	52.0
F018665	FLORINDA DR	3	College Park	FLORINDA DR & STETSON ST	SE	N	1344 STETSON ST	Present	N	N	52.0
F018663	FLORINDA DR	3	College Park	FLORINDA DR & STETSON ST	SW	N	1402 STETSON ST	Present	N	N	52.0
F018662	FLORINDA DR	3	College Park	FLORINDA DR & STETSON ST	SW	E	1402 STETSON ST	Present	N	N	52.0
F018689	FLORINDA DR	3	College Park	FLORINDA DR & STETSON ST	NE	S	1345 STETSON ST	Present	N	N	52.0
F018664	FLORINDA DR	3	College Park	FLORINDA DR & STETSON ST	SE	W	1344 STETSON ST	Present	N	N	52.0
F018687	FLORINDA DR	3	College Park	FLORINDA DR & STETSON ST	NW	S	1403 STETSON ST	Present	N	N	52.0
F023168	BRYN MAWR ST	3	College Park	BRYN MAWR ST & UNNAMED RD	NA	NA	1332 BRYN MAWR ST	Present	N	N	52.0
F017163	GOLFVIEW ST	3	College Park	GOLFVIEW ST & N WESTMORELAND DR	NW	E	1005 GOLFVIEW ST	Present	N	N	52.0
F019120	DEPAUW AVE	3	College Park	DEPAUW AV & E HARVARD ST & W HARVARD ST	SE	NA	4 E HARVARD ST	Present	N	N	52.0
F019302	DEPAUW AVE	3	College Park	E ORLANDO ST & DEPAUW AV & W ORLANDO ST	SE	NA	2323 DEPAUW AVE	Present	N	N	52.0
F019148	DEPAUW AVE	3	College Park	DEPAUW AV & E HARVARD ST & W HARVARD ST	NE	NA	3 E HARVARD ST	Present	N	N	52.0
F020019	OBERLIN AVE	3	College Park	W KING ST & OBERLIN AV	SE	NA	120 W KING ST	Present	N	N	52.0
F018706	FLORINDA DR	3	College Park	FLORINDA DR & STETSON ST	NE	W	1345 STETSON ST	Present	N	N	52.0
F018704	FLORINDA DR	3	College Park	FLORINDA DR & STETSON ST	NW	E	1403 STETSON ST	Present	N	N	52.0
F020018	OBERLIN AVE	3	College Park	OBERLIN AV & W SPRUCE ST	NE	S	2701 OBERLIN AVE	Present	N	N	52.0
F023222	CHICHESTER ST	3	Orwin Manor	CHICHESTER ST & WILKINSON ST	NW	NA	761 WILKINSON ST	Present	N	N	52.0
F022130	NOTTINGHAM ST	3	Orwin Manor	NOTTINGHAM ST & WESTCHESTER AV	NE	S	1001 NOTTINGHAM ST	Present	N	N	52.0

Ramp ID	Street Name	Comm. District	Neighborhood	Intersection	Intersect. Quadrant	Ped. Travel Direction	Nearest Parcel Address	Status	Marked Crossing	Midblock Crossing	Sidewalk Priority
F020788	CHICHESTER ST	3	Orwin Manor	CHICHESTER ST & WILKINSON ST	NE	NA	805 WILKINSON ST	Present	N	N	52.0
F020967	NOTTINGHAM ST	3	Orwin Manor	NOTTINGHAM ST & WESTCHESTER AV	NE	W	1001 NOTTINGHAM ST	Present	N	N	52.0
F021530	ROSE OF TARA WAY	3	Rosemont	ROSE OF TARA WY & UNNAMED CUL DE SAC	NA	NA	4631 ROSE OF TARA WAY	Present	N	N	52.0
F019024	UPPER UNION RD	3	Baldwin Park	UPPER UNION RD & ALLEY 132	SW	NA	1990 COMMON WAY RD	Present	N	N	51.5
F019038	UPPER UNION RD	3	Baldwin Park	UPPER UNION RD & ALLEY 132	NW	NA	2101 SNOW RD	Present	N	N	51.5
F017057	FLORINDA DR	3	College Park	GOLFVIEW ST & FLORINDA DR	NE	NA	1323 GOLFVIEW ST	Present	N	N	51.5
F017109	NORTHUMBERLAND AVE	3	College Park	SHADY LANE DR & NORTHUMBERLAND AV	SE	N	1226 SHADY LANE DR	Present	N	N	51.5
F017052	FLORINDA DR	3	College Park	GOLFVIEW ST & FLORINDA DR	NW	NA	1401 GOLFVIEW ST	Present	N	N	51.5
F017062	GOLFVIEW ST	3	College Park	GOLFVIEW ST & NORTHUMBERLAND AV	NW	NA	1303 GOLFVIEW ST	Present	N	N	51.5
F018684	N RIO GRANDE AVE	3	College Park	N RIO GRANDE AV & STETSON ST	NE	NA	1441 STETSON ST	Present	N	N	51.5
F012494	PARK LAKE ST	3	Colonial Town Center	WARNER LN & PARK LAKE ST	SW	NA	4301 E COLONIAL DR	Present	N	N	51.5
F012388	LOWELL BLVD	3	Colonial Town Center	LOWELL BV & UNNAMED RD	NA	NA	4301 E COLONIAL DR	Present	N	N	51.5
F012491	LOWELL BLVD	3	Colonial Town Center	PARK LAKE ST & LOWELL BV	SE	NA	4301 E COLONIAL DR	Present	N	N	51.5
F012485	PARK LAKE ST	3	Colonial Town Center	PARK LAKE ST & LOWELL BV	SE	W	4201 E COLONIAL DR	Present	N	N	51.5
F021352	MERCY DR	3	Rosemont	SOUTH LAKE ORLANDO PY & MERCY DR & PLAYER CR	SE	NA	4140 S LAKE ORLANDO PKWY	Present	N	N	51.5
F012032	CLIFFORD DR	3	Spring Lake	CLIFFORD DR & GOLDEN LN	SW	N	1216 GOLDEN LN	Present	N	N	51.5
F018944	LOWER UNION RD	3	Baldwin Park	LOWER UNION RD & ALLEY 134	NE	NA	2000 ROBIN RD	Present	N	N	51.0
F018954	LOWER UNION RD	3	Baldwin Park	LOWER UNION RD & ALLEY 134	NW	NA	2001 SHAW LN	Present	N	N	51.0
F018986	LOWER UNION RD	3	Baldwin Park	LOWER UNION RD & ALLEY 137	NE	NA	2002 SHAW LN	Present	N	N	51.0
F019177	UPPER UNION RD	3	Baldwin Park	UPPER UNION RD & ALLEY 134	SW	NA	2155 SHAW LN	Present	N	N	51.0
F019264	UPPER UNION RD	3	Baldwin Park	UPPER UNION RD & ALLEY 137	SW	NA	2183 OSPREY AVE	Present	N	N	51.0
F018122	NOLAN CT	3	Baldwin Park	NOLAN CT & ALLEY 163	NW	NA	1507 LAKE BALDWIN LN	Present	N	N	51.0
F019289	UPPER UNION RD	3	Baldwin Park	UPPER UNION RD & ALLEY 137	NW	NA	2205 OSPREY AVE	Present	N	N	51.0
F019218	UPPER UNION RD	3	Baldwin Park	UPPER UNION RD & ALLEY 137	SE	NA	2182 SHAW LN	Present	N	N	51.0

Ramp ID	Street Name	Comm. District	Neighborhood	Intersection	Intersect. Quadrant	Ped. Travel Direction	Nearest Parcel Address	Status	Marked Crossing	Midblock Crossing	Sidewalk Priority
F018971	DEPAUW AVE	3	College Park	DEPAUW AV & W YALE ST & E YALE ST	NW	NA	3 W YALE ST	Present	N	N	51.0
F018761	DEPAUW AVE	3	College Park	DEPAUW AV & E VANDERBILT ST & W VANDERBILT ST	NE	NA	5 E VANDERBILT ST	Present	N	N	51.0
F018763	DEPAUW AVE	3	College Park	DEPAUW AV & E VANDERBILT ST & W VANDERBILT ST	NW	NA	3 W VANDERBILT ST	Present	N	N	51.0
F018758	AMHERST AVE	3	College Park	W VANDERBILT ST & AMHERST AV	NE	NA	29 W VANDERBILT ST	Present	N	N	51.0
F023132	BRYN MAWR ST	3	College Park	BRYN MAWR ST & ARDSLEY DR	SW	NA	1310 BRYN MAWR ST	Present	Y	N	51.0
F018727	AMHERST AVE	3	College Park	W VANDERBILT ST & AMHERST AV	SE	NA	1815 AMHERST AVE	Present	N	N	51.0
F019021	UPPER UNION RD	3	Baldwin Park	UPPER UNION RD & ALLEY 132	SE	NA	1990 COMMON WAY RD	Present	N	N	50.5
F007442	ATKINS PL	3	College Park	ELLWOOD AV & ATKINS PL	SE	N	821 ELLWOOD AVE	Present	N	N	50.5
F007437	ALBA DR	3	College Park	ELLWOOD AV & ALBA DR	NE	NA	1029 ALBA DR	Present	N	N	50.5
F031208	FAIRVIEW SHORES DR	3	Lake Fairview	FAIRVIEW SHORES DR & UNNAMED DRIVEWAY	NE	W	1912 LEE RD	Present	N	N	50.5
F031207	FAIRVIEW SHORES DR	3	Lake Fairview	FAIRVIEW SHORES DR & UNNAMED DRIVEWAY	NW	E	1912 LEE RD	Present	N	N	50.5
F031617	COMMERCE LP	3	Princeton/Silver Star	COMMERCE LP & UNNAMED DRIVEWAY	NW	E	3781 COMMERCE LOOP	Present	N	N	50.5
F031618	COMMERCE LP	3	Princeton/Silver Star	COMMERCE LP & UNNAMED DRIVEWAY	NE	W	3781 COMMERCE LOOP	Present	N	N	50.5
F031991	ROSAMOND DR	3	Rosemont	ROSAMOND DR & UNNAMED DRIVEWAY	W	NE	5000 ROSAMOND DR	Present	N	N	50.5
F031992	ROSAMOND DR	3	Rosemont	ROSAMOND DR & UNNAMED DRIVEWAY	N	SW	5000 ROSAMOND DR	Present	N	N	50.5
F021644	LANGDALE DR	3	Rosemont	LANGDALE DR & BLEASDALE AV	NE	NA	4755 LANGDALE DR	Present	N	N	50.5
F022609	AEOLUS WAY	3	Rosemont North	CAURUS CT & AEOLUS WY	S	NE	5496 CAURUS CT	Present	N	N	50.5
F022354	LACAYA WAY	3	Rosemont North	LACAYA WY & UNNAMED CUL DE SAC	NA	NA	4969 LACAYA WAY	Present	N	N	50.5
F022353	LACAYA WAY	3	Rosemont North	LACAYA WY & UNNAMED CUL DE SAC	NA	NA	4993 LACAYA WAY	Present	N	N	50.5
F022014	AEOLUS WAY	3	Rosemont North	CAURUS CT & AEOLUS WY	W	NE	5500 CAURUS CT	Present	N	N	50.5
F021855	LACAYA WAY	3	Rosemont North	LIGHTHOUSE RD & LACAYA WY	S	NA	4999 LACAYA WAY	Present	N	N	50.5
F021864	LACAYA WAY	3	Rosemont North	LIGHTHOUSE RD & LACAYA WY	W	NA	4998 LACAYA WAY	Present	N	N	50.5
F022219	AEOLUS WAY	3	Rosemont North	CAURUS CT & AEOLUS WY	S	NW	5496 CAURUS CT	Present	N	N	50.5
F022010	AEOLUS WAY	3	Rosemont North	CAURUS CT & AEOLUS WY	W	SE	5500 CAURUS CT	Present	N	N	50.5

Ramp ID	Street Name	Comm. District	Neighborhood	Intersection	Intersect. Quadrant	Ped. Travel Direction	Nearest Parcel Address	Status	Marked Crossing	Midblock Crossing	Sidewalk Priority
F021726	MUIR VILLAGE	3	Signal Hill	MUIR VILLAGE & SIGNAL HILL RD	NW	NA	4749 MUIR VILLAGE	Present	N	N	50.5
F021758	LAKE RIDGE RD	3	Signal Hill	SIGNAL HILL RD & LAKE RIDGE RD	NW	NA	4901 SILVER OAKS VILLAGE	Present	N	N	50.5
F021699	WESTGROVE WAY	3	Signal Hill	WESTGROVE WY & UNNAMED CUL DE SAC	NA	NA	4640 WESTGROVE WAY	Present	N	N	50.5
F019044	FLORINDA DR	3	College Park	W HARVARD ST & FLORINDA DR	SE	W	2015 FLORINDA DR	Present	N	N	50.0
F019045	FLORINDA DR	3	College Park	W HARVARD ST & FLORINDA DR	SE	N	2015 FLORINDA DR	Present	N	N	50.0
F019080	FLORINDA DR	3	College Park	W HARVARD ST & FLORINDA DR	NE	W	1347 W HARVARD ST	Present	N	N	50.0
F020445	HARRISON AVE	3	College Park	HARRISON AV & HAZEL CT	SW	NA	3014 HARRISON AVE	Present	N	N	50.0
F018892	FLORINDA DR	3	College Park	FLORINDA DR & W YALE ST	NW	E	1401 W YALE ST	Present	N	N	50.0
F019071	FLORINDA DR	3	College Park	W HARVARD ST & FLORINDA DR	NE	S	1347 W HARVARD ST	Present	N	N	50.0
F018871	FLORINDA DR	3	College Park	FLORINDA DR & W YALE ST	NE	S	1345 W YALE ST	Present	N	N	50.0
F018875	FLORINDA DR	3	College Park	FLORINDA DR & W YALE ST	NW	S	1401 W YALE ST	Present	N	N	50.0
F018894	FLORINDA DR	3	College Park	FLORINDA DR & W YALE ST	NE	W	1345 W YALE ST	Present	N	N	50.0
F019026	N LAKE FORMOSA DR	3	Lake Formosa	END OF N LAKE FORMOSA DR	N	NA	900 E PRINCETON ST	Present	N	N	50.0
F021854	LIGHTHOUSE RD	3	Rosemont North	SIGNAL HILL RD & LIGHTHOUSE RD	W	NA	4981 LACAYA WAY	Present	N	N	50.0
F021857	LIGHTHOUSE RD	3	Rosemont North	SIGNAL HILL RD & LIGHTHOUSE RD	N	NA	5021 LIGHTHOUSE RD	Present	N	N	50.0
F021852	LIGHTHOUSE RD	3	Rosemont North	SIGNAL HILL RD & LIGHTHOUSE RD	E	NA	5031 SIGNAL HILL RD	Present	N	N	50.0
F021851	LIGHTHOUSE RD	3	Rosemont North	SIGNAL HILL RD & LIGHTHOUSE RD	W	NA	4981 LACAYA WAY	Present	N	N	50.0
F021850	LIGHTHOUSE RD	3	Rosemont North	SIGNAL HILL RD & LIGHTHOUSE RD	S	NA	4983 SIGNAL HILL RD	Present	N	N	50.0
F021871	CHESAPEAKE AVE	3	Rosemont North	LIGHTHOUSE RD & CHESAPEAKE AV	E	NA	5083 LIGHTHOUSE RD	Present	N	N	50.0
F021878	CHESAPEAKE AVE	3	Rosemont North	LIGHTHOUSE RD & CHESAPEAKE AV	N	NA	5111 LIGHTHOUSE RD	Present	N	N	50.0
F031105	JAKE ST	3	Baldwin Park	JAKE ST & UNNAMED DRIVEWAY	W	SE	1525 MEETING PL	Present	Y	N	49.5
F031106	JAKE ST	3	Baldwin Park	JAKE ST & UNNAMED DRIVEWAY	S	NW	1700 JAKE ST	Present	Y	N	49.5
F031807	SHEA ST	3	Baldwin Park	ALLEY 161 & SHEA ST	SE	NA	5350 SHEA ST	Present	N	N	49.5
F017750	PENWAY DR	3	Baldwin Park	ALLEY 157 & PENWAY DR	SE	NA	5374 PENWAY DR	Present	N	N	49.5

Ramp ID	Street Name	Comm. District	Neighborhood	Intersection	Intersect. Quadrant	Ped. Travel Direction	Nearest Parcel Address	Status	Marked Crossing	Midblock Crossing	Sidewalk Priority
F027413	REEFPPOINT DR	3	Baldwin Park	REEFPPOINT DR & STARBOARD ST	MEDIAN	NW	2005 LAKE BALDWIN LN	Present	Y	N	49.5
F027412	REEFPPOINT DR	3	Baldwin Park	REEFPPOINT DR & STARBOARD ST	MEDIAN	SE	5353 SHEA ST	Present	Y	N	49.5
F017707	PENWAY DR	3	Baldwin Park	ALLEY 157 & PENWAY DR	SW	NA	5391 PENWAY DR	Present	N	N	49.5
F015511	ANSON LN	3	Baldwin Park	ENDERS ST & ANSON LN	SW	NA	947 FERN AVE	Present	N	N	49.5
F015241	TRAPP LN	3	Baldwin Park	TRAPP LN & ALLEY 108	SW	NA	4576 ENDERS ST	Present	N	N	49.5
F015146	ANSON LN	3	Baldwin Park	ANSON LN & FERN AV	SE	NA	947 FERN AVE	Present	N	N	49.5
F019151	UPPER UNION RD	3	Baldwin Park	UPPER UNION RD & ALLEY 134	SE	NA	2072 ROBIN RD	Present	N	N	49.5
F015206	ENDERS ST	3	Baldwin Park	ENDERS ST & TRAPP LN	S	NA	947 FERN AVE	N/A, No Curb	N	N	49.5
F015558	ANSON LN	3	Baldwin Park	ANSON LN & ALLEY 108	SW	NA	4399 ANSON LN	Present	N	N	49.5
F017646	PENWAY DR	3	Baldwin Park	ALLEY 160 & PENWAY DR	SE	NA	5332 PENWAY DR	Present	N	N	49.5
F017925	PENWAY DR	3	Baldwin Park	ALLEY 157 & PENWAY DR	NW	NA	5386 CHATAS LN	Present	N	N	49.5
F017935	PENWAY DR	3	Baldwin Park	ALLEY 157 & PENWAY DR	NE	NA	5376 PENWAY DR	Present	N	N	49.5
F018215	PENWAY DR	3	Baldwin Park	ALLEY 162 & PENWAY DR	NE	NA	5460 PENWAY DR	Present	N	N	49.5
F015378	ANSON LN	3	Baldwin Park	ENDERS ST & ANSON LN	SE	NA	4674 ENDERS ST	Present	N	N	49.5
F019948	ROBIN RD	3	Baldwin Park	ALLEY 149 & ROBIN RD & ALLEY 148	NE	NA	2692 MEETING PL	Present	N	N	49.5
F015267	ENDERS ST	3	Baldwin Park	ENDERS ST & TRAPP LN	W	NA	947 FERN AVE	N/A, No Curb	N	N	49.5
F018474	SHEA ST	3	Baldwin Park	SHEA ST & ALLEY 161	SW	NA	5496 PENWAY DR	Present	N	N	49.5
F015373	ENDERS ST	3	Baldwin Park	ENDERS ST & TRAPP LN	N	NA	4600 ENDERS ST	Present	N	N	49.5
F018158	PENWAY DR	3	Baldwin Park	ALLEY 162 & PENWAY DR	SE	NA	5456 PENWAY DR	Present	N	N	49.5
F015375	TRAPP LN	3	Baldwin Park	TRAPP LN & ALLEY 108	NW	NA	4600 ENDERS ST	Present	N	N	49.5
F018078	PENWAY DR	3	Baldwin Park	PENWAY DR & ALLEY 156	NW	NA	5371 HORTON LN	Present	N	N	49.5
F018023	PENWAY DR	3	Baldwin Park	PENWAY DR & ALLEY 156	SW	NA	5373 CHATAS LN	Present	N	N	49.5
F013231	ALAMEDA ST	3	College Park	ALAMEDA ST & ALHAMBRA CT	NW	NA	906 ALHAMBRA CT	Present	N	N	49.5
F013602	ALHAMBRA CT	3	College Park	ALHAMBRA CT & SEVILLE PL	SE	NA	916 SEVILLE PL	Present	N	N	49.5

Ramp ID	Street Name	Comm. District	Neighborhood	Intersection	Intersect. Quadrant	Ped. Travel Direction	Nearest Parcel Address	Status	Marked Crossing	Midblock Crossing	Sidewalk Priority
F023133	ARDSLEY DR	3	College Park	ARDSLEY DR & MAURY RD	E	NA	3221 ARDSLEY DR	Present	Y	N	49.5
F013254	ALAMEDA ST	3	College Park	ALAMEDA ST & ALHAMBRA CT	NE	NA	901 ALHAMBRA CT	Present	N	N	49.5
F021960	HERITAGE OAK DR	3	Rosemont	RIVER BIRCH CT & HERITAGE OAK DR	NE	NA	4529 HERITAGE OAK	Present	N	N	49.5
F021891	LANTERN CT	3	Rosemont North	SIGNAL HILL RD & LANTERN CT	NE	NA	4797 LANTERN CT	Present	N	N	49.5
F021924	CORPUS CHRISTY CT	3	Rosemont North	SIGNAL HILL RD & CORPUS CHRISTY CT	NE	NA	4795 CORPUS CHRISTY CT	Present	N	N	49.5
F021912	CORPUS CHRISTY CT	3	Rosemont North	SIGNAL HILL RD & CORPUS CHRISTY CT	SE	NA	4794 CORPUS CHRISTY CT	Present	N	N	49.5
F021898	SIGNAL HILL RD	3	Rosemont North	SIGNAL HILL RD & STONE HARBOUR RD	SW	NA	5128 SIGNAL HILL RD	Present	N	N	49.5
F021905	SIGNAL HILL RD	3	Rosemont North	SIGNAL HILL RD & STONE HARBOUR RD	NW	NA	5146 SIGNAL HILL RD	Present	N	N	49.5
F021869	PILGRIMS WAY	3	Rosemont North	SIGNAL HILL RD & PILGRIMS WY	E	NA	OPPOSITE 5071 SIGNAL HILL RD	Present	N	N	49.5
F021889	LANTERN CT	3	Rosemont North	SIGNAL HILL RD & LANTERN CT	SE	NA	4796 LANTERN CT	Present	N	N	49.5
F021868	PILGRIMS WAY	3	Rosemont North	SIGNAL HILL RD & PILGRIMS WY	S	NA	5071 SIGNAL HILL RD	Present	N	N	49.5
F019696	ANISSA AVE	3	Baldwin Park	ALLEY 144 & ANISSA AV	SE	NA	4286 ANISSA AVE	Present	N	N	49.0
F020263	ELIZABETH AVE	3	College Park	ELIZABETH AV & W HAZEL ST	SE	NA	2921 ELIZABETH AVE	Present	N	N	49.0
F023165	BRYN MAWR ST	3	College Park	NORTHUMBERLAND AV & BRYN MAWR ST	NW	NA	1233 BRYN MAWR ST	Present	N	N	49.0
F023164	BRYN MAWR ST	3	College Park	BRYN MAWR ST & READING DR	NE	NA	1111 BRYN MAWR ST	Present	N	N	49.0
F019813	BRYN MAWR ST	3	College Park	BRYN MAWR ST & READING DR	SW	NA	1124 BRYN MAWR ST	Present	N	N	49.0
F018230	NORTHUMBERLAND AVE	3	College Park	NORTHUMBERLAND AV & YATES ST	SE	NA	1224 YATES ST	Present	N	N	49.0
F020672	AYRSHIRE ST	3	Orwin Manor	WESTCHESTER AV & AYRSHIRE ST	NE	W	1007 AYRSHIRE ST	Present	N	N	49.0
F022347	ROSE OF JERICHO CT	3	Rosemont	ROSE OF JERICHO CT & ROSE OF TARA WY	W	NE	4605 ROSE OF JERICHO CT	Present	N	N	49.0
F021682	MALLARD POND CT	3	Signal Hill	MALLARD POND CT & WESTGROVE WY	N	NA	5001 MALLARD POND CT	Present	N	N	49.0
F016253	ANSON LN	3	Baldwin Park	TWINVIEW LN & ANSON LN	S	NA	4450 TWINVIEW LN	Present	N	N	48.5
F015577	TRAPP LN	3	Baldwin Park	MID BLOCK TRAPP LN	NA	NA	4449 TRAPP LN	Present	N	Y	48.5
F016251	ANSON LN	3	Baldwin Park	ANSON LN & ALLEY 107	NE	NA	4450 TWINVIEW LN	Present	N	N	48.5
F015518	FOX ST	3	Baldwin Park	FOX ST & JUEL ST	SW	NA	900 JUEL ST	Present	N	N	48.5

Ramp ID	Street Name	Comm. District	Neighborhood	Intersection	Intersect. Quadrant	Ped. Travel Direction	Nearest Parcel Address	Status	Marked Crossing	Midblock Crossing	Sidewalk Priority
F016264	ANSON LN	3	Baldwin Park	ANSON LN & ALLEY 107	NW	NA	4573 ANSON LN	Present	N	N	48.5
F015596	ANSON LN	3	Baldwin Park	ANSON LN & ALLEY 108	SE	NA	4674 ENDERS ST	Present	N	N	48.5
F015667	HOBBS ALY	3	Baldwin Park	TRAPP LN & HOBBS AL	NE	NA	998 JUEL ST	Present	N	N	48.5
F015685	ANSON LN	3	Baldwin Park	ANSON LN & ALLEY 108	NE	NA	4384 ANSON LN	Present	N	N	48.5
F015687	ANSON LN	3	Baldwin Park	ANSON LN & JUEL ST	SE	NA	4496 ANSON LN	Present	N	N	48.5
F015803	ANSON LN	3	Baldwin Park	ANSON LN & ALLEY 108	NW	NA	4399 ANSON LN	Present	N	N	48.5
F015833	JUEL ST	3	Baldwin Park	MICA AL & JUEL ST	NW	NA	991 JUEL ST	Present	N	N	48.5
F015848	JUEL ST	3	Baldwin Park	JUEL ST & ALLEY 108	SE	NA	4497 TRAPP LN	Present	N	N	48.5
F015897	JUEL ST	3	Baldwin Park	JUEL ST & ALLEY 108	SW	NA	4496 ANSON LN	Present	N	N	48.5
F019697	ANISSA AVE	3	Baldwin Park	ALLEY 144 & ANISSA AV	SW	NA	4274 ANISSA AVE	Present	N	N	48.5
F016049	ANSON LN	3	Baldwin Park	ANSON LN & ALLEY 107	SE	NA	4501 BURKE ST	Present	N	N	48.5
F016043	ANSON LN	3	Baldwin Park	ANSON LN & BURKE ST	NE	NA	4501 BURKE ST	Present	N	N	48.5
F016009	ANSON LN	3	Baldwin Park	ANSON LN & BURKE ST	SE	NA	4500 BURKE ST	Present	N	N	48.5
F015608	JUEL ST	3	Baldwin Park	JUEL ST & TRAPP LN	SE	NA	998 JUEL ST	Present	N	N	48.5
F014830	JUEL ST	3	Baldwin Park	JUEL ST & ALLEY 108	NW	NA	4400 NEW BROAD ST	Present	N	N	48.5
F015587	JUEL ST	3	Baldwin Park	JUEL ST & TRAPP LN	SW	NA	4497 TRAPP LN	Present	N	N	48.5
F015420	TRAPP LN	3	Baldwin Park	TRAPP LN & ALLEY 108	NE	S	4413 TRAPP LN	Present	N	N	48.5
F014836	BURKE ST	3	Baldwin Park	BURKE ST & YARD ALY	SW	NA	4580 BURKE ST	Present	N	N	48.5
F014610	JUEL ST	3	Baldwin Park	JUEL ST & ALLEY 108	SE	NA	4483 ANSON LN	Present	N	N	48.5
F014612	ANSON LN	3	Baldwin Park	ANSON LN & JUEL ST	NE	NA	1027 JUEL ST	Present	N	N	48.5
F014614	ANSON LN	3	Baldwin Park	ANSON LN & ALLEY 109	SE	NA	1027 JUEL ST	Present	N	N	48.5
F014737	JUEL ST	3	Baldwin Park	JUEL ST & ALLEY 108	SW	NA	4483 ANSON LN	Present	N	N	48.5
F014634	JUEL ST	3	Baldwin Park	JUEL ST & ALLEY 108	NE	NA	4501 ANSON LN	Present	N	N	48.5
F014631	ANSON LN	3	Baldwin Park	ANSON LN & ALLEY 107	SW	NA	4573 ANSON LN	Present	N	N	48.5

Ramp ID	Street Name	Comm. District	Neighborhood	Intersection	Intersect. Quadrant	Ped. Travel Direction	Nearest Parcel Address	Status	Marked Crossing	Midblock Crossing	Sidewalk Priority
F014629	ANSON LN	3	Baldwin Park	ANSON LN & JUEL ST	NW	NA	4501 ANSON LN	Present	N	N	48.5
F015404	TRAPP LN	3	Baldwin Park	TRAPP LN & ALLEY 108	SE	NA	997 HANLEY ALY	Present	N	N	48.5
F014828	ANSON LN	3	Baldwin Park	ANSON LN & ALLEY 109	NE	NA	4500 BURKE ST	Present	N	N	48.5
F015406	HOBBS ALY	3	Baldwin Park	TRAPP LN & HOBBS AL	SE	NA	996 HOBBS ALY	Present	N	N	48.5
F014011	ANSON LN	3	Baldwin Park	ANSON LN & JUEL ST	SW	NA	4483 ANSON LN	Present	N	N	48.5
F028014	E PAR ST	3	College Park	E PAR ST & UNNAMED RD	NW	E	45 E PAR ST	Present	N	N	48.5
F028013	E PAR ST	3	College Park	E PAR ST & UNNAMED RD	NE	W	45 E PAR ST	Present	N	N	48.5
F011685	WARNER LN	3	Colonial Town Center	WARNER LN & UNNAMED RD	NA	NA	4301 E COLONIAL DR	Present	N	N	48.5
F012307	HARGRAVE ST	3	Colonial Town Center	HARGRAVE ST & UNNAMED RD	NA	NA	4721 E COLONIAL DR	Present	N	N	48.5
F011897	WARNER LN	3	Colonial Town Center	WARNER LN & UNNAMED RD	NA	NA	4301 E COLONIAL DR	Present	N	N	48.5
F011895	WARNER LN	3	Colonial Town Center	WARNER LN & UNNAMED RD	NA	NA	4301 E COLONIAL DR	Present	N	N	48.5
F011893	WARNER LN	3	Colonial Town Center	WARNER LN & UNNAMED RD	SE	NA	4401 E COLONIAL DR	Present	N	N	48.5
F011891	WARNER LN	3	Colonial Town Center	WARNER LN & UNNAMED RD	NA	NA	4401 E COLONIAL DR	Present	N	N	48.5
F011694	WARNER LN	3	Colonial Town Center	WARNER LN & UNNAMED RD	NA	NA	4401 E COLONIAL DR	Present	N	N	48.5
F012310	HARGRAVE ST	3	Colonial Town Center	END OF HARGRAVE ST	S	NA	4601 E COLONIAL DR	Present	Y	N	48.5
F011730	GEAR LAKE AVE	3	Colonial Town Center	GEAR LAKE AVE & UNNAMED RD	SW	NA	728 GEAR LAKE AVE	Present	N	N	48.5
F021236	NEPTUNE DR	3	Palomar	NEPTUNE DR & WEBSTER ST	NE	NA	3901 NEPTUNE DR	Present	N	N	48.5
F021901	BARNEGAT POINT RD	3	Rosemont North	BARNEGAT POINT RD & CHESAPEAKE AV	N	NA	5109 BARNEGAT POINT RD	Present	N	N	48.5
F021897	BARNEGAT POINT RD	3	Rosemont North	BARNEGAT POINT RD & CHESAPEAKE AV	W	NA	5114 BARNEGAT POINT RD	Present	N	N	48.5
F021894	BARNEGAT POINT RD	3	Rosemont North	BARNEGAT POINT RD & CHESAPEAKE AV	E	NA	5087 BARNEGAT POINT RD	Present	N	N	48.5
F021872	BARNEGAT POINT RD	3	Rosemont North	BARNEGAT POINT RD & CHESAPEAKE AV	S	NA	5088 BARNEGAT POINT RD	Present	N	N	48.5
F029565	ETHAN LN	3	Baldwin Park	ETHAN LN & PROSPECT AVE	NW	E	4415 ETHAN LN	Present	Y	N	48.0
F019175	ETHAN LN	3	Baldwin Park	ETHAN LN & BRINK ALY	SE	NA	2082 PROSPECT AVE	N/A, No Curb	N	N	48.0
F019174	ETHAN LN	3	Baldwin Park	ETHAN LN & BRINK ALY	SW	NA	2090 BRINK ALY	N/A, No Curb	N	N	48.0

Ramp ID	Street Name	Comm. District	Neighborhood	Intersection	Intersect. Quadrant	Ped. Travel Direction	Nearest Parcel Address	Status	Marked Crossing	Midblock Crossing	Sidewalk Priority
F019173	ETHAN LN	3	Baldwin Park	MEETING PL & COULSON ALY	SW	NA	2091 MEETING PL	N/A, No Curb	N	N	48.0
F013888	ENDERS ST	3	Baldwin Park	FERN AV & ENDERS ST	NW	NA	926 FERN AVE	Present	N	N	48.0
F013893	ENDERS ST	3	Baldwin Park	ENDERS ST & ALLEY 101	NE	NA	926 FERN AVE	Present	N	N	48.0
F019181	ETHAN LN	3	Baldwin Park	ETHAN LN & ALLEY 115	NE	NA	4331 ETHAN LN	Present	N	N	48.0
F013398	FERN AVE	3	Baldwin Park	FOX ST & FERN AV	NW	NA	906 FERN AVE	Present	N	N	48.0
F018366	HANKS AVE	3	Baldwin Park	ALLEY 155 & HANKS AV	NW	NA	1783 LAKE BALDWIN LN	Present	N	N	48.0
F013406	ENDERS ST	3	Baldwin Park	FERN AV & ENDERS ST	SW	NA	924 FERN AVE	Present	N	N	48.0
F013408	FERN AVE	3	Baldwin Park	FOX ST & FERN AV	NE	NA	901 FERN AVE	Present	N	N	48.0
F013416	ENDERS ST	3	Baldwin Park	FERN AV & ENDERS ST	SE	NA	919 FERN AVE	Present	N	N	48.0
F019170	ETHAN LN	3	Baldwin Park	ETHAN LN & ALLEY 115	SE	NA	4338 ETHAN LN	Present	N	N	48.0
F013790	ENDERS ST	3	Baldwin Park	ENDERS ST & ALLEY 101	SE	NA	924 FERN AVE	Present	N	N	48.0
F013794	ENDERS ST	3	Baldwin Park	ENDERS ST & ALLEY 114	SW	NA	919 FERN AVE	Present	N	N	48.0
F018454	READING DR	3	College Park	READING DR & W NEW HAMPSHIRE ST	SE	W	1112 W NEW HAMPSHIRE ST	Present	N	N	48.0
F017698	READING DR	3	College Park	SHADY LANE DR & READING DR	SW	N	1122 SHADY LANE DR	Present	N	N	48.0
F017695	READING DR	3	College Park	SHADY LANE DR & READING DR	SW	E	1122 SHADY LANE DR	Present	N	N	48.0
F019819	BRYN MAWR ST	3	College Park	NORTHUMBERLAND AV & BRYN MAWR ST	SW	NA	1302 BRYN MAWR ST	Present	N	N	48.0
F014432	CORDOVA DR	3	College Park	LAKE ADAIR BV & CORDOVA DR	S	NA	836 S LAKE ADAIR BLVD	Present	N	N	48.0
F014525	CORDOVA DR	3	College Park	LAKE ADAIR BV & CORDOVA DR	W	NA	900 S LAKE ADAIR BLVD	Present	N	N	48.0
F018455	READING DR	3	College Park	READING DR & W NEW HAMPSHIRE ST	SE	N	1112 W NEW HAMPSHIRE ST	Present	N	N	48.0
F023202	READING DR	3	College Park	SHADY LANE DR & READING DR	NW	S	1123 SHADY LANE DR	Present	N	N	48.0
F020264	HARRISON AVE	3	College Park	HARRISON AV & W KING ST	NW	NA	2900 HARRISON AVE	Present	N	N	48.0
F018503	GERDA TER	3	College Park	W NEW HAMPSHIRE ST & GERDA TR	SE	NA	1815 GERDA TER	Present	N	N	48.0
F023201	READING DR	3	College Park	SHADY LANE DR & READING DR	NW	E	1123 SHADY LANE DR	Present	N	N	48.0
F023207	BRYN MAWR ST	3	College Park	NORTHUMBERLAND AV & BRYN MAWR ST	SE	NA	1226 BRYN MAWR ST	Present	N	N	48.0

Ramp ID	Street Name	Comm. District	Neighborhood	Intersection	Intersect. Quadrant	Ped. Travel Direction	Nearest Parcel Address	Status	Marked Crossing	Midblock Crossing	Sidewalk Priority
F018083	GUERNSEY ST	3	College Park	GUERNSEY ST & READING DR	SW	N	1124 GUERNSEY ST	Present	N	N	48.0
F019554	NORTHUMBERLAND AVE	3	College Park	NORTHUMBERLAND AV & VASSAR ST	SW	E	1300 VASSAR ST	Present	Y	N	48.0
F019556	NORTHUMBERLAND AVE	3	College Park	NORTHUMBERLAND AV & VASSAR ST	SE	W	1222 VASSAR ST	Present	Y	N	48.0
F018084	GUERNSEY ST	3	College Park	GUERNSEY ST & READING DR	SW	E	1124 GUERNSEY ST	Present	N	N	48.0
F019859	ARDSLEY DR	3	College Park	BRYN MAWR ST & ARDSLEY DR	NE	NA	2601 ARDSLEY DR	Present	Y	N	48.0
F018482	READING DR	3	College Park	READING DR & W NEW HAMPSHIRE ST	NE	S	1113 W NEW HAMPSHIRE ST	Present	N	N	48.0
F019593	NORTHUMBERLAND AVE	3	College Park	NORTHUMBERLAND AV & VASSAR ST	NE	NA	1225 VASSAR ST	Present	Y	N	48.0
F017586	DORMONT LN	3	College Park	DORMONT LN & E NEW HAMPSHIRE ST	SW	NA	1746 DORMONT LN	Present	N	N	48.0
F019671	E ORLANDO ST	3	College Park	E ORLANDO ST & MUSSELWHITE AV	NW	NA	2402 MUSSELWHITE AVE	Present	N	N	48.0
F018497	READING DR	3	College Park	READING DR & W NEW HAMPSHIRE ST	NE	W	1113 W NEW HAMPSHIRE ST	Present	N	N	48.0
F025744	CADY WAY TRAIL	3	Colonial Town Center	BENNETT RD & CADY WAY TRAIL	NE	W	4250 FOX ST	N/A, No Curb	Y	N	48.0
F025745	CADY WAY TRAIL	3	Colonial Town Center	BENNETT RD & CADY WAY TRAIL	MEDIAN	E	4250 FOX ST	Present	Y	N	48.0
F025746	CADY WAY TRAIL	3	Colonial Town Center	BENNETT RD & CADY WAY TRAIL	MEDIAN	W	920 BENNETT RD	Present	Y	N	48.0
F025747	CADY WAY TRAIL	3	Colonial Town Center	BENNETT RD & CADY WAY TRAIL	NW	E	920 BENNETT RD	Present	Y	N	48.0
F023216	NOTTINGHAM ST	3	Orwin Manor	WILKINSON ST & NOTTINGHAM ST	NE	W	741 WILKINSON ST	Present	N	N	48.0
F022757	NOTTINGHAM ST	3	Orwin Manor	SHERWOOD RD & NOTTINGHAM ST	SE	W	1300 NOTTINGHAM ST	Present	N	N	48.0
F020928	NOTTINGHAM ST	3	Orwin Manor	SHERWOOD RD & NOTTINGHAM ST	SW	E	1256 NOTTINGHAM ST	Present	N	N	48.0
F021494	ROSE OF SHARON DR	3	Rosemont	ROSE OF SHARON DR & ROSE OF TARA WY	SW	N	3938 ROSE OF SHARON DR	Present	N	N	48.0
F021521	ROSE OF SHARON DR	3	Rosemont	ROSE OF SHARON DR & ROSE OF TARA WY	NW	S	4601 ROSE OF TARA WAY	Present	N	N	48.0
F021908	CHESAPEAKE AVE	3	Rosemont North	CHESAPEAKE AV & STONE HARBOUR RD	E	NA	5079 STONE HARBOUR RD	Present	N	N	48.0
F021914	CHESAPEAKE AVE	3	Rosemont North	CHESAPEAKE AV & STONE HARBOUR RD	W	NA	5148 STONE HARBOUR RD	Present	N	N	48.0
F021925	CHESAPEAKE AVE	3	Rosemont North	CHESAPEAKE AV & STONE HARBOUR RD	N	NA	5164 CHESAPEAKE AVE	Present	N	N	48.0
F021911	CHESAPEAKE AVE	3	Rosemont North	CHESAPEAKE AV & STONE HARBOUR RD	S	NA	5086 STONE HARBOUR RD	Present	N	N	48.0
F021077	COAST LINE DR	3	The Willows	COAST LINE DR & WILLOW BEND BV	NW	NA	3103 SPLIT WILLOW DR	Present	Y	N	48.0

Ramp ID	Street Name	Comm. District	Neighborhood	Intersection	Intersect. Quadrant	Ped. Travel Direction	Nearest Parcel Address	Status	Marked Crossing	Midblock Crossing	Sidewalk Priority
F021071	COAST LINE DR	3	The Willows	COAST LINE DR & WILLOW BEND BV	SW	NA	3101 WILLOW BEND BLVD	Present	Y	N	48.0
F019358	LOWER PARK RD	3	Baldwin Park	LOWER PARK RD & ALLEY 132	SE	NA	110 FT N OF REAR ALLEY ENTRANCE TO 2130 COMMON	Present	N	N	47.5
F020535	BASKIN ST	3	Baldwin Park	BASKIN ST & ALLEY 179	SW	NA	2999 LINDALE AVE	Present	N	N	47.5
F020599	LINDALE AVE	3	Baldwin Park	ALLEY 182 & LINDALE AV	SW	NA	5287 BASKIN ST	Present	N	N	47.5
F020624	LINDALE AVE	3	Baldwin Park	ALLEY 182 & LINDALE AV	NW	NA	3018 LINDALE AVE	Present	N	N	47.5
F020574	BASKIN ST	3	Baldwin Park	BASKIN ST & ALLEY 179	NW	NA	3001 LINDALE AVE	Present	N	N	47.5
F020296	LINDALE AVE	3	Baldwin Park	BRIGGS AL & ALLEY 180 & LINDALE AV	NE	NA	2915 LINDALE AVE	Present	N	N	47.5
F020527	BASKIN ST	3	Baldwin Park	BASKIN ST & HADAR AL	SE	NA	2990 LINDALE AVE	Present	N	N	47.5
F020210	HELEN AVE	3	College Park	HELEN AV & W HAZEL ST	SE	NA	2943 HELEN AVE	Present	N	N	47.5
F021975	ROSEWOOD WAY	3	Rosemont	ROSEWOOD WY & WINTER ROSE DR	NE	NA	5574 N ORANGE BLOSSOM TRL	Present	N	N	47.5
F021968	ROSEWOOD WAY	3	Rosemont	ROSEWOOD WY & WINTER ROSE DR	SE	NA	3850 WINTER ROSE DR	Present	N	N	47.5
F022592	AEOLUS WAY	3	Rosemont North	AEOLUS WY & LIGHTHOUSE RD	NW	E	5301 AEOLUS WAY	Present	N	N	47.5
F021994	CATSPAW CT	3	Rosemont North	CATSPAW CT & LIGHTHOUSE RD	W	NE	5000 CATSPAW CT	Present	N	N	47.5
F022613	CATSPAW CT	3	Rosemont North	CATSPAW CT & LIGHTHOUSE RD	N	SW	5001 CATSPAW CT	Present	N	N	47.5
F021989	CATSPAW CT	3	Rosemont North	CATSPAW CT & LIGHTHOUSE RD	W	SE	5000 CATSPAW CT	Present	N	N	47.5
F021974	CLARION DR	3	Rosemont North	CLARION OAKS DR & CLARION DR	SW	NA	5280 CLARION HAMMOCK DR	Present	N	N	47.5
F021972	CLARION DR	3	Rosemont North	CLARION OAKS DR & CLARION DR	SE	NA	5295 CLARION OAKS DR	Present	N	N	47.5
F021873	CLARION HAMMOCK DR	3	Rosemont North	CLARION OAKS DR & CLARION HAMMOCK DR	NE	NA	5295 CLARION OAKS DR	Present	N	N	47.5
F021819	CHEROKEE ROSE DR	3	Rosemont North	CHEROKEE ROSE DR & SIGNAL HILL RD	NE	W	4949 SIGNAL HILL RD	Present	N	N	47.5
F021800	CHEROKEE ROSE DR	3	Rosemont North	CHEROKEE ROSE DR & SIGNAL HILL RD	SE	NA	4896 CHEROKEE ROSE DR	Present	N	N	47.5
F021993	CATSPAW CT	3	Rosemont North	CATSPAW CT & LIGHTHOUSE RD	N	SE	5001 CATSPAW CT	Present	N	N	47.5
F021761	LIGHTHOUSE CIR	3	Signal Hill	SIGNAL HILL RD & LIGHTHOUSE CR	NE	S	4500 LIGHTHOUSE CIR	Present	N	N	47.5
F021782	LAKE RIDGE RD	3	Signal Hill	SIGNAL HILL RD & LAKE RIDGE RD	SW	NA	4835 MUIR VILLAGE	Present	N	N	47.5
F021655	SIGNAL HILL RD	3	Signal Hill	WATCH HILL CT & WATCH HILL RD & SIGNAL HILL RD	SW	NA	4695 WATCH HILL RD	Present	N	N	47.5

Ramp ID	Street Name	Comm. District	Neighborhood	Intersection	Intersect. Quadrant	Ped. Travel Direction	Nearest Parcel Address	Status	Marked Crossing	Midblock Crossing	Sidewalk Priority
F021742	LIGHTHOUSE CIR	3	Signal Hill	SIGNAL HILL RD & LIGHTHOUSE CR	SE	N	4830 LIGHTHOUSE CIR	Present	N	N	47.5
F022514	LAKE RIDGE RD	3	Signal Hill	SIGNAL HILL RD & LAKE RIDGE RD	E	NA	4894 LAKE RIDGE RD	Present	N	N	47.5
F021665	SIGNAL HILL RD	3	Signal Hill	WATCH HILL CT & WATCH HILL RD & SIGNAL HILL RD	NW	E	4694 WATCH HILL RD	Present	N	N	47.5
F021788	LAKE RIDGE RD	3	Signal Hill	SIGNAL HILL RD & LAKE RIDGE RD	NE	NA	4893 LAKE RIDGE RD	Present	N	N	47.5
F021662	SIGNAL HILL RD	3	Signal Hill	WATCH HILL CT & WATCH HILL RD & SIGNAL HILL RD	NW	S	4694 WATCH HILL RD	Present	N	N	47.5
F019588	ROBIN RD	3	Baldwin Park	ALLEY 145 & ALLEY 144 & ROBIN RD	SE	NA	2499 UPPER PARK RD	Present	N	N	47.0
F019753	ANISSA AVE	3	Baldwin Park	ALLEY 146 & ANISSA AVE & ALLEY 145	NE	NA	3937 ANISSA AVE	Present	N	N	47.0
F019735	ANISSA AVE	3	Baldwin Park	ALLEY 146 & ANISSA AVE & ALLEY 145	SE	NA	3932 ANISSA AVE	Present	N	N	47.0
F019703	ROBIN RD	3	Baldwin Park	ALLEY 145 & ALLEY 144 & ROBIN RD	NW	NA	4076 ANISSA AVE	Present	N	N	47.0
F019822	WARDELL PL	3	Baldwin Park	WARDELL PL & ALLEY 149	NE	NA	4349 WARDELL PL	Present	N	N	47.0
F019699	ROBIN RD	3	Baldwin Park	ALLEY 145 & ALLEY 144 & ROBIN RD	NE	NA	4130 ANISSA AVE	Present	N	N	47.0
F019829	WARDELL PL	3	Baldwin Park	WARDELL PL & ALLEY 149	NW	NA	4349 WARDELL PL	Present	N	N	47.0
F021740	LIGHTHOUSE CIR	3	Signal Hill	LIGHTHOUSE CR & LIGHTHOUSE CR	SE	NA	4823 LIGHTHOUSE CIR	Present	N	N	47.0
F022990	ALLEY 170	3	Baldwin Park	ALLEY 176 & ALLEY 170	SW	NA	2899 STANFIELD AVE	Present	N	N	46.5
F020182	LINCROFT AVE	3	Baldwin Park	LINCROFT AV & ALLEY 180	NE	NA	2808 LINCROFT AVE	Present	N	N	46.5
F023985	ARDSDALE LN	3	Baldwin Park	ARDSDALE LN & KASELL ALY	NW	E	3039 KASELL ALY	Present	N	N	46.5
F020569	MALDEN LN	3	Baldwin Park	ALLEY 177 & MALDEN LN	NW	NA	2907 DORELL AVE	Present	N	N	46.5
F020744	CARMELLO AVE	3	Baldwin Park	CARMELLO AV & ALLEY 171	NW	NA	3010 CARMELLO AVE	Present	N	N	46.5
F020530	MALDEN LN	3	Baldwin Park	ALLEY 177 & MALDEN LN	SW	NA	2899 DORELL AVE	Present	N	N	46.5
F020746	CARMELLO AVE	3	Baldwin Park	CARMELLO AV & ALLEY 171	NE	NA	5302 ARDSDALE LN	Present	N	N	46.5
F020690	HIGH PARK LN	3	Baldwin Park	HIGH PARK LN & ALLEY 177	SW	NA	2995 DORELL AVE	Present	N	N	46.5
F020902	BRADY LN	3	Baldwin Park	BRADY LN & KASELL AL	SW	NA	3087 KASELL ALY	Present	N	N	46.5
F015105	CENTERGATE LN	3	Baldwin Park	FERN AV & CENTERGATE LN	SE	NA	947 FERN AVE	Present	N	N	46.5
F020749	STANFIELD AVE	3	Baldwin Park	STANFIELD AV & ALLEY 175 & ALLEY 171	NW	NA	5398 ARDSDALE LN	Present	N	N	46.5

Ramp ID	Street Name	Comm. District	Neighborhood	Intersection	Intersect. Quadrant	Ped. Travel Direction	Nearest Parcel Address	Status	Marked Crossing	Midblock Crossing	Sidewalk Priority
F020723	STANFIELD AVE	3	Baldwin Park	STANFIELD AV & ALLEY 175 & ALLEY 171	SE	NA	3021 STANFIELD AVE	Present	N	N	46.5
F020713	CARMELLO AVE	3	Baldwin Park	CARMELLO AV & ALLEY 171	SE	NA	5303 HIGH PARK LN	Present	N	N	46.5
F017705	ALMOND AVE	3	Baldwin Park	ALLEY 157 & ALMOND AV	SE	NA	5355 PENWAY DR	Present	N	N	46.5
F017687	PENWAY DR	3	Baldwin Park	ALLEY 160 & PENWAY DR	NE	NA	5458 PENWAY DR	Present	N	N	46.5
F017684	PENWAY DR	3	Baldwin Park	ALLEY 160 & PENWAY DR	NW	NA	5458 PENWAY DR	Present	N	N	46.5
F020250	LINDALE AVE	3	Baldwin Park	BRIGGS AL & ALLEY 180 & LINDALE AV	SE	NA	2497 LAKE BALDWIN LN	Present	N	N	46.5
F017530	PENWAY DR	3	Baldwin Park	ALLEY 160 & PENWAY DR	SW	NA	5318 PENWAY DR	Present	N	N	46.5
F019818	ANISSA AVE	3	Baldwin Park	ALLEY 146 & ANISSA AVE & ALLEY 145	SW	NA	2697 UPPER PARK RD	Present	N	N	46.5
F020757	STANFIELD AVE	3	Baldwin Park	STANFIELD AV & ALLEY 175 & ALLEY 171	NE	NA	3027 STANFIELD AVE	Present	N	N	46.5
F020316	LINDALE AVE	3	Baldwin Park	BRIGGS AL & ALLEY 180 & LINDALE AV	NW	NA	2920 LINDALE AVE	Present	N	N	46.5
F020717	STANFIELD AVE	3	Baldwin Park	STANFIELD AV & ALLEY 175 & ALLEY 171	SW	NA	5387 HIGH PARK LN	Present	N	N	46.5
F014603	ENDERS ST	3	Baldwin Park	GEAR ST & ENDERS ST	NW	NA	947 FERN AVE	N/A, No Curb	N	N	46.5
F020578	MALDEN LN	3	Baldwin Park	ALLEY 177 & MALDEN LN	NE	NA	2908 STANFIELD AVE	Present	N	N	46.5
F014505	GEAR ST	3	Baldwin Park	GEAR ST & ALLEY 113	NW	NA	4500 ENDERS ST	Present	N	N	46.5
F020532	BASKIN ST	3	Baldwin Park	BASKIN ST & ALLEY 179	SE	NA	2892 LINCROFT AVE	Present	N	N	46.5
F020531	MALDEN LN	3	Baldwin Park	ALLEY 177 & MALDEN LN	SE	NA	2892 STANFIELD AVE	Present	N	N	46.5
F014425	GEAR ST	3	Baldwin Park	GEAR ST & ALLEY 113	SW	NA	4474 ENDERS ST	Present	N	N	46.5
F013890	CENTERGATE LN	3	Baldwin Park	FERN AV & CENTERGATE LN	SW	NA	4268 CENTERGATE LN	Present	N	N	46.5
F013877	ENDERS ST	3	Baldwin Park	FERN AV & ENDERS ST	NE	NA	947 FERN AVE	Present	N	N	46.5
F013830	ENDERS ST	3	Baldwin Park	GEAR ST & ENDERS ST	SE	NA	4474 ENDERS ST	Present	N	N	46.5
F019834	ANISSA AVE	3	Baldwin Park	ALLEY 146 & ANISSA AVE & ALLEY 145	NW	NA	2731 UPPER PARK RD	Present	N	N	46.5
F018074	ALMOND AVE	3	Baldwin Park	ALMOND AV & ALLEY 156	NE	NA	5310 HORTON LN	Present	N	N	46.5
F017911	ALMOND AVE	3	Baldwin Park	ALLEY 157 & ALMOND AV	NE	NA	5302 CHATAS LN	Present	N	N	46.5
F020915	BRADY LN	3	Baldwin Park	BRADY LN & KASELL AL	NE	W	5375 BRADY LN	Present	N	N	46.5

Ramp ID	Street Name	Comm. District	Neighborhood	Intersection	Intersect. Quadrant	Ped. Travel Direction	Nearest Parcel Address	Status	Marked Crossing	Midblock Crossing	Sidewalk Priority
F020815	ARDSDALE LN	3	Baldwin Park	ARDSDALE LN & LEAHY AL	NE	NA	3032 LEAHY ALY	Present	N	N	46.5
F020814	ARDSDALE LN	3	Baldwin Park	ARDSDALE LN & LEAHY AL	NW	NA	3035 CARMELLO AVE	Present	N	N	46.5
F020903	BRADY LN	3	Baldwin Park	BRADY LN & KASELL AL	SE	W	3082 STANFIELD AVE	Present	N	N	46.5
F020692	HIGH PARK LN	3	Baldwin Park	HIGH PARK LN & ALLEY 177	SE	NA	2998 STANFIELD AVE	Present	N	N	46.5
F013828	ENDERS ST	3	Baldwin Park	ENDERS ST & ALLEY 114	SE	NA	4350 ENDERS ST	Present	N	N	46.5
F018022	ALMOND AVE	3	Baldwin Park	ALMOND AV & ALLEY 156	SE	NA	5309 CHATAS LN	Present	N	N	46.5
F020819	ARDSDALE LN	3	Baldwin Park	ARDSDALE LN & KASELL AL	NE	NA	3034 STANFIELD AVE	Present	N	N	46.5
F022746	CHICHESTER ST	3	Orwin Manor	CHICHESTER ST & SHERWOOD RD	NE	S	1303 CHICHESTER ST	Present	N	N	46.5
F022753	CHICHESTER ST	3	Orwin Manor	CHICHESTER ST & SHERWOOD RD	SE	N	1302 CHICHESTER ST	Present	N	N	46.5
F022752	CHICHESTER ST	3	Orwin Manor	CHICHESTER ST & SHERWOOD RD	SE	W	1302 CHICHESTER ST	Present	N	N	46.5
F022747	CHICHESTER ST	3	Orwin Manor	CHICHESTER ST & SHERWOOD RD	NE	W	1303 CHICHESTER ST	Present	N	N	46.5
F020276	DORCHESTER ST	3	Orwin Manor	DORCHESTER ST & LAKE SHORE DR	NW	NA	2900 LAKE SHORE DR	Present	N	N	46.5
F020852	CHICHESTER ST	3	Orwin Manor	CHICHESTER ST & SHERWOOD RD	NW	S	3300 SHERWOOD RD	Present	N	N	46.5
F020760	CHICHESTER ST	3	Orwin Manor	CHICHESTER ST & SHERWOOD RD	SW	N	1256 CHICHESTER ST	Present	N	N	46.5
F020862	CHICHESTER ST	3	Orwin Manor	CHICHESTER ST & SHERWOOD RD	NW	E	3300 SHERWOOD RD	Present	N	N	46.5
F020944	LAKE DANIEL DR	3	Palomar	LAKE DANIEL DR & WILDER LN	SW	NA	1400 LAKE DANIEL DR	Present	N	N	46.5
F019944	DORCHESTER ST	3	Rose Isle	DORCHESTER ST & NORFOLK RD	SW	NA	2830 NORFOLK RD	Present	N	N	46.5
F019812	DORCHESTER ST	3	Rose Isle	DORCHESTER ST & NORFOLK RD	SE	NA	2814 LAKE SHORE DR	Present	N	N	46.5
F021642	LANGDALE DR	3	Rosemont	LANGDALE DR & RIBBLESDALE LN	NW	NA	4707 LANGDALE DR	Present	N	N	46.5
F021376	ROSE OF SHARON DR	3	Rosemont	ROSE PETAL LN & ROSE OF SHARON DR	W	NE	3892 ROSE OF SHARON DR	Present	N	N	46.5
F021970	CLARION DR	3	Rosemont North	CLARION DR & LIGHTHOUSE RD	SE	NA	5291 LIGHTHOUSE RD	Present	N	N	46.5
F022603	AEOLUS WAY	3	Rosemont North	AEOLUS WY & LIGHTHOUSE RD	NE	W	5371 LIGHTHOUSE RD	Present	N	N	46.5
F022593	AEOLUS WAY	3	Rosemont North	AEOLUS WY & LIGHTHOUSE RD	SE	W	5298 AEOLUS WAY	Present	N	N	46.5
F022604	AEOLUS WAY	3	Rosemont North	AEOLUS WY & LIGHTHOUSE RD	NE	S	5371 LIGHTHOUSE RD	Present	N	N	46.5

Ramp ID	Street Name	Comm. District	Neighborhood	Intersection	Intersect. Quadrant	Ped. Travel Direction	Nearest Parcel Address	Status	Marked Crossing	Midblock Crossing	Sidewalk Priority
F022589	AEOLUS WAY	3	Rosemont North	AEOLUS WY & LIGHTHOUSE RD	SW	N	5300 AEOLUS WAY	Present	N	N	46.5
F022594	AEOLUS WAY	3	Rosemont North	AEOLUS WY & LIGHTHOUSE RD	SE	N	5298 AEOLUS WAY	Present	N	N	46.5
F021969	CLARION DR	3	Rosemont North	CLARION DR & LIGHTHOUSE RD	SW	NA	5290 LIGHTHOUSE RD	Present	N	N	46.5
F022590	AEOLUS WAY	3	Rosemont North	AEOLUS WY & LIGHTHOUSE RD	SW	E	5300 AEOLUS WAY	Present	N	N	46.5
F021692	FOXCROFT CT	3	Signal Hill	FOXCROFT CT & WESTGROVE WY	NE	NA	5001 FOXCROFT CT	Present	N	N	46.5
F021710	FOXCROFT CT	3	Signal Hill	REGIS CT & FOXCROFT CT	NE	NA	4949 REGIS CT	Present	N	N	46.5
F021708	FOXCROFT CT	3	Signal Hill	REGIS CT & FOXCROFT CT	SE	NA	5013 FOXCROFT CT	Present	N	N	46.5
F031799	KENAN LN	3	Baldwin Park	BRINK AL & KENAN LN	N	SW	2004 PROSPECT AVE	N/A, No Curb	N	N	46.0
F022764	E NEW HAMPSHIRE ST	3	College Park	E NEW HAMPSHIRE ST & NORTH SHORE TR	SE	W	1747 NORTH SHORE TER	Present	N	N	46.0
F015583	COUNTRY CLUB DR	3	College Park	COUNTRY CLUB DR & EDGEWATER CT	SE	NA	1212 COUNTRY CLUB DR	Present	N	N	46.0
F020442	HARRISON AVE	3	College Park	HARRISON AV & W HAZEL ST	NW	NA	2928 HARRISON AVE	Present	N	N	46.0
F018524	E NEW HAMPSHIRE ST	3	College Park	E NEW HAMPSHIRE ST & NORTH SHORE TR	SW	E	1744 NORTH SHORE TER	Present	N	N	46.0
F020632	HARRISON AVE	3	College Park	HARRISON AV & HAZEL CT	NW	NA	3020 HARRISON AVE	Present	N	N	46.0
F017851	E NEW HAMPSHIRE ST	3	College Park	OAKMONT LN & E NEW HAMPSHIRE ST	SW	NA	1746 OAKMONT LN	Present	N	N	46.0
F015631	COUNTRY CLUB DR	3	College Park	COUNTRY CLUB DR & EDGEWATER CT	NE	NA	1215 COUNTRY CLUB DR	Present	N	N	46.0
F012356	HARGRAVE ST	3	Colonial Town Center	END OF HARGRAVE ST	N	NA	4601 E COLONIAL DR	Present	Y	N	46.0
F012286	HARGRAVE ST	3	Colonial Town Center	HARGRAVE ST & UNNAMED RD	NA	NA	4721 E COLONIAL DR	Present	N	N	46.0
F029167	STANHOME WAY	3	Princeton/Silver Star	STANHOME WAY & RAILROAD	NW	S	1918 W PRINCETON ST	N/A, No Curb	N	N	46.0
F029166	STANHOME WAY	3	Princeton/Silver Star	STANHOME WAY & RAILROAD	SW	N	1918 W PRINCETON ST	N/A, No Curb	N	N	46.0
F021546	ROSE OF SHARON DR	3	Rosemont	WILD ROSE CT & ROSE OF SHARON DR	N	NA	4178 ROSE OF SHARON DR	Present	N	N	46.0
F021545	ROSE OF SHARON DR	3	Rosemont	WILD ROSE CT & ROSE OF SHARON DR	W	NA	4520 WILD ROSE CT	Present	N	N	46.0
F021583	ROSE BAY DR	3	Rosemont	RING NECK RD & ROSE BAY DR & BEAUMONT DR	SW	NA	OPPOSITE 4401 SCENIC LAKE DR	Present	N	N	46.0
F021577	ROSE BAY DR	3	Rosemont	RING NECK RD & ROSE BAY DR & BEAUMONT DR	SE	NA	4401 SCENIC LAKE DR	Present	N	N	46.0
F018635	LAKEMONT AVE	3	Baldwin Park	LAKEMONT AV & SIPES ALY	SW	NA	1802 SIPES ALY	Present	N	N	45.5

Ramp ID	Street Name	Comm. District	Neighborhood	Intersection	Intersect. Quadrant	Ped. Travel Direction	Nearest Parcel Address	Status	Marked Crossing	Midblock Crossing	Sidewalk Priority
F016639	ANSON LN	3	Baldwin Park	ANSON LN & ALLEY 105	SW	NA	4613 ANSON LN	Present	N	N	45.5
F018634	LAKEMONT AVE	3	Baldwin Park	LAKEMONT AV & BRITLYN ALY	NW	NA	1805 BRITLYN ALY	Present	N	N	45.5
F019933	MEETING PL	3	Baldwin Park	MID BLOCK MEETING PL	NA	NA	2603 MEETING PL	Present	Y	Y	45.5
F015942	BURKE ST	3	Baldwin Park	BURKE ST & YARD ALY	NW	NA	4565 BURKE ST	Present	N	N	45.5
F016603	ANSON LN	3	Baldwin Park	TWINVIEW LN & ANSON LN	NW	E	4451 TWINVIEW LN	Present	N	N	45.5
F016561	ANSON LN	3	Baldwin Park	TWINVIEW LN & ANSON LN	NW	S	40 FT W OF 4451 TWINVIEW LN	Present	N	N	45.5
F023163	BRYN MAWR ST	3	College Park	BRYN MAWR ST & READING DR	SE	N	2527 READING DR	Present	N	N	45.5
F012461	PARK LAKE ST	3	Colonial Town Center	MID BLOCK WARNER LN	NA	NA	775 WARNER LN	Present	N	Y	45.5
F011843	GEAR LAKE AVE	3	Colonial Town Center	GEAR LAKE AVE & UNNAMED RD	SE	NA	4545 E COLONIAL DR	Present	Y	N	45.5
F012456	PARK LAKE ST	3	Colonial Town Center	WARNER LN & PARK LAKE ST	SE	W	775 WARNER LN	Present	N	N	45.5
F012406	GEAR LAKE AVE	3	Colonial Town Center	GEAR LAKE AVE & UNNAMED RD	NE	NA	4545 E COLONIAL DR	Present	Y	N	45.5
F011840	GEAR LAKE AVE	3	Colonial Town Center	GEAR LAKE AVE & UNNAMED RD	NA	NA	4501 E COLONIAL DR	Present	N	N	45.5
F012171	WARNER LN	3	Colonial Town Center	WARNER LN & UNNAMED RD	NE	NA	4401 E COLONIAL DR	Present	N	N	45.5
F012378	GEAR LAKE AVE	3	Colonial Town Center	GEAR LAKE AVE & UNNAMED RD	NW	NA	728 GEAR LAKE AVE	Present	N	N	45.5
F012393	WARNER LN	3	Colonial Town Center	WARNER LN & UNNAMED RD	NA	NA	4301 E COLONIAL DR	Present	N	N	45.5
F012547	PARK LAKE ST	3	Colonial Town Center	WARNER LN & PARK LAKE ST	SE	N	775 WARNER LN	Present	N	N	45.5
F021192	DELRIDGE ST	3	Palomar	DELRIDGE ST & NEPTUNE DR & WILDER LN	N	SW	3801 NEPTUNE DR	Present	N	N	45.5
F021189	DELRIDGE ST	3	Palomar	DELRIDGE ST & NEPTUNE DR & WILDER LN	N	SE	3801 NEPTUNE DR	Present	N	N	45.5
F021184	WILDER LN	3	Palomar	DELRIDGE ST & NEPTUNE DR & WILDER LN	W	NE	3800 NEPTUNE DR	Present	N	N	45.5
F022838	WILDER LN	3	Palomar	DELRIDGE ST & NEPTUNE DR & WILDER LN	S	NE	3722 NEPTUNE DR	Present	N	N	45.5
F021180	WILDER LN	3	Palomar	DELRIDGE ST & NEPTUNE DR & WILDER LN	W	SE	3800 NEPTUNE DR	Present	N	N	45.5
F021178	DELRIDGE ST	3	Palomar	DELRIDGE ST & NEPTUNE DR & WILDER LN	E	NW	3721 NEPTUNE DR	Present	N	N	45.5
F021097	LAKE DANIEL DR	3	Palomar	LAKE DANIEL DR & WILDER LN	NW	NA	3500 WILDER LN	Present	N	N	45.5
F021177	DELRIDGE ST	3	Palomar	DELRIDGE ST & NEPTUNE DR & WILDER LN	E	SW	3721 NEPTUNE DR	Present	N	N	45.5

Ramp ID	Street Name	Comm. District	Neighborhood	Intersection	Intersect. Quadrant	Ped. Travel Direction	Nearest Parcel Address	Status	Marked Crossing	Midblock Crossing	Sidewalk Priority
F021027	WILDER LN	3	Palomar	DELRIDGE ST & NEPTUNE DR & WILDER LN	S	NW	3722 NEPTUNE DR	Present	N	N	45.5
F021227	NEPTUNE DR	3	Palomar	NEPTUNE DR & WEBSTER ST	SE	NA	3821 NEPTUNE DR	Present	N	N	45.5
F022574	BENWICK ALY	3	Baldwin Park	MEETING PL & BENWICK AL	NE	NA	1319 MEETING PL	Present	N	N	45.0
F018174	MEETING PL	3	Baldwin Park	MEETING PL & UNNAMED RD	NA	NA	60 FT E OF 4798 NEW BROAD ST	Present	Y	N	45.0
F017493	BENWICK ALY	3	Baldwin Park	MEETING PL & BENWICK AL	SE	NA	1303 MEETING PL	Present	N	N	45.0
F017624	MEETING PL	3	Baldwin Park	MEETING PL & ALLEY 163	SE	NA	1375 MEETING PL	Present	N	N	45.0
F017865	MEETING PL	3	Baldwin Park	MEETING PL & ALLEY 163	NE	NA	1411 LAKE BALDWIN LN	Present	N	N	45.0
F018903	READING DR	3	College Park	READING DR & W YALE ST	NE	W	1115 W YALE ST	Present	N	N	45.0
F018906	READING DR	3	College Park	READING DR & W YALE ST	NW	E	1121 W YALE ST	Present	N	N	45.0
F018901	NORTHUMBERLAND AVE	3	College Park	W YALE ST & NORTHUMBERLAND AV	NW	E	1303 W YALE ST	Present	N	N	45.0
F017076	GOLFVIEW ST	3	College Park	READING DR & GOLFVIEW ST	NE	NA	1113 GOLFVIEW ST	Present	N	N	45.0
F018899	NORTHUMBERLAND AVE	3	College Park	W YALE ST & NORTHUMBERLAND AV	NE	W	1227 W YALE ST	Present	N	N	45.0
F017131	GOLFVIEW ST	3	College Park	READING DR & GOLFVIEW ST	NE	E	1123 GOLFVIEW ST	Present	N	N	45.0
F020045	ARDSLEY DR	3	College Park	ARDSLEY DR & QUAILEY ST	NW	NA	2628 ARDSLEY DR	Present	N	N	45.0
F020046	ARDSLEY DR	3	College Park	ARDSLEY DR & CUMBIE ST	SW	NA	2632 ARDSLEY DR	Present	N	N	45.0
F017067	GOLFVIEW ST	3	College Park	READING DR & GOLFVIEW ST	NW	S	1123 GOLFVIEW ST	Present	N	N	45.0
F019082	READING DR	3	College Park	W HARVARD ST & READING DR	NE	S	1113 W HARVARD ST	Present	N	N	45.0
F017021	GOLFVIEW ST	3	College Park	READING DR & GOLFVIEW ST	SW	NA	1330 READING DR	Present	N	N	45.0
F019087	READING DR	3	College Park	W HARVARD ST & READING DR	NW	S	1123 W HARVARD ST	Present	N	N	45.0
F017015	GOLFVIEW ST	3	College Park	READING DR & GOLFVIEW ST	SE	W	1331 READING DR	Present	N	N	45.0
F019101	READING DR	3	College Park	W HARVARD ST & READING DR	NE	W	1113 W HARVARD ST	Present	N	N	45.0
F019105	READING DR	3	College Park	W HARVARD ST & READING DR	NW	E	1123 W HARVARD ST	Present	N	N	45.0
F017674	READING DR	3	College Park	SHADY LANE DR & READING DR	SE	W	1112 SHADY LANE DR	Present	N	N	45.0
F018675	READING DR	3	College Park	READING DR & STETSON ST	SW	E	1124 STETSON ST	Present	N	N	45.0

Ramp ID	Street Name	Comm. District	Neighborhood	Intersection	Intersect. Quadrant	Ped. Travel Direction	Nearest Parcel Address	Status	Marked Crossing	Midblock Crossing	Sidewalk Priority
F018263	READING DR	3	College Park	YATES ST & READING DR	NW	E	1123 YATES ST	Present	N	N	45.0
F018264	READING DR	3	College Park	YATES ST & READING DR	NE	W	1115 YATES ST	Present	N	N	45.0
F018856	READING DR	3	College Park	READING DR & W YALE ST	SW	E	1124 W YALE ST	Present	N	N	45.0
F018488	READING DR	3	College Park	READING DR & W NEW HAMPSHIRE ST	NW	S	1123 W NEW HAMPSHIRE ST	Present	N	N	45.0
F018501	READING DR	3	College Park	READING DR & W NEW HAMPSHIRE ST	NW	E	1123 W NEW HAMPSHIRE ST	Present	N	N	45.0
F018854	NORTHUMBERLAND AVE	3	College Park	W YALE ST & NORTHUMBERLAND AV	SE	W	1226 W YALE ST	Present	N	N	45.0
F019865	ARDSLEY DR	3	College Park	ARDSLEY DR & QUAILEY ST	SW	NA	2618 ARDSLEY DR	Present	N	N	45.0
F018674	NORTHUMBERLAND AVE	3	College Park	STETSON ST & NORTHUMBERLAND AV	SE	NA	1224 STETSON ST	Present	N	N	45.0
F018234	READING DR	3	College Park	YATES ST & READING DR	SE	W	1112 YATES ST	Present	N	N	45.0
F018676	READING DR	3	College Park	READING DR & STETSON ST	SE	W	1114 STETSON ST	Present	N	N	45.0
F018677	READING DR	3	College Park	READING DR & STETSON ST	SE	N	1114 STETSON ST	Present	N	N	45.0
F018700	READING DR	3	College Park	READING DR & STETSON ST	NE	S	1115 STETSON ST	Present	N	N	45.0
F018712	NORTHUMBERLAND AVE	3	College Park	STETSON ST & NORTHUMBERLAND AV	NW	NA	1303 STETSON ST	Present	N	N	45.0
F018720	READING DR	3	College Park	READING DR & STETSON ST	NE	W	1115 STETSON ST	Present	N	N	45.0
F018707	READING DR	3	College Park	READING DR & STETSON ST	NW	S	1125 STETSON ST	Present	N	N	45.0
F018673	NORTHUMBERLAND AVE	3	College Park	STETSON ST & NORTHUMBERLAND AV	SW	NA	1300 STETSON ST	Present	N	N	45.0
F019056	READING DR	3	College Park	W HARVARD ST & READING DR	SE	N	1112 W HARVARD ST	Present	N	N	45.0
F018888	READING DR	3	College Park	READING DR & W YALE ST	NW	S	1121 W YALE ST	Present	N	N	45.0
F018861	READING DR	3	College Park	READING DR & W YALE ST	SE	N	1114 W YALE ST	Present	N	N	45.0
F018860	READING DR	3	College Park	READING DR & W YALE ST	SE	W	1114 W YALE ST	Present	N	N	45.0
F018723	READING DR	3	College Park	READING DR & STETSON ST	NW	E	1125 STETSON ST	Present	N	N	45.0
F019053	READING DR	3	College Park	W HARVARD ST & READING DR	SW	N	1120 W HARVARD ST	Present	N	N	45.0
F018710	NORTHUMBERLAND AVE	3	College Park	STETSON ST & NORTHUMBERLAND AV	NE	NA	1225 STETSON ST	Present	N	N	45.0
F018252	READING DR	3	College Park	YATES ST & READING DR	NE	S	1115 YATES ST	Present	N	N	45.0

Ramp ID	Street Name	Comm. District	Neighborhood	Intersection	Intersect. Quadrant	Ped. Travel Direction	Nearest Parcel Address	Status	Marked Crossing	Midblock Crossing	Sidewalk Priority
F019055	READING DR	3	College Park	W HARVARD ST & READING DR	SE	W	1112 W HARVARD ST	Present	N	N	45.0
F018250	READING DR	3	College Park	YATES ST & READING DR	NW	S	1123 YATES ST	Present	N	N	45.0
F019858	ARDSLEY DR	3	College Park	BRYN MAWR ST & ARDSLEY DR	NW	W	2600 ARDSLEY DR	Present	Y	N	45.0
F019856	ARDSLEY DR	3	College Park	BRYN MAWR ST & ARDSLEY DR	NW	S	2600 ARDSLEY DR	Present	Y	N	45.0
F018085	GUERNSEY ST	3	College Park	GUERNSEY ST & READING DR	SE	W	1112 GUERNSEY ST	Present	N	N	45.0
F018086	GUERNSEY ST	3	College Park	GUERNSEY ST & READING DR	SE	N	1112 GUERNSEY ST	Present	N	N	45.0
F018857	READING DR	3	College Park	READING DR & W YALE ST	SW	N	1124 W YALE ST	Present	N	N	45.0
F018141	READING DR	3	College Park	YATES ST & READING DR	SW	N	1122 YATES ST	Present	N	N	45.0
F018890	READING DR	3	College Park	READING DR & W YALE ST	NE	S	1115 W YALE ST	Present	N	N	45.0
F019054	READING DR	3	College Park	W HARVARD ST & READING DR	SW	E	1120 W HARVARD ST	Present	N	N	45.0
F022179	READING DR	3	College Park	YATES ST & READING DR	SW	E	1122 YATES ST	Present	N	N	45.0
F018853	NORTHUMBERLAND AVE	3	College Park	W YALE ST & NORTHUMBERLAND AV	SW	E	1302 W YALE ST	Present	N	N	45.0
F023203	GOLFVIEW ST	3	College Park	READING DR & GOLFVIEW ST	SE	NE	1331 READING DR	Present	N	N	45.0
F023194	READING DR	3	College Park	YATES ST & READING DR	SE	N	1112 YATES ST	Present	N	N	45.0
F018519	DORMONT LN	3	College Park	DORMONT LN & E NEW HAMPSHIRE ST	SE	NA	1745 DORMONT LN	Present	N	N	45.0
F023211	CHICHESTER ST	3	Orwin Manor	CHICHESTER ST & WESTCHESTER AV	NW	S	855 CHICHESTER ST	Present	N	N	45.0
F020783	CHICHESTER ST	3	Orwin Manor	CHICHESTER ST & WESTCHESTER AV	SW	N	3212 WESTCHESTER AVE	Present	N	N	45.0
F022352	ROSE OF JERICO CT	3	Rosemont	ROSE OF JERICO CT & ROSE OF TARA WY	S	NE	4606 ROSE OF TARA WAY	Present	N	N	45.0
F022351	ROSE OF JERICO CT	3	Rosemont	ROSE OF JERICO CT & ROSE OF TARA WY	S	NW	4606 ROSE OF TARA WAY	Present	N	N	45.0
F021375	PAGEANT WAY	3	Rosemont	SOUTH LAKE ORLANDO PY & PAGEANT WY	S	NA	4514 S LAKE ORLANDO PKWY	Present	N	N	45.0
F021355	DELAMERE CT	3	Rosemont	SOUTH LAKE ORLANDO PY & DELAMERE CT	SW	NA	3700 DELAMERE CT	Present	N	N	45.0
F022622	ROSE OF SHARON DR	3	Rosemont	SOUTH LAKE ORLANDO PY & ROSE OF SHARON DR	NW	S	3721 ROSE OF SHARON DR	Present	N	N	45.0
F021354	MERCY DR	3	Rosemont	SOUTH LAKE ORLANDO PY & MERCY DR & PLAYER CR	SW	NA	4204 S LAKE ORLANDO PKWY	Present	N	N	45.0
F022233	DELAMERE CT	3	Rosemont	SOUTH LAKE ORLANDO PY & DELAMERE CT	SE	NA	3701 DELAMERE CT	Present	N	N	45.0

Ramp ID	Street Name	Comm. District	Neighborhood	Intersection	Intersect. Quadrant	Ped. Travel Direction	Nearest Parcel Address	Status	Marked Crossing	Midblock Crossing	Sidewalk Priority
F022348	ROSE OF JERICHO CT	3	Rosemont	ROSE OF JERICHO CT & ROSE OF TARA WY	W	SE	4605 ROSE OF JERICHO CT	Present	N	N	45.0
F021406	ROSE OF SHARON DR	3	Rosemont	SOUTH LAKE ORLANDO PY & ROSE OF SHARON DR	SW	N	3720 ROSE OF SHARON DR	Present	N	N	45.0
F021388	PAGEANT WAY	3	Rosemont	SOUTH LAKE ORLANDO PY & PAGEANT WY	W	SE	4516 S LAKE ORLANDO PKWY	Present	N	N	45.0
F021491	ROSE OF SHARON DR	3	Rosemont	ROSE PETAL LN & ROSE OF SHARON DR	N	NA	3900 ROSE OF SHARON DR	Present	N	N	45.0
F020685	HIGH PARK LN	3	Baldwin Park	HIGH PARK LN & ALLEY 179	SE	NA	2994 LINCROFT AVE	Present	N	N	44.5
F020684	HIGH PARK LN	3	Baldwin Park	HIGH PARK LN & ALLEY 179	SW	NA	3081 LINDALE AVE	Present	N	N	44.5
F029600	COUNTRY CLUB DR	3	College Park	C S X RR & COUNTRY CLUB DR	SE	W	1222 COUNTRY CLUB DR	Present	N	N	44.5
F020665	ARDSLEY DR	3	College Park	MANCHESTER ST & ARDSLEY DR	SW	NA	3112 ARDSLEY DR	Present	N	N	44.5
F020640	ARDSLEY DR	3	College Park	ARDSLEY DR & KNOLLWOOD ST	W	NA	3100 ARDSLEY DR	Present	N	N	44.5
F014535	COUNTRY CLUB DR	3	College Park	COUNTRY CLUB DR & EDGEWATER CT	SW	NA	1222 COUNTRY CLUB DR	Present	N	N	44.5
F019896	MEETING PL	3	Baldwin Park	MID BLOCK MEETING PL	NA	NA	2603 MEETING PL	Present	Y	Y	44.0
F021822	NORTH LAKE ORLANDO PY	3	Rosemont	ROSAMOND DR & NORTH LAKE ORLANDO PY	E	NW	3895 N LAKE ORLANDO PKWY	Present	Y	N	44.0
F020718	CARMELLO AVE	3	Baldwin Park	CARMELLO AV & ALLEY 171	SW	NA	5289 HIGH PARK LN	Present	N	N	43.5
F020589	BASKIN ST	3	Baldwin Park	BASKIN ST & ALLEY 179	NE	NA	2906 LINCROFT AVE	Present	N	N	43.5
F018166	ALMOND AVE	3	Baldwin Park	ALLEY 155 & ALMOND AV	SW	NA	1678 ALMOND AVE	Present	N	N	43.5
F015142	CENTERGATE LN	3	Baldwin Park	FERN AV & CENTERGATE LN	NE	NA	947 FERN AVE	Present	N	N	43.5
F020751	ARDSLEY DR	3	College Park	ARDSLEY DR & MAURY RD	S	NA	3218 ARDSLEY DR	Present	Y	N	43.5
F013779	ALHAMBRA CT	3	College Park	ALHAMBRA CT & SEVILLE PL	SW	NA	928 SEVILLE PL	Present	N	N	43.5
F020733	ARDSLEY DR	3	College Park	MANCHESTER ST & ARDSLEY DR	NW	NA	3200 ARDSLEY DR	Present	N	N	43.5
F020471	ARDSLEY DR	3	College Park	ARDSLEY DR & KNOLLWOOD ST	S	NA	3012 ARDSLEY DR	Present	N	N	43.5
F019937	MIDDLESEX RD	3	Rose Isle	MIDDLESEX RD & NORFOLK RD	NW	NA	2600 NORFOLK RD	Present	N	N	43.5
F019929	MIDDLESEX RD	3	Rose Isle	MIDDLESEX RD & NORFOLK RD	SW	NA	2530 NORFOLK RD	Present	N	N	43.5
F019811	LLEWELYN AVE	3	Rose Isle	LLEWELYN AV & NORFOLK RD	NE	NA	2511 NORFOLK RD	Present	N	N	43.5
F019791	LLEWELYN AVE	3	Rose Isle	LLEWELYN AV & NORFOLK RD	SE	NA	2507 NORFOLK RD	Present	N	N	43.5

Ramp ID	Street Name	Comm. District	Neighborhood	Intersection	Intersect. Quadrant	Ped. Travel Direction	Nearest Parcel Address	Status	Marked Crossing	Midblock Crossing	Sidewalk Priority
F023155	CARMEL ST	3	Signal Hill	DONOVAN ST & CARMEL ST	NE	W	4635 CARMEL ST	Present	N	N	43.5
F019814	BRYN MAWR ST	3	College Park	BRYN MAWR ST & READING DR	SE	W	2527 READING DR	Present	N	N	43.0
F019810	EASTERN WAY	3	College Park	READING DR & WESTERN WY & EASTERN WY	NE	NA	2509 READING DR	Present	N	N	43.0
F019808	EASTERN WAY	3	College Park	READING DR & WESTERN WY & EASTERN WY	NW	NA	1125 WESTERN WAY	Present	N	N	43.0
F019778	EASTERN WAY	3	College Park	READING DR & WESTERN WY & EASTERN WY	SE	NA	2505 READING DR	Present	N	N	43.0
F019612	READING DR	3	College Park	READING DR & VASSAR ST	NE	W	2405 READING DR	Present	N	N	43.0
F019564	READING DR	3	College Park	READING DR & VASSAR ST	SW	E	1122 VASSAR ST	Present	N	N	43.0
F019774	EASTERN WAY	3	College Park	READING DR & WESTERN WY & EASTERN WY	SW	NA	1124 WESTERN WAY	Present	N	N	43.0
F022174	VASSAR ST	3	College Park	READING DR & VASSAR ST	SE	N	1112 VASSAR ST	Present	N	N	43.0
F023184	VASSAR ST	3	College Park	READING DR & VASSAR ST	NE	S	2405 READING DR	Present	N	N	43.0
F023186	VASSAR ST	3	College Park	READING DR & VASSAR ST	NW	S	2404 READING DR	Present	N	N	43.0
F019563	VASSAR ST	3	College Park	READING DR & VASSAR ST	SW	N	1122 VASSAR ST	Present	N	N	43.0
F019599	READING DR	3	College Park	READING DR & VASSAR ST	NW	E	2404 READING DR	Present	N	N	43.0
F019565	READING DR	3	College Park	READING DR & VASSAR ST	SE	W	1112 VASSAR ST	Present	N	N	43.0
F015649	JUEL ST	3	Baldwin Park	MICA AL & JUEL ST	NE	NA	4701 FOX ST	Present	N	N	42.5
F015639	FOX ST	3	Baldwin Park	FOX ST & JUEL ST	NW	NA	4701 FOX ST	Present	N	N	42.5
F022837	ARTHUR ST	3	Palomar	ARTHUR ST & NEPTUNE DR	S	NE	1500 ARTHUR ST	Present	N	N	42.5
F021238	ARTHUR ST	3	Palomar	ARTHUR ST & NEPTUNE DR	E	NW	1408 ARTHUR ST	Present	N	N	42.5
F021298	ANCHOR CT	3	Palomar	ANCHOR CT & NEPTUNE DR	S	NE	1500 ANCHOR CT	Present	N	N	42.5
F021273	ARTHUR ST	3	Palomar	ARTHUR ST & NEPTUNE DR	N	SW	1407 ARTHUR ST	Present	N	N	42.5
F021271	ARTHUR ST	3	Palomar	ARTHUR ST & NEPTUNE DR	N	SE	1407 ARTHUR ST	Present	N	N	42.5
F021269	ARTHUR ST	3	Palomar	ARTHUR ST & NEPTUNE DR	W	NE	1501 ARTHUR ST	Present	N	N	42.5
F021266	ARTHUR ST	3	Palomar	ARTHUR ST & NEPTUNE DR	W	SE	1501 ARTHUR ST	Present	N	N	42.5
F021264	ARTHUR ST	3	Palomar	ARTHUR ST & NEPTUNE DR	E	SW	1408 ARTHUR ST	Present	N	N	42.5

Ramp ID	Street Name	Comm. District	Neighborhood	Intersection	Intersect. Quadrant	Ped. Travel Direction	Nearest Parcel Address	Status	Marked Crossing	Midblock Crossing	Sidewalk Priority
F021257	ARTHUR ST	3	Palomar	LAKE SARAH DR & ARTHUR ST	E	NW	1522 ARTHUR ST	Present	N	N	42.5
F021301	ANCHOR CT	3	Palomar	ANCHOR CT & NEPTUNE DR	E	SW	1408 ANCHOR CT	Present	N	N	42.5
F021256	ARTHUR ST	3	Palomar	LAKE SARAH DR & ARTHUR ST	E	SW	1522 ARTHUR ST	Present	N	N	42.5
F018374	HANKS AVE	3	Baldwin Park	ALLEY 155 & HANKS AV	NE	NA	1809 LAKE BALDWIN LN	Present	N	N	42.0
F018164	HESTER ST	3	Baldwin Park	ALLEY 160 & HESTER ST	NE	NA	1606 ALMOND AVE	Present	N	N	42.0
F018163	HANKS AVE	3	Baldwin Park	ALLEY 155 & HANKS AV	SE	NA	1659 HANKS AVE	Present	N	N	42.0
F018162	HESTER ST	3	Baldwin Park	ALLEY 160 & HESTER ST	NW	NA	1603 HANKS AVE	Present	N	N	42.0
F015019	HESTER ST	3	Baldwin Park	ALLEY 160 & HESTER ST	SE	NA	5458 PENWAY DR	Present	N	N	42.0
F015017	HESTER ST	3	Baldwin Park	ALLEY 160 & HESTER ST	SW	NA	1595 HANKS AVE	Present	N	N	42.0
F013411	FOX ST	3	Baldwin Park	FOX ST & ALLEY 114	NW	NA	901 FERN AVE	Present	N	N	42.0
F013440	FOX ST	3	Baldwin Park	FOX ST & ALLEY 114	NE	NA	4351 FOX ST	Present	N	N	42.0
F019092	NORTHUMBERLAND AVE	3	College Park	NORTHUMBERLAND AV & W HARVARD ST	NW	E	2108 NORTHUMBERLAND AVE	Present	N	N	42.0
F019075	NORTHUMBERLAND AVE	3	College Park	NORTHUMBERLAND AV & W HARVARD ST	NW	S	2108 NORTHUMBERLAND AVE	Present	N	N	42.0
F019073	NORTHUMBERLAND AVE	3	College Park	NORTHUMBERLAND AV & W HARVARD ST	NE	S	1225 W HARVARD ST	Present	N	N	42.0
F019093	NORTHUMBERLAND AVE	3	College Park	NORTHUMBERLAND AV & W HARVARD ST	NE	W	1225 W HARVARD ST	Present	N	N	42.0
F019049	NORTHUMBERLAND AVE	3	College Park	NORTHUMBERLAND AV & W HARVARD ST	SW	N	1302 W HARVARD ST	Present	N	N	42.0
F019048	NORTHUMBERLAND AVE	3	College Park	NORTHUMBERLAND AV & W HARVARD ST	SW	E	1302 W HARVARD ST	Present	N	N	42.0
F022125	LAKE SHORE DR	3	Rose Isle	LAKE SHORE DR & ROSE ISLE CR	SE	W	2509 LAKE SHORE DR	Present	N	N	42.0
F021518	ROSE OF SHARON DR	3	Rosemont	ROSE OF SHARON DR & ROSE OF TARA WY	SE	N	3941 ROSE OF SHARON DR	Present	N	N	42.0
F021523	ROSE OF SHARON DR	3	Rosemont	ROSE OF SHARON DR & ROSE OF TARA WY	NE	S	3969 ROSE OF TARA WAY	Present	N	N	42.0
F031620	COMMERCE LP	3	Princeton/Silver Star	COMMERCE LP & UNNAMED DRIVEWAY	SW	N	3834 COMMERCE LOOP	Present	N	N	41.5
F031619	COMMERCE LP	3	Princeton/Silver Star	COMMERCE LP & UNNAMED DRIVEWAY	NW	S	3834 COMMERCE LOOP	Present	N	N	41.5
F030726	BELKIN CT	3	Baldwin Park	ANSON LN & BELKIN CT	W	SE	4649 ANSON LN	Present	N	N	41.0
F016808	ANSON LN	3	Baldwin Park	ANSON LN & ALLEY 105	NW	NA	4613 ANSON LN	Present	N	N	41.0

Ramp ID	Street Name	Comm. District	Neighborhood	Intersection	Intersect. Quadrant	Ped. Travel Direction	Nearest Parcel Address	Status	Marked Crossing	Midblock Crossing	Sidewalk Priority
F016791	ANSON LN	3	Baldwin Park	ANSON LN & BELKIN CT	S	NA	4500 BELKIN CT	Present	N	N	41.0
F016942	ANSON LN	3	Baldwin Park	ANSON LN & BELKIN CT	E	NA	4501 BELKIN CT	Present	N	N	41.0
F016944	ANSON LN	3	Baldwin Park	ANSON LN & ALLEY 106	SW	NA	4501 BELKIN CT	Present	N	N	41.0
F017191	ANSON LN	3	Baldwin Park	ANSON LN & ALLEY 106	SW	N	4685 ANSON LN	Present	N	N	41.0
F023023	FOX ST	3	Baldwin Park	GEAR ST & FOX ST	NE	NA	OPPOSITE 4501 FOX ST	Present	N	N	40.5
F020214	STANFIELD AVE	3	Baldwin Park	GARON LN & STANFIELD AV & ALLEY 178	NE	NA	2803 STANFIELD AVE	Present	N	N	40.5
F020205	GARON LN	3	Baldwin Park	ALLEY 177 & GARON LN	NE	NA	2804 STANFIELD AVE	Present	N	N	40.5
F019988	STANFIELD AVE	3	Baldwin Park	ALLEY 177 & STANFIELD AV	SW	NA	2663 STANFIELD AVE	Present	N	N	40.5
F019987	DORELL AVE	3	Baldwin Park	STANFIELD AV & DORELL AV	SE	NA	2639 STANFIELD AVE	Present	N	N	40.5
F014368	FOX ST	3	Baldwin Park	HANLEY AL & FOX ST	SW	NA	4589 FOX ST	Present	N	N	40.5
F013929	FOX ST	3	Baldwin Park	GEAR ST & FOX ST	NW	NA	4501 FOX ST	Present	N	N	40.5
F013907	GEAR ST	3	Baldwin Park	GEAR ST & ALLEY 113	SE	NA	4491 FOX ST	Present	N	N	40.5
F013875	FOX ST	3	Baldwin Park	GEAR ST & FOX ST	SE	NA	30 FT E OF 4491 FOX ST	Present	N	N	40.5
F014371	GEAR ST	3	Baldwin Park	GEAR ST & ALLEY 113	NE	NA	4501 FOX ST	Present	N	N	40.5
F019995	STANFIELD AVE	3	Baldwin Park	ALLEY 177 & STANFIELD AV	NW	NA	2703 DORELL AVE	Present	N	N	40.5
F020166	GARON LN	3	Baldwin Park	ALLEY 177 & GARON LN	SW	NA	2791 DORELL AVE	Present	N	N	40.5
F020165	DORELL AVE	3	Baldwin Park	DORELL AV & GARON LN	SE	N	2791 DORELL AVE	Present	N	N	40.5
F020167	GARON LN	3	Baldwin Park	ALLEY 177 & GARON LN	SE	NA	2796 STANFIELD AVE	Present	N	N	40.5
F017676	PENWAY DR	3	Baldwin Park	PENWAY DR & ALLEY 159	NE	NA	1514 HANKS AVE	Present	N	N	40.5
F020143	LINCROFT AVE	3	Baldwin Park	LINCROFT AV & ALLEY 180	NW	NA	2401 LAKE BALDWIN LN	Present	N	N	40.5
F020201	GARON LN	3	Baldwin Park	ALLEY 177 & GARON LN	NW	NA	2803 DORELL AVE	Present	N	N	40.5
F013639	FOX ST	3	Baldwin Park	GEAR ST & FOX ST	SW	NA	4491 FOX ST	Present	N	N	40.5
F020636	AYRSHIRE ST	3	Orwin Manor	SHERWOOD RD & AYRSHIRE ST	SW	E	3014 SHERWOOD RD	Present	N	N	40.5
F022122	DORCHESTER ST	3	Orwin Manor	DORCHESTER ST & MIDDLESEX RD	NE	S	2901 MIDDLESEX RD	Present	N	N	40.5

Ramp ID	Street Name	Comm. District	Neighborhood	Intersection	Intersect. Quadrant	Ped. Travel Direction	Nearest Parcel Address	Status	Marked Crossing	Midblock Crossing	Sidewalk Priority
F020287	BEVERLY CT	3	Orwin Manor	DORCHESTER ST & BEVERLY CT	NW	NA	1311 BEVERLY CT	Present	N	N	40.5
F020637	AYRSHIRE ST	3	Orwin Manor	SHERWOOD RD & AYRSHIRE ST	SW	N	3014 SHERWOOD RD	Present	N	N	40.5
F020453	MIDDLESEX RD	3	Orwin Manor	MIDDLESEX RD & SHERWOOD RD & MUNSTER ST	NW	E	3004 SHERWOOD RD	Present	N	N	40.5
F020450	MIDDLESEX RD	3	Orwin Manor	MIDDLESEX RD & SHERWOOD RD & MUNSTER ST	NW	S	3004 SHERWOOD RD	Present	N	N	40.5
F020293	DORCHESTER ST	3	Orwin Manor	DORCHESTER ST & MIDDLESEX RD	NW	E	1255 DORCHESTER ST	Present	N	N	40.5
F022121	DORCHESTER ST	3	Orwin Manor	DORCHESTER ST & MIDDLESEX RD	NE	W	2901 MIDDLESEX RD	Present	N	N	40.5
F020282	DORCHESTER ST	3	Orwin Manor	DORCHESTER ST & MIDDLESEX RD	NW	S	1255 DORCHESTER ST	Present	N	N	40.5
F020844	CHICHESTER ST	3	Orwin Manor	CHICHESTER ST & SHERWOOD RD	SW	E	1256 CHICHESTER ST	Present	N	N	40.5
F022743	DORCHESTER ST	3	Rose Isle	DORCHESTER ST & MIDDLESEX RD	SW	E	2840 MIDDLESEX RD	Present	N	N	40.5
F022124	DORCHESTER ST	3	Rose Isle	DORCHESTER ST & MIDDLESEX RD	SE	W	2841 MIDDLESEX RD	Present	N	N	40.5
F019930	DORCHESTER ST	3	Rose Isle	DORCHESTER ST & MIDDLESEX RD	SW	N	2840 MIDDLESEX RD	Present	N	N	40.5
F022123	DORCHESTER ST	3	Rose Isle	DORCHESTER ST & MIDDLESEX RD	SE	N	2841 MIDDLESEX RD	Present	N	N	40.5
F021429	RAMBLING ROSE CT	3	Rosemont	RAMBLING ROSE CT & ROSE OF SHARON DR	NE	NA	3801 ROSE OF SHARON DR	Present	N	N	40.5
F021408	PAGEANT WAY	3	Rosemont	ROSE OF SHARON DR & PAGEANT WY	SE	N	3746 ROSE OF SHARON DR	Present	N	N	40.5
F021410	PAGEANT WAY	3	Rosemont	ROSE OF SHARON DR & PAGEANT WY	NE	NA	3745 ROSE OF SHARON DR	Present	N	N	40.5
F021428	RAMBLING ROSE CT	3	Rosemont	RAMBLING ROSE CT & ROSE OF SHARON DR	SE	N	3759 RAMBLING ROSE CT	Present	N	N	40.5
F018523	E NEW HAMPSHIRE ST	3	College Park	OAKMONT LN & E NEW HAMPSHIRE ST	SE	NA	1745 OAKMONT LN	Present	N	N	40.0
F029394	W NEW HAMPSHIRE ST	3	Princeton/Silver Star	W NEW HAMPSHIRE ST & UNNAMED RD	SE	W	1984 W NEW HAMPSHIRE ST	Present	Y	N	40.0
F029395	W NEW HAMPSHIRE ST	3	Princeton/Silver Star	STANHOME WAY & W NEW HAMPSHIRE ST	SW	E	1942 W NEW HAMPSHIRE ST	Present	Y	N	40.0
F029396	W NEW HAMPSHIRE ST	3	Princeton/Silver Star	STANHOME WAY & W NEW HAMPSHIRE ST	SE	W	1942 W NEW HAMPSHIRE ST	Present	Y	N	40.0
F029393	W NEW HAMPSHIRE ST	3	Princeton/Silver Star	W NEW HAMPSHIRE ST & UNNAMED RD	SW	E	1996 W NEW HAMPSHIRE ST	Present	Y	N	40.0
F027236	W NEW HAMPSHIRE ST	3	Princeton/Silver Star	W NEW HAMPSHIRE ST & UNNAMED RD	SE	W	1950 W NEW HAMPSHIRE ST	Present	Y	N	40.0
F027235	W NEW HAMPSHIRE ST	3	Princeton/Silver Star	W NEW HAMPSHIRE ST & UNNAMED RD	SW	E	1958 W NEW HAMPSHIRE ST	Present	Y	N	40.0
F032024	PARKWAY COMMERCE BV	3	Rosemont	PARKWAY COMMERCE BV & UNNAMED DRIVEWAY	SE	N	4439 PARKWAY COMMERCE BLVD	Present	N	N	40.0

Ramp ID	Street Name	Comm. District	Neighborhood	Intersection	Intersect. Quadrant	Ped. Travel Direction	Nearest Parcel Address	Status	Marked Crossing	Midblock Crossing	Sidewalk Priority
F032025	PARKWAY COMMERCE BV	3	Rosemont	PARKWAY COMMERCE BV & UNNAMED DRIVEWAY	NE	S	4439 PARKWAY COMMERCE BLVD	Present	N	N	40.0
F028937	MERCY DR	3	Seaboard Industrial	MERCY DR & UNNAMED RD	NE	S	3061 MERCY DR	Present	N	N	40.0
F028942	MERCY DR	3	Seaboard Industrial	MERCY DR & RR CROSSING	SW	N	3032 MERCY DR	N/A, No Curb	N	N	40.0
F028941	MERCY DR	3	Seaboard Industrial	MERCY DR & RR CROSSING	NW	S	3200 MERCY DR	N/A, No Curb	N	N	40.0
F028943	MERCY DR	3	Seaboard Industrial	MERCY DR & RR CROSSING	NE	S	3964 SHADER RD	N/A, No Curb	N	N	40.0
F028944	MERCY DR	3	Seaboard Industrial	MERCY DR & RR CROSSING	SE	N	3061 MERCY DR	N/A, No Curb	N	N	40.0
F028939	MERCY DR	3	Seaboard Industrial	MERCY DR & UNNAMED RD	NE	S	3061 MERCY DR	Present	N	N	40.0
F028938	MERCY DR	3	Seaboard Industrial	MERCY DR & UNNAMED RD	SE	N	3061 MERCY DR	Present	N	N	40.0
F028940	MERCY DR	3	Seaboard Industrial	MERCY DR & UNNAMED RD	SE	N	3061 MERCY DR	Present	N	N	40.0
F020989	MERCY DR	3	Seaboard Industrial	MERCY DR & SEABOARD RD	NE	NA	OPPOSITE 3000 MERCY DR	Present	N	N	40.0
F020005	STANFIELD AVE	3	Baldwin Park	ALLEY 177 & STANFIELD AV	SE	NA	2671 STANFIELD AVE	Present	N	N	39.5
F016550	ANSON LN	3	Baldwin Park	ANSON LN & ALLEY 105	SE	NA	4451 TWINVIEW LN	Present	N	N	39.5
F014833	BURKE ST	3	Baldwin Park	BURKE ST & YARD ALY	SE	NA	1048 LAKE BALDWIN LN	Present	N	N	39.5
F014866	BURKE ST	3	Baldwin Park	BURKE ST & YARD ALY	NE	NA	1060 LAKE BALDWIN LN	Present	N	N	39.5
F016370	ANSON LN	3	Baldwin Park	TWINVIEW LN & ANSON LN	NE	NA	4451 TWINVIEW LN	Present	N	N	39.5
F016789	ANSON LN	3	Baldwin Park	ANSON LN & ALLEY 105	NE	NA	4500 BELKIN CT	Present	N	N	39.5
F020015	STANFIELD AVE	3	Baldwin Park	ALLEY 177 & STANFIELD AV	NE	NA	2708 STANFIELD AVE	Present	N	N	39.5
F017808	READING DR	3	College Park	SHADY LANE DR & READING DR	NE	W	1115 SHADY LANE DR	Present	N	N	39.0
F017690	READING DR	3	College Park	SHADY LANE DR & READING DR	SE	N	1112 SHADY LANE DR	Present	N	N	39.0
F017017	BELLEAIRE CIR	3	College Park	BELLEAIRE CR & GOLFVIEW ST	SW	NA	1324 BELLEAIRE CIR	Present	N	N	39.0
F020151	ARDSLEY DR	3	College Park	ARDSLEY DR & ROOSEVELT ST	SW	NA	2716 ARDSLEY DR	Present	N	N	39.0
F020280	ARDSLEY DR	3	College Park	ARDSLEY DR & ROOSEVELT ST	NW	NA	2800 ARDSLEY DR	Present	N	N	39.0
F017755	READING DR	3	College Park	SHADY LANE DR & READING DR	NE	S	1115 SHADY LANE DR	Present	N	N	39.0
F022151	BELLEAIRE CIR	3	College Park	BELLEAIRE CR & GOLFVIEW ST	SE	NA	1327 BELLEAIRE CIR	Present	N	N	39.0

Ramp ID	Street Name	Comm. District	Neighborhood	Intersection	Intersect. Quadrant	Ped. Travel Direction	Nearest Parcel Address	Status	Marked Crossing	Midblock Crossing	Sidewalk Priority
F024436	BEVERLY CT	3	Orwin Manor	ALLEY 2 & BEVERLY CT	NW	NA	1325 BEVERLY CT	Present	N	N	39.0
F020433	MIDDLESEX RD	3	Orwin Manor	MIDDLESEX RD & SHERWOOD RD & MUNSTER ST	SW	NA	1258 MUNSTER ST	Present	N	N	39.0
F020277	DORCHESTER ST	3	Orwin Manor	ALLEY 2 & DORCHESTER ST	NE	NA	2900 LAKE SHORE DR	Present	N	N	39.0
F020284	DORCHESTER ST	3	Orwin Manor	ALLEY 2 & DORCHESTER ST	NW	NA	1303 DORCHESTER ST	Present	N	N	39.0
F020286	BEVERLY CT	3	Orwin Manor	DORCHESTER ST & BEVERLY CT	NE	NA	1303 DORCHESTER ST	Present	N	N	39.0
F020061	DORCHESTER ST	3	Rose Isle	DORCHESTER ST & LAKE SHORE DR	SW	NA	2814 LAKE SHORE DR	Present	N	N	39.0
F019515	LAKE SHORE DR	3	Rose Isle	LAKE SHORE DR & SHREWSBURY RD	NE	NA	1601 LAKE SHORE DR	Present	N	N	39.0
F019586	LAKE SHORE DR	3	Rose Isle	SHOREHAM RD & LAKE SHORE DR	NW	E	1661 LAKE SHORE DR	Present	N	N	39.0
F015171	FOX ST	3	Baldwin Park	HANLEY AL & FOX ST	NW	NA	901 HANLEY ALY	Present	N	N	37.5
F022748	AYRSHIRE ST	3	Orwin Manor	MIDDLESEX RD & AYRSHIRE ST	NW	S	1301 AYRSHIRE ST	Present	N	N	37.5
F022751	SHERWOOD RD	3	Orwin Manor	WILKINSON ST & SHERWOOD RD	NE	W	1301 WILKINSON ST	Present	N	N	37.5
F022750	SHERWOOD RD	3	Orwin Manor	WILKINSON ST & SHERWOOD RD	NE	S	1301 WILKINSON ST	Present	N	N	37.5
F022749	AYRSHIRE ST	3	Orwin Manor	MIDDLESEX RD & AYRSHIRE ST	NW	E	1301 AYRSHIRE ST	Present	N	N	37.5
F022745	SHERWOOD RD	3	Orwin Manor	WILKINSON ST & SHERWOOD RD	SE	W	1300 WILKINSON ST	Present	N	N	37.5
F022744	SHERWOOD RD	3	Orwin Manor	WILKINSON ST & SHERWOOD RD	SE	N	1300 WILKINSON ST	Present	N	N	37.5
F020735	SHERWOOD RD	3	Orwin Manor	WILKINSON ST & SHERWOOD RD	SW	E	1256 WILKINSON ST	Present	N	N	37.5
F020759	SHERWOOD RD	3	Orwin Manor	WILKINSON ST & SHERWOOD RD	NW	E	1255 WILKINSON ST	Present	N	N	37.5
F020647	AYRSHIRE ST	3	Orwin Manor	SHERWOOD RD & AYRSHIRE ST	NW	S	3028 SHERWOOD RD	Present	N	N	37.5
F020753	SHERWOOD RD	3	Orwin Manor	WILKINSON ST & SHERWOOD RD	NW	S	1255 WILKINSON ST	Present	N	N	37.5
F020736	SHERWOOD RD	3	Orwin Manor	WILKINSON ST & SHERWOOD RD	SW	N	1256 WILKINSON ST	Present	N	N	37.5
F020651	AYRSHIRE ST	3	Orwin Manor	SHERWOOD RD & AYRSHIRE ST	NE	W	1301 AYRSHIRE ST	Present	N	N	37.5
F020645	AYRSHIRE ST	3	Orwin Manor	SHERWOOD RD & AYRSHIRE ST	NE	S	1301 AYRSHIRE ST	Present	N	N	37.5
F020724	MIDDLESEX RD	3	Orwin Manor	MIDDLESEX RD & WILKINSON ST	SW	NA	1320 WILKINSON ST	Present	N	N	37.5
F020653	AYRSHIRE ST	3	Orwin Manor	SHERWOOD RD & AYRSHIRE ST	NW	E	3028 SHERWOOD RD	Present	N	N	37.5

Ramp ID	Street Name	Comm. District	Neighborhood	Intersection	Intersect. Quadrant	Ped. Travel Direction	Nearest Parcel Address	Status	Marked Crossing	Midblock Crossing	Sidewalk Priority
F019621	LAKE SHORE DR	3	Rose Isle	SHOREHAM RD & LAKE SHORE DR	NE	W	1717 LAKE SHORE DR	Present	N	N	37.5
F014146	ATKINS PL	3	College Park	ELLWOOD AV & ATKINS PL	NE	NA	827 ELLWOOD AVE	Present	N	N	37.0
F022947	ELLWOOD AVE	3	College Park	ELLWOOD AV & ATKINS PL	SE	W	821 ELLWOOD AVE	Present	N	N	37.0
F015359	FOX ST	3	Baldwin Park	FOX ST & HOBBS AL	SW	NA	900 HOBBS ALY	Present	N	N	36.5
F015345	FOX ST	3	Baldwin Park	MID BLOCK FOX ST	SW	NA	900 HOBBS ALY	Present	N	Y	36.5
F015517	FOX ST	3	Baldwin Park	FOX ST & HOBBS AL	NW	NA	900 JUEL ST	Present	N	N	36.5
F015591	FOX ST	3	Baldwin Park	FOX ST & JUEL ST	SE	NA	40 E OF 900 JUEL ST	Present	N	N	36.5
F015285	FOX ST	3	Baldwin Park	MID BLOCK FOX ST	NA	NA	900 HOBBS ALY	Present	N	Y	36.5
F015616	FOX ST	3	Baldwin Park	FOX ST & JUEL ST	NE	NA	OPPOSITE 4701 FOX ST	Present	N	N	36.5
F020053	LAKE SHORE DR	3	Rose Isle	SHREWSBURY RD & LAKE SHORE DR	SW	NA	2666 LAKE SHORE DR	Present	N	N	36.0
F020059	LAKE SHORE DR	3	Rose Isle	SHREWSBURY RD & LAKE SHORE DR	NW	NA	2672 LAKE SHORE DR	Present	N	N	36.0
F019975	LAKE SHORE DR	3	Rose Isle	LAKE SHORE DR & SHOREHAM RD	SW	NA	2652 LAKE SHORE DR	Present	N	N	36.0
F019974	LAKE SHORE DR	3	Rose Isle	LAKE SHORE DR & SHOREHAM RD	SE	NA	2644 LAKE SHORE DR	Present	N	N	36.0
F019712	LAKE SHORE DR	3	Rose Isle	LAKE SHORE DR & ROSE ISLE CR	NE	E	2627 ROSE ISLE CIR	Present	N	N	36.0
F029355	LYNX LN	3	Princeton/Silver Star	LYNX LN & UNNAMED RD	NW	E	2427 LYNX LN	Present	N	N	35.5
F029358	LYNX LN	3	Princeton/Silver Star	LYNX LN & UNNAMED RD	NE	W	2401 LYNX LN	Present	N	N	35.5
F018222	JAKE ST	3	Baldwin Park	JAKE ST & ALLEY 163	NW	NA	1601 LAKE BALDWIN LN	Present	N	N	33.5
F018388	WELHAM ST	3	Baldwin Park	WELHAM ST & ALLEY 163	NW	NA	5145 DORWIN PL	Present	N	N	33.5
F018217	JAKE ST	3	Baldwin Park	JAKE ST & ALLEY 163	SW	NA	1591 LAKE BALDWIN LN	Present	N	N	33.5
F018390	FOSS AVE	3	Baldwin Park	FOSS AV & ALLEY 163	NW	NA	1697 LAKE BALDWIN LN	Present	N	N	33.0
F018304	FOSS AVE	3	Baldwin Park	FOSS AV & ALLEY 163	SW	NA	5199 DORWIN PL	Present	N	N	33.0
F022438	LAKE SHORE DR	3	Rose Isle	LAKE SHORE DR & ROSE ISLE CR	NE	W	2627 ROSE ISLE CIR	Present	N	N	33.0
F022439	LAKE SHORE DR	3	Rose Isle	LAKE SHORE DR & ROSE ISLE CR	SE	E	2601 ROSE ISLE CIR	Present	N	N	33.0
F031556	SOUTH LAKE ORLANDO PY	3	Rosemont	SOUTH LAKE ORLANDO PY & UNNAMED RD	NE	W	4389 PLAYER CIR	N/A, No Curb	N	N	33.0

Ramp ID	Street Name	Comm. District	Neighborhood	Intersection	Intersect. Quadrant	Ped. Travel Direction	Nearest Parcel Address	Status	Marked Crossing	Midblock Crossing	Sidewalk Priority
F021377	CAMINO WAY	3	Rosemont	SOUTH LAKE ORLANDO PY & CAMINO WY	NE	NA	3717 CAMINO WAY	Present	N	N	33.0
F018153	HESTER ST	3	Baldwin Park	ALLEY 159 & HESTER ST	SW	NA	1595 HARSTON AVE	Present	N	N	32.0
F015029	HESTER ST	3	Baldwin Park	ALLEY 159 & HESTER ST	SE	NA	1578 HANKS AVE	Present	N	N	32.0
F018168	HANKS AVE	3	Baldwin Park	ALLEY 155 & HANKS AV	SW	NA	1678 HANKS AVE	Present	N	N	32.0
F018169	HESTER ST	3	Baldwin Park	ALLEY 159 & HESTER ST	NE	NA	1608 HANKS AVE	Present	N	N	32.0
F018177	JAKE ST	3	Baldwin Park	JAKE ST & ALLEY 163	SE	NA	5002 FENWOOD LN	Present	N	N	32.0
F015006	JAKE ST	3	Baldwin Park	ALLEY 164 & JAKE ST	NW	NA	5116 DORWIN PL	Present	N	N	32.0
F018187	HESTER ST	3	Baldwin Park	ALLEY 159 & HESTER ST	NW	NA	1609 HARSTON AVE	Present	N	N	32.0
F018206	HARSTON AVE	3	Baldwin Park	ALLEY 155 & HARSTON AV	SE	NA	1645 HARSTON AVE	Present	N	N	32.0
F018128	JAKE ST	3	Baldwin Park	ALLEY 164 & JAKE ST	NE	NA	5105 FENWOOD LN	Present	N	N	32.0
F018334	WELHAM ST	3	Baldwin Park	WELHAM ST & ALLEY 163	SW	NA	5145 DORWIN PL	Present	N	N	32.0
F018346	WELHAM ST	3	Baldwin Park	WELHAM ST & ALLEY 163	SE	NA	5151 DORWIN PL	Present	N	N	32.0
F018400	WELHAM ST	3	Baldwin Park	WELHAM ST & ALLEY 163	NE	NA	1657 LAKE BALDWIN LN	Present	N	N	32.0
F018207	JAKE ST	3	Baldwin Park	JAKE ST & ALLEY 163	NE	NA	5103 DORWIN PL	Present	N	N	32.0
F014994	FOSS AVE	3	Baldwin Park	ALLEY 164 & FOSS AV	SW	NA	5189 FENWOOD LN	Present	N	N	31.5
F018210	FOSS AVE	3	Baldwin Park	ALLEY 164 & FOSS AV	NW	NA	5188 DORWIN PL	Present	N	N	31.5
F021415	RE AL CT	3	Rosemont	CAMINO WY & RE AL CT	SW	NA	3740 CAMINO WAY	Present	N	N	31.0
F021465	IRONWEDGE DR	3	Rosemont	SOUTH LAKE ORLANDO PY & IRONWEDGE DR	N	NA	3801 IRONWEDGE DR	Present	N	N	31.0
F021439	IRONWEDGE DR	3	Rosemont	IRONWEDGE DR & SOUTH LAKE ORLANDO PY	NW	NA	3845 IRONWEDGE DR	Present	N	N	31.0
F021437	SOUTH LAKE ORLANDO PY	3	Rosemont	SOUTH LAKE ORLANDO PY & WINGED FOOT CT	N	NA	3801 WINGED FOOT CT	Present	N	N	31.0
F022619	ORIGINAL WY	3	Rosemont	ORIGINAL WY & SOUTH LAKE ORLANDO PY	NE	NA	4042 GOLFSIDE DR	Present	N	N	31.0
F018347	HARSTON AVE	3	Baldwin Park	ALLEY 155 & HARSTON AV	NE	NA	1751 LAKE BALDWIN LN	Present	N	N	30.5
F017495	PENWAY DR	3	Baldwin Park	SUSANNAH BV & ALLEY 158 & PENWAY DR & HARSTON AV	NE	S	5214 PENWAY DR	Present	N	N	30.0
F029352	LYNX LN	3	Princeton/Silver Star	LYNX LN & UNNAMED RD	SW	E	2412 LYNX LN	Present	N	N	29.5

Ramp ID	Street Name	Comm. District	Neighborhood	Intersection	Intersect. Quadrant	Ped. Travel Direction	Nearest Parcel Address	Status	Marked Crossing	Midblock Crossing	Sidewalk Priority
F029353	LYNX LN	3	Princeton/Silver Star	LYNX LN & UNNAMED RD	SE	W	2500 LYNX LN	Present	Y	N	29.5
F017517	PENWAY DR	3	Baldwin Park	PENWAY DR & ALLEY 159	NW	NA	1511 HARSTON AVE	Present	N	N	29.0
F017457	HARSTON AVE	3	Baldwin Park	SUSANNAH BV & ALLEY 158 & PENWAY DR & HARSTON AV	SW	NA	1364 SUSANNAH BLVD	Present	N	N	29.0
F018043	BENWICK ALY	3	Baldwin Park	JAKE ST & BENWICK AL	NW	NA	5098 FENWOOD LN	Present	N	N	29.0
F018067	NOLAN CT	3	Baldwin Park	NOLAN CT & ALLEY 163	SE	NA	1478 NOLAN CT	Present	N	N	29.0
F018081	NOLAN CT	3	Baldwin Park	NOLAN CT & ALLEY 163	NE	NA	1483 NOLAN CT	Present	N	N	29.0
F018035	JAKE ST	3	Baldwin Park	JAKE ST & ALLEY 165	NE	NA	5122 FENWOOD LN	Present	N	N	28.5
F018018	JAKE ST	3	Baldwin Park	JAKE ST & ALLEY 165	SE	NA	1616 FOSS AVE	Present	N	N	28.5
F014591	SYMPHONY CT	3	Spring Lake	END OF SYMPHONY CT	NA	NA	1418 SYMPHONY CT	Present	N	N	28.0
F018019	FOSS AVE	3	Baldwin Park	FOSS AV & ALLEY 165	SW	NA	1664 FOSS AVE	Present	N	N	27.5
F018064	FOSS AVE	3	Baldwin Park	FOSS AV & ALLEY 165	NW	NA	5194 FENWOOD LN	Present	N	N	27.5
F028734	SHADER RD	3	Seaboard Industrial	SHADER RD & UNNAMED RD	SE	W	3964 SHADER RD	Present	Y	N	26.0
F028733	SHADER RD	3	Seaboard Industrial	SHADER RD & UNNAMED RD	SW	E	3964 SHADER RD	Present	Y	N	26.0
F031544	CENTER LP	3	Seaboard Industrial	CENTER LP & UNNAMED DRIVEWAY	NE	W	3851 CENTER LOOP	Present	N	N	25.0
F023851	LYNX LN	3	Princeton/Silver Star	LYNX LN & UNNAMED ROAD	SE	N	2475 LYNX LN	Present	Y	N	24.5
F031535	SHADER RD	3	Seaboard Industrial	SHADER RD & UNNAMED DRIVEWAY	NW	E	4311 SHADER RD	Present	N	N	23.0
F031536	SHADER RD	3	Seaboard Industrial	SHADER RD & UNNAMED DRIVEWAY	NE	W	4311 SHADER RD	Present	N	N	23.0
F021213	CENTER LP	3	Seaboard Industrial	SHADER RD & UNNAMED DRIVEWAY	SE	N	3801 CENTER LOOP	Present	N	N	22.0
F022217	IRONWEDGE DR	3	Rosemont	SEA ISLAND CT & IRONWEDGE DR	S	NA	3810 IRONWEDGE DR	Present	N	N	19.0
F022216	IRONWEDGE DR	3	Rosemont	SEA ISLAND CT & IRONWEDGE DR	W	NA	3814 SEA ISLAND CT	Present	N	N	19.0
F021549	CLUBHOUSE RD	3	Rosemont	VILLA ROSE LN & CLUBHOUSE RD	SE	NA	3800 CLUBHOUSE RD	Present	N	N	18.5
F023847	LYNX LN	3	Princeton/Silver Star	LYNX LN & UNNAMED ROAD	NE	NW	2403 N JOHN YOUNG PKWY	Present	N	N	15.5
F010895	N ROSALIND AVE	4	Central Business District	N ROSALIND AVE & E LIVINGSTON ST & N MAGNOLIA AVE	SE		112 E LIVINGSTON ST	Present	Y	N	97.5
F011847	S ROSALIND AVE	4	Central Business District	S ROSALIND AVE & E CHURCH ST	NE		200 E PINE ST	Present	Y	N	97.5

Ramp ID	Street Name	Comm. District	Neighborhood	Intersection	Intersect. Quadrant	Ped. Travel Direction	Nearest Parcel Address	Status	Marked Crossing	Midblock Crossing	Sidewalk Priority
F011829	E CENTRAL BLVD	4	Central Business District	E CENTRAL BLVD & S ROSALIND AVE & N ROSALIND AVE	NE	NA	1 N ROSALIND AVE	Present	Y	N	95.5
F029552	N ROSALIND AVE	4	South Eola	E WASHINGTON ST & N ROSALIND AVE	SE	W	105 N ROSALIND AVE	Present	Y	N	95.5
F011827	N ROSALIND AVE	4	South Eola	E WASHINGTON ST & N ROSALIND AVE	NE	NA	105 N ROSALIND AVE	Present	Y	N	95.5
F011851	S ROSALIND AVE	4	Central Business District	S ROSALIND AVE & E JACKSON ST	NE		201 S ROSALIND AVE	Present	Y	N	94.5
F011849	S ROSALIND AVE	4	Central Business District	S ROSALIND AVE & E CHURCH ST	SE		201 S ROSALIND AVE	Present	Y	N	94.5
F031837	E CHURCH ST	4	Central Business District	E CHURCH ST & UNNAMED DRIVEWAY	NW	E	302 E PINE ST	N/A, No Curb	Y	N	93.5
F031838	E CHURCH ST	4	Central Business District	E CHURCH ST & UNNAMED DRIVEWAY	NE	W	302 E PINE ST	N/A, No Curb	Y	N	93.5
F009098	E AMELIA ST	4	Lake Eola Heights	E AMELIA ST & N MAGNOLIA AVE	SE	NA	445 N MAGNOLIA AVE	Present	Y	N	93.5
F031769	N SUMMERLIN AV	4	South Eola	N SUMMERLIN AV & UNNAMED DRIVEWAY	SW	N	215 N EOLA DR	N/A, No Curb	N	N	93.5
F031770	N SUMMERLIN AV	4	South Eola	N SUMMERLIN AV & UNNAMED DRIVEWAY	NW	S	215 N EOLA DR	N/A, No Curb	N	N	93.5
F012077	N SUMMERLIN AVE	4	South Eola	N SUMMERLIN AVE & E WASHINGTON ST	NW		100 N SUMMERLIN AVE	Present	Y	N	93.5
F012251	N SUMMERLIN AVE	4	Thornton Park	N SUMMERLIN AVE & E JEFFERSON ST	SE	N	125 N SUMMERLIN AVE	Present	Y	N	93.5
F012084	N SUMMERLIN AVE	4	Thornton Park	N SUMMERLIN AVE & E WASHINGTON ST	NE		701 E WASHINGTON ST	Present	Y	N	93.5
F013662	S ROSALIND AVE	4	Central Business District	S ROSALIND AVE & E SOUTH ST	NE		301 S ROSALIND AVE	Present	Y	N	93.0
F011853	S ROSALIND AVE	4	Central Business District	S ROSALIND AVE & E JACKSON ST	SE		301 S ROSALIND AVE	Present	Y	N	93.0
F013665	S ROSALIND AVE	4	Central Business District	S ROSALIND AVE & E SOUTH ST	SE	N	401 S ROSALIND AVE	Present	Y	N	93.0
F015811	E MICHIGAN ST	4	Pineloch	S BUMBY AVE & E MICHIGAN ST	SW	NA	1718 E MICHIGAN ST	Present	Y	N	92.0
F012915	N ROSALIND AVE	4	Lake Eola Heights	N ROSALIND AVE & RIDGEWOOD ST & N ROSALIND AVE	SW		200 E RIDGEWOOD ST	Present	Y	N	90.5
F011541	MOUNT VERNON ST	4	Lake Eola Heights	MOUNT VERNON ST & UNNAMED ACCESS RD	NE	W	1010 CONCORD ST	Present	Y	N	90.5
F012925	N ROSALIND AVE	4	Lake Eola Heights	N ROSALIND AVE & RIDGEWOOD ST & N ROSALIND AVE	SE		200 E RIDGEWOOD ST	Present	N	N	90.5
F011835	S ROSALIND AVE	4	Central Business District	S ROSALIND AVE & E PINE ST	NE	NA	191 E PINE ST	Present	Y	N	90.0
F011832	E CENTRAL BLVD	4	Central Business District	E CENTRAL BLVD & S ROSALIND AVE & N ROSALIND AVE	SE	NA	191 E PINE ST	Present	Y	N	90.0
F013993	S PRIMROSE DR	4	Milk District	S PRIMROSE DR & E CHURCH ST	SW		206 S PRIMROSE DR	Present	N	N	89.5
F014001	S PRIMROSE DR	4	Milk District	S PRIMROSE DR & E JACKSON ST	NW		2725 E JACKSON ST	Present	N	N	89.5

Ramp ID	Street Name	Comm. District	Neighborhood	Intersection	Intersect. Quadrant	Ped. Travel Direction	Nearest Parcel Address	Status	Marked Crossing	Midblock Crossing	Sidewalk Priority
F014002	S PRIMROSE DR	4	Milk District	S PRIMROSE DR & E JACKSON ST	SW		2706 E JACKSON ST	Present	N	N	89.5
F017441	E AMELIA ST	4	Lake Eola Heights	E AMELIA ST & N MAGNOLIA AVE	MEDIAN	S	501 N MAGNOLIA AVE	Present	Y	N	89.0
F017443	E AMELIA ST	4	Lake Eola Heights	E AMELIA ST & N MAGNOLIA AVE	MEDIAN	N	501 N MAGNOLIA AVE	Present	Y	N	89.0
F009094	E AMELIA ST	4	Lake Eola Heights	E AMELIA ST & N MAGNOLIA AVE	NE	NA	501 N MAGNOLIA AVE	Present	Y	N	89.0
F028448	CURRY FORD RD	4	Dover Shores West	CURRY FORD RD & UNNAMED RD	NW	E	3201 CURRY FORD RD	Present	N	N	88.0
F028451	CURRY FORD RD	4	Dover Shores West	CURRY FORD RD & UNNAMED RD	NE	W	3201 CURRY FORD RD	Present	N	N	88.0
F028449	CURRY FORD RD	4	Dover Shores West	CURRY FORD RD & UNNAMED RD	NE	W	3201 CURRY FORD RD	Present	N	N	88.0
F028450	CURRY FORD RD	4	Dover Shores West	CURRY FORD RD & UNNAMED RD	NW	E	3201 CURRY FORD RD	Present	N	N	88.0
F000880	CURRY FORD RD	4	Dover Shores West	DUNSANY AVE & CURRY FORD RD	NW	NA	1524 DUNSANY AVE	Present	Y	N	88.0
F000857	CURRY FORD RD	4	Dover Shores West	CURRY FORD RD & S CRYSTAL LAKE DR	NE	NA	3201 CURRY FORD RD	Present	Y	N	88.0
F000888	CURRY FORD RD	4	Dover Shores West	DUNSANY AVE & CURRY FORD RD	NE	NA	1525 DUNSANY AVE	Present	Y	N	88.0
F028266	N BUMBY AVE	4	Colonial Town Center	N BUMBY AVE & UNNAMED RD	MEDIAN	N	2712 E COLONIAL DR	Present	Y	N	87.5
F028265	N BUMBY AVE	4	Colonial Town Center	N BUMBY AVE & UNNAMED RD	MEDIAN	S	2712 E COLONIAL DR	Present	Y	N	87.5
F028264	N BUMBY AVE	4	Colonial Town Center	N BUMBY AVE & UNNAMED RD	SE	N	2712 E COLONIAL DR	Present	Y	N	87.5
F028267	N BUMBY AVE	4	Colonial Town Center	N BUMBY AVE & UNNAMED RD	NE	S	2712 E COLONIAL DR	Present	Y	N	87.5
F013063	N BUMBY AVE	4	Colonialtown South	N BUMBY AVE & HILLCREST ST	NW		2300 E COLONIAL DR	Present	Y	N	87.5
F013061	N BUMBY AVE	4	Colonialtown South	N BUMBY AVE & HILLCREST ST	SW		616 N BUMBY AVE	Present	Y	N	87.5
F000876	CURRY FORD RD	4	Dover Shores West	CURRY FORD RD & CEYLON DR	NE	NA	3501 CURRY FORD RD	Present	Y	N	87.5
F003336	CURRY FORD RD	4	Dover Shores West	CONWAY GARDENS RD & CURRY FORD RD	NW	NA	3521 CURRY FORD RD	Present	Y	N	87.5
F003344	CURRY FORD RD	4	Dover Shores West	CONWAY GARDENS RD & CURRY FORD RD	NE	NA	3611 CURRY FORD RD	Present	Y	N	87.5
F028138	S SUMMERLIN AVE	4	South Eola	N SUMMERLIN AVE & E CENTRAL BLVD & S SUMMERLIN AVE	NW	N	630 E CENTRAL BLVD	Present	Y	N	87.5
F017857	N EOLA DR	4	South Eola	S EOLA DR & N EOLA DR & E CENTRAL BLVD	NE	NA	603 E CENTRAL BLVD	Present	Y	N	87.5
F013314	E CENTRAL BLVD	4	South Eola	N SUMMERLIN AVE & E CENTRAL BLVD & S SUMMERLIN AVE	NW		10 N SUMMERLIN AVE	Present	Y	N	87.5
F012054	E CENTRAL BLVD	4	South Eola	S EOLA DR & N EOLA DR & E CENTRAL BLVD	SE	NA	1 S EOLA DR	Present	Y	N	87.5

Ramp ID	Street Name	Comm. District	Neighborhood	Intersection	Intersect. Quadrant	Ped. Travel Direction	Nearest Parcel Address	Status	Marked Crossing	Midblock Crossing	Sidewalk Priority
F013317	E CENTRAL BLVD	4	Thornton Park	N SUMMERLIN AVE & E CENTRAL BLVD & S SUMMERLIN AVE	NE	W	11 N SUMMERLIN AVE	Present	Y	N	87.5
F013304	E CENTRAL BLVD	4	Thornton Park	N SUMMERLIN AVE & E CENTRAL BLVD & S SUMMERLIN AVE	NE	S	11 N SUMMERLIN AVE	Present	Y	N	87.5
F012527	N SUMMERLIN AVE	4	Lake Eola Heights	RIDGEWOOD ST & N SUMMERLIN AVE	NW	E	645 E RIDGEWOOD ST	Present	N	N	86.5
F012518	N SUMMERLIN AVE	4	Lake Eola Heights	RIDGEWOOD ST & N SUMMERLIN AVE	SW	E	646 E RIDGEWOOD ST	Present	N	N	86.5
F012524	N SUMMERLIN AVE	4	Lake Eola Heights	RIDGEWOOD ST & N SUMMERLIN AVE	NW	S	645 E RIDGEWOOD ST	Present	N	N	86.5
F012512	N SUMMERLIN AVE	4	Lake Eola Heights	RIDGEWOOD ST & N SUMMERLIN AVE	SE	N	800 E ROBINSON ST	Present	N	N	86.5
F012515	N SUMMERLIN AVE	4	Lake Eola Heights	RIDGEWOOD ST & N SUMMERLIN AVE	SE	W	800 E ROBINSON ST	Present	N	N	86.5
F012506	N SUMMERLIN AVE	4	Lake Eola Heights	RIDGEWOOD ST & N SUMMERLIN AVE	NE	W	701 E RIDGEWOOD ST	Present	N	N	86.5
F012521	N SUMMERLIN AVE	4	Lake Eola Heights	RIDGEWOOD ST & N SUMMERLIN AVE	SW	N	646 E RIDGEWOOD ST	Present	N	N	86.5
F011991	E LIVINGSTON ST	4	Lake Eola Heights	E LIVINGSTON ST & CATHCART AVE	SE	W	606 E LIVINGSTON ST	Present	Y	N	86.5
F012504	N SUMMERLIN AVE	4	Lake Eola Heights	RIDGEWOOD ST & N SUMMERLIN AVE	NE	S	701 E RIDGEWOOD ST	Present	N	N	86.5
F017427	WALNUT ST	4	Lake Como	S BUMBY AVE & WALNUT ST	SE	W	905 S BUMBY AVE	N/A, No Curb	Y	N	86.0
F014269	E GORE ST	4	Lake Como	E GORE ST & FORT LANE DR	SW		900 FORT LANE DR	Present	N	N	86.0
F011980	E LIVINGSTON ST	4	Lake Eola Heights	E LIVINGSTON ST & CATHCART AVE	SW	N	342 CATHCART AVE	Present	Y	N	86.0
F012353	E LIVINGSTON ST	4	Lake Eola Heights	E LIVINGSTON ST & HILLMAN AVE	SW		346 HILLMAN AVE	Present	Y	N	86.0
F011984	E LIVINGSTON ST	4	Lake Eola Heights	E LIVINGSTON ST & CATHCART AVE	SW	E	342 CATHCART AVE	Present	Y	N	86.0
F012355	E LIVINGSTON ST	4	Lake Eola Heights	E LIVINGSTON ST & HILLMAN AVE	SE		500 E LIVINGSTON ST	Present	Y	N	86.0
F016085	E MICHIGAN ST	4	Wadeview Park	LAKE WADE CT & E MICHIGAN ST	NE		709 E MICHIGAN ST	Present	Y	N	86.0
F017260	E MICHIGAN ST	4	Wadeview Park	E MICHIGAN ST & EMMA ST	NW		717 E MICHIGAN ST	Present	N	N	86.0
F016273	MONTANA ST	4	Colonialtown North	N FERN CREEK AV & MONTANA ST	NW	NA	1300 N FERNCREEK AVE	Present	N	N	85.5
F016026	MONTANA ST	4	Colonialtown North	N FERN CREEK AV & MONTANA ST	SE	NA	1121 N FERNCREEK AVE	Present	N	N	85.5
F014656	LAKE HIGHLAND DR	4	Colonialtown North	LAKE HIGHLAND DR & N FERN CREEK AV	SW	NA	1100 N FERNCREEK AVE	Present	Y	N	85.5
F016223	MONTANA ST	4	Colonialtown North	N FERN CREEK AV & MONTANA ST	SW	NA	1222 N FERNCREEK AVE	Present	N	N	85.5
F014712	LAKE HIGHLAND DR	4	Colonialtown North	LAKE HIGHLAND DR & N FERN CREEK AV	NW	NA	1515 LAKE HIGHLAND DR	Present	Y	N	85.5

Ramp ID	Street Name	Comm. District	Neighborhood	Intersection	Intersect. Quadrant	Ped. Travel Direction	Nearest Parcel Address	Status	Marked Crossing	Midblock Crossing	Sidewalk Priority
F017563	S SUMMERLIN AVE	4	Lake Davis/Greenwood	E ANDERSON ST & S SUMMERLIN AVE	SE	W	700 E ANDERSON ST	Present	Y	N	85.5
F031720	E LIVINGSTON ST	4	Lake Eola Heights	E LIVINGSTON ST & UNNAMED DRIVEWAY	NW	E	123 E LIVINGSTON ST	N/A, No Curb	N	N	85.5
F031721	E LIVINGSTON ST	4	Lake Eola Heights	E LIVINGSTON ST & UNNAMED DRIVEWAY	NE	W	123 E LIVINGSTON ST	N/A, No Curb	N	N	85.5
F010906	E LIVINGSTON ST	4	Lake Eola Heights	E LIVINGSTON ST & RUTH LN	NE		203 E LIVINGSTON ST	Present	Y	N	85.5
F014243	MAYFAIR CIR	4	Lake Como	MAYFAIR CIR & S BUMBY AVE	NW		939 MAYFAIR CIR	N/A, No Curb	N	N	85.0
F014241	MAYFAIR CIR	4	Lake Como	MAYFAIR CIR & S BUMBY AVE	NE		423 S BUMBY AVE	N/A, No Curb	Y	N	85.0
F031467	E SOUTH ST	4	South Eola	E SOUTH ST & UNNAMED DRIVEWAY	SE	W	400 E SOUTH ST	Present	N	N	85.0
F017465	N HILLSIDE AVE	4	Colonialtown South	N HILLSIDE AVE & RIDGEWOOD ST	NA	NA	OPPOSITE 301 N HILLSIDE AVE	Present	Y	N	84.0
F000916	CURRY FORD RD	4	Dover Shores West	VANTAGE DR & CURRY FORD RD	NE	NA	1525 VANTAGE DR	Present	Y	N	84.0
F000100	S SUMMERLIN AVE	4	Lake Cherokee	PALMER ST & S SUMMERLIN AVE	NW	SE	625 PALMER ST	Present	N	N	84.0
F003828	S DIVISION AVE	4	South Division	GRAND ST & S DIVISION AVE	SW		1300 S DIVISION AVE	Present	N	N	84.0
F003821	S DIVISION AVE	4	South Division	S DIVISION AVE & COLUMBIA ST	SW		510 W COLUMBIA ST	Present	N	N	84.0
F003824	S DIVISION AVE	4	South Division	GRAND ST & S DIVISION AVE	NW		1218 S DIVISION AVE	Present	N	N	84.0
F003832	S DIVISION AVE	4	South Division	S DIVISION AVE & INDIANA ST	NW		1300 S DIVISION AVE	Present	N	N	84.0
F012115	S ORANGE AVE	4	South Orange	S ORANGE AVE & S LUCERNE CIR E & S LUCERNE CIR W	NW	E	710 S ORANGE AVE	Present	Y	N	84.0
F014078	E CENTRAL BLVD	4	Lawsona/Fern Creek	E CENTRAL BLVD & S GLENWOOD AVE & N GLENWOOD AVE	SW		2216 E CENTRAL BLVD	Present	N	N	83.5
F015013	S SUMMERLIN AVE	4	Lake Davis/Greenwood	PALMER ST & S SUMMERLIN AVE	SE		605 S SUMMERLIN AVE	Present	N	N	83.0
F015011	S SUMMERLIN AVE	4	Lake Davis/Greenwood	S SUMMERLIN AVE & GREENWOOD ST	NE		705 GREENWOOD ST	Present	N	N	83.0
F016081	E MICHIGAN ST	4	Pineloch	LUTHER LN & E MICHIGAN ST	SE		800 E MICHIGAN ST	Present	N	N	83.0
F028151	E CENTRAL BLVD	4	Thornton Park	N HYER AVE & E CENTRAL BLVD & S HYER AVE	SW	E	816 E CENTRAL BLVD	Present	Y	N	83.0
F013291	E CENTRAL BLVD	4	Thornton Park	N HYER AVE & E CENTRAL BLVD & S HYER AVE	NW	NA	8 N HYER AVE	Present	Y	N	83.0
F015832	E MICHIGAN ST	4	Wadeview Park	S BUMBY AVE & E MICHIGAN ST	NW	S	2345 E MICHIGAN ST	Present	Y	N	83.0
F010403	N FOREST AVE	4	Colonialtown South	N FOREST AVE & GLENSIDE LN	SW		2027 E ROBINSON ST	Present	Y	N	82.5
F010423	N HAMPTON AVE	4	Colonialtown South	N HAMPTON AVE & GLENSIDE LN	SE		2001 E ROBINSON ST	Present	Y	N	82.5

Ramp ID	Street Name	Comm. District	Neighborhood	Intersection	Intersect. Quadrant	Ped. Travel Direction	Nearest Parcel Address	Status	Marked Crossing	Midblock Crossing	Sidewalk Priority
F017663	S LUCERNE CIR E	4	Lake Cherokee	S ORANGE AVE & S LUCERNE CIR E & S LUCERNE CIR W	SE	N	112 S LUCERNE CIR E	Present	Y	N	82.5
F012112	S ORANGE AVE	4	Lake Cherokee	S ORANGE AVE & S LUCERNE CIR E & S LUCERNE CIR W	NE		OPPOSITE 112 S LUCERNE CIR E	Present	Y	N	82.5
F017662	S LUCERNE CIR E	4	Lake Cherokee	S ORANGE AVE & S LUCERNE CIR E & S LUCERNE CIR W	SE	W	112 S LUCERNE CIR E	Present	Y	N	82.5
F012118	S ORANGE AVE	4	South Orange	S ORANGE AVE & S LUCERNE CIR E & S LUCERNE CIR W	NW	S	NONE	Present	Y	N	82.5
F028342	E LIVINGSTON ST	4	Colonial Town Center	E LIVINGSTON ST & UNNAMED RD	NE	W	2712 E COLONIAL DR	Present	Y	N	82.0
F028343	E LIVINGSTON ST	4	Colonial Town Center	E LIVINGSTON ST & UNNAMED RD	NW	E	2712 E COLONIAL DR	Present	Y	N	82.0
F010678	E LIVINGSTON ST	4	Colonialtown South	HAMPTON PARK PL & E LIVINGSTON ST	SE		398 N GLENWOOD AVE	Present	N	N	82.0
F010662	E LIVINGSTON ST	4	Colonialtown South	N GLENWOOD AVE & E LIVINGSTON ST	SE		301 N BUMBY AVE	Present	Y	N	82.0
F010537	E LIVINGSTON ST	4	Colonialtown South	E LIVINGSTON ST & N HILLSIDE AVE	SE		349 N HILLSIDE AVE	Present	Y	N	82.0
F010682	E LIVINGSTON ST	4	Colonialtown South	HAMPTON PARK PL & E LIVINGSTON ST	SW		349 N HILLSIDE AVE	Present	N	N	82.0
F010666	E LIVINGSTON ST	4	Colonialtown South	N GLENWOOD AVE & E LIVINGSTON ST	SW		398 N GLENWOOD AVE	Present	Y	N	82.0
F028152	E LIVINGSTON ST	4	Lake Eola Heights	E LIVINGSTON ST & CATHCART AVE	NE	S	603 E LIVINGSTON ST	Present	Y	N	82.0
F011986	E LIVINGSTON ST	4	Lake Eola Heights	E LIVINGSTON ST & CATHCART AVE	NW	E	519 E LIVINGSTON ST	Present	Y	N	82.0
F011978	E LIVINGSTON ST	4	Lake Eola Heights	E LIVINGSTON ST & CATHCART AVE	NW	S	519 E LIVINGSTON ST	Present	Y	N	82.0
F013991	S PRIMROSE DR	4	Milk District	S PRIMROSE DR & E CHURCH ST	NW		116 PRIMROSE DR	Present	N	N	82.0
F031466	E SOUTH ST	4	South Eola	E SOUTH ST & UNNAMED DRIVEWAY	SW	E	400 E SOUTH ST	Present	N	N	82.0
F016883	E GORE ST	4	Lake Copeland	BRADSHAW TER & E GORE ST	SE	W	210 E GORE ST	Present	N	N	81.5
F009136	E AMELIA ST	4	Lake Eola Heights	HIGHLAND AVE & E AMELIA ST	SW		446 HIGHLAND AVE	Present	N	N	81.5
F031839	N BUMBY AV	4	Lawsona/Fern Creek	N BUMBY AV & UNNAMED DRIVEWAY	SW	N	206 N BUMBY AVE	Present	N	N	81.5
F031840	N BUMBY AV	4	Lawsona/Fern Creek	N BUMBY AV & UNNAMED DRIVEWAY	NW	S	210 N BUMBY AVE	Present	N	N	81.5
F013295	E CENTRAL BLVD	4	Lawsona/Fern Creek	N HYER AVE & E CENTRAL BLVD & S HYER AVE	SE	E	900 E CENTRAL BLVD	Present	Y	N	81.5
F028962	N PRIMROSE DR	4	Milk District	N PRIMROSE DR & UNNAMED RD	NW	S	340 N PRIMROSE DR	Present	Y	N	81.5
F029584	N PRIMROSE DR	4	Milk District	N PRIMROSE DR & UNNAMED RD	SW	N	340 N PRIMROSE DR	Present	Y	N	81.5
F029585	N PRIMROSE DR	4	Milk District	N PRIMROSE DR & UNNAMED RD	NW	S	340 N PRIMROSE DR	Present	Y	N	81.5

Ramp ID	Street Name	Comm. District	Neighborhood	Intersection	Intersect. Quadrant	Ped. Travel Direction	Nearest Parcel Address	Status	Marked Crossing	Midblock Crossing	Sidewalk Priority
F028961	N PRIMROSE DR	4	Milk District	N PRIMROSE DR & UNNAMED RD	SW	N	340 N PRIMROSE DR	Present	Y	N	81.5
F010987	N PRIMROSE DR	4	Milk District	E LIVINGSTON ST & N PRIMROSE DR	SW	E	340 N PRIMROSE DR	Present	Y	N	81.5
F012049	E CENTRAL BLVD	4	South Eola	S EOLA DR & N EOLA DR & E CENTRAL BLVD	SW	E	530 E CENTRAL BLVD	Present	Y	N	81.5
F012034	E CENTRAL BLVD	4	South Eola	N OSCEOLA AVE & S OSCEOLA AVE & E CENTRAL BLVD	SE	N	11 S OSCEOLA AVE	Present	Y	N	81.5
F017859	N EOLA DR	4	South Eola	S EOLA DR & N EOLA DR & E CENTRAL BLVD	NW	NA	OPPOSITE 530 E CENTRAL BLVD	Present	Y	N	81.5
F013286	E CENTRAL BLVD	4	Thornton Park	JAMES AVE & E CENTRAL BLVD	NW		2 JAMES AVE	Present	Y	N	81.5
F013284	JAMES AVE	4	Thornton Park	JAMES AVE & E CENTRAL BLVD	NE	W	1001 E CENTRAL BLVD	Present	Y	N	81.5
F013289	E CENTRAL BLVD	4	Thornton Park	N HYER AVE & E CENTRAL BLVD & S HYER AVE	NE	NA	901 E CENTRAL BLVD	Present	Y	N	81.5
F000900	CURRY FORD RD	4	Dover Shores West	VANTAGE DR & CURRY FORD RD	NW	NA	1524 VANTAGE DR	Present	Y	N	81.0
F014245	MAYFAIR CIR	4	Lake Como	MAYFAIR CIR & S BUMBY AVE	SW		942 MAYFAIR CIR	N/A, No Curb	N	N	81.0
F014214	LAKE COMO CIR	4	Lake Como	LAKE COMO CIR & S BUMBY AVE	NE		503 LAKE COMO CIR	Present	Y	N	81.0
F014213	LAKE COMO CIR	4	Lake Como	LAKE COMO CIR & S BUMBY AVE	NW		502 LAKE COMO CIR	Present	Y	N	81.0
F011347	HILLCREST ST	4	Lake Eola Heights	HIGHLAND AVE & HILLCREST ST	SE		619 HIGHLAND AVE	Present	N	N	81.0
F011352	HILLCREST ST	4	Lake Eola Heights	HIGHLAND AVE & HILLCREST ST	NW		229 HILLCREST ST	Present	N	N	81.0
F009256	E CONCORD ST	4	Lake Eola Heights	E CONCORD ST & HIGHLAND AVE	NE	S	305 E CONCORD ST	Present	N	N	81.0
F012347	E LIVINGSTON ST	4	Lake Eola Heights	E LIVINGSTON ST & BROADWAY AVE	SE	N	347 BROADWAY AVE	Present	Y	N	80.5
F012345	E LIVINGSTON ST	4	Lake Eola Heights	E LIVINGSTON ST & BROADWAY AVE	SE	W	347 BROADWAY AVE	Present	Y	N	80.5
F010904	CURRY FORD RD	4	Lake Terrace	CURRY FORD RD & S CRYSTAL LAKE DR	SW	NA	3096 CURRY FORD RD	Present	Y	N	80.5
F012641	N HAMPTON AVE	4	Lawsona/Fern Creek	N HAMPTON AVE & E CENTRAL BLVD	SW		1808 E CENTRAL BLVD	Present	N	N	80.5
F013217	S HAMPTON AVE	4	Lawsona/Fern Creek	N HAMPTON AVE & S HAMPTON AVE & E CENTRAL BLVD	SE	NA	2000 E CENTRAL BLVD	Present	Y	N	80.5
F014089	E CENTRAL BLVD	4	Lawsona/Fern Creek	E CENTRAL BLVD & S FOREST AVE	SW	E	2026 E CENTRAL BLVD	Present	N	N	80.5
F014090	E CENTRAL BLVD	4	Lawsona/Fern Creek	E CENTRAL BLVD & S FOREST AVE	SE	W	2100 E CENTRAL BLVD	Present	N	N	80.5
F012642	N HAMPTON AVE	4	Lawsona/Fern Creek	N HAMPTON AVE & E CENTRAL BLVD	NW		1923 E CENTRAL BLVD	Present	N	N	80.5
F013880	E CENTRAL BLVD	4	Milk District	S GRAHAM AVE & N GRAHAM AVE & E CENTRAL BLVD	SW		2524 E CENTRAL BLVD	Present	N	N	80.5

Ramp ID	Street Name	Comm. District	Neighborhood	Intersection	Intersect. Quadrant	Ped. Travel Direction	Nearest Parcel Address	Status	Marked Crossing	Midblock Crossing	Sidewalk Priority
F013878	E CENTRAL BLVD	4	Milk District	S GRAHAM AVE & N GRAHAM AVE & E CENTRAL BLVD	SE		2602 E CENTRAL BLVD	Present	N	N	80.5
F013983	S PRIMROSE DR	4	Milk District	N PRIMROSE DR & E CENTRAL BLVD & S PRIMROSE DR	SW		2722 E CENTRAL BLVD	Present	N	N	80.5
F013986	S PRIMROSE DR	4	Milk District	E PINE ST & S PRIMROSE DR	SW		100 S PRIMROSE DR	Present	N	N	80.5
F029582	N PRIMROSE DR	4	Colonial Town Center	N PRIMROSE DR & UNNAMED RD	NW	S	2712 E COLONIAL DR	Present	Y	N	80.0
F028522	N PRIMROSE DR	4	Colonial Town Center	N PRIMROSE DR & UNNAMED RD	NW	S	2712 E COLONIAL DR	Present	Y	N	80.0
F029583	N PRIMROSE DR	4	Colonial Town Center	N PRIMROSE DR & UNNAMED RD	SW	N	2712 E COLONIAL DR	Present	Y	N	80.0
F028523	N PRIMROSE DR	4	Colonial Town Center	N PRIMROSE DR & UNNAMED RD	SW	N	2712 E COLONIAL DR	Present	Y	N	80.0
F028524	N PRIMROSE DR	4	Colonial Town Center	N PRIMROSE DR & UNNAMED RD	NW	S	2712 E COLONIAL DR	Present	Y	N	80.0
F028260	N PRIMROSE DR	4	Colonial Town Center	N PRIMROSE DR & UNNAMED RD	NW	S	2712 E COLONIAL DR	Present	Y	N	80.0
F028525	N PRIMROSE DR	4	Colonial Town Center	N PRIMROSE DR & UNNAMED RD	SW	E	2712 E COLONIAL DR	Present	Y	N	80.0
F028261	N PRIMROSE DR	4	Colonial Town Center	N PRIMROSE DR & UNNAMED RD	SW	N	2712 E COLONIAL DR	Present	Y	N	80.0
F028534	N PRIMROSE DR	4	Colonial Town Center	N PRIMROSE DR & UNNAMED DRIVEWAY	NW	S	2712 E COLONIAL DR	Present	N	N	80.0
F016553	N HAMPTON AVE	4	Colonialtown North	N HAMPTON AV & VIRGINIA DR	SW	NA	1345 HARDY AVE	Present	N	N	80.0
F009140	E AMELIA ST	4	Lake Eola Heights	HIGHLAND AVE & E AMELIA ST	SE		302 E AMELIA ST	Present	N	N	80.0
F011411	HIGHLAND AVE	4	Lake Eola Heights	HARWOOD ST & HIGHLAND AVE	NE		303 E HARWOOD ST	Present	N	N	80.0
F013791	S EOLA DR	4	South Eola	S EOLA DR & E CHURCH ST	SW	N	OPPOSITE 205 S EOLA DR	Present	Y	N	80.0
F013793	S EOLA DR	4	South Eola	S EOLA DR & E CHURCH ST	SE	W	205 S EOLA DR	Present	N	N	80.0
F013576	N FERN CREEK AVE	4	Colonialtown North	WEBER ST & N FERN CREEK AV	SE	NA	949 N FERNCREEK AVE	Present	N	N	79.5
F013571	GARVIN ST	4	Colonialtown North	N FERN CREEK AV & GARVIN ST	NE	NA	931 N FERNCREEK AVE	Present	N	N	79.5
F011095	SHINE AVE	4	Colonialtown South	SHINE AVE & E LIVINGSTON ST	SW		1246 E LIVINGSTON ST	Present	Y	N	79.5
F016920	DELANEY AVE	4	Lake Cherokee	DELANEY AVE & PARKING LOT	NW		500 DELANEY AVE	Present	N	N	79.5
F000825	MORRISTOWN AVE	4	Lake Como	CURRY FORD RD & MORRISTOWN AVE	NW	NA	3029 CURRY FORD RD	Present	N	N	79.5
F014216	LAKE COMO CIR	4	Lake Como	LAKE COMO CIR & NEWARK WAY	E		527 LAKE COMO CIR	N/A, No Curb	Y	N	79.5
F014077	E CENTRAL BLVD	4	Lawsona/Fern Creek	E CENTRAL BLVD & S GLENWOOD AVE & N GLENWOOD AVE	SE		2300 E CENTRAL BLVD	Present	N	N	79.5

Ramp ID	Street Name	Comm. District	Neighborhood	Intersection	Intersect. Quadrant	Ped. Travel Direction	Nearest Parcel Address	Status	Marked Crossing	Midblock Crossing	Sidewalk Priority
F013876	E CENTRAL BLVD	4	Milk District	S GRAHAM AVE & N GRAHAM AVE & E CENTRAL BLVD	NE		2601 E CENTRAL BLVD	Present	N	N	79.5
F013874	E CENTRAL BLVD	4	Milk District	S GRAHAM AVE & N GRAHAM AVE & E CENTRAL BLVD	NW		2523 E CENTRAL BLVD	Present	N	N	79.5
F013956	S SUMMERLIN AVE	4	Thornton Park	S SUMMERLIN AVE & E CHURCH ST	SE		702 E CHURCH ST	Present	N	N	79.5
F013959	S SUMMERLIN AVE	4	Thornton Park	S SUMMERLIN AVE & E CHURCH ST	NE		701 E CHURCH ST	Present	N	N	79.5
F028536	N PRIMROSE DR	4	Milk District	N PRIMROSE DR & UNNAMED RD	NE	S	427 N PRIMROSE DR	Present	N	N	79.0
F028535	N PRIMROSE DR	4	Milk District	N PRIMROSE DR & UNNAMED RD	SE	N	427 N PRIMROSE DR	Present	N	N	79.0
F000258	N PRIMROSE DR	4	Milk District	E LIVINGSTON ST & N PRIMROSE DR	SE	N	2911 E ROBINSON ST	Present	Y	N	79.0
F011101	N PRIMROSE DR	4	Milk District	E LIVINGSTON ST & N PRIMROSE DR	SE	W	2911 E ROBINSON ST	Present	Y	N	79.0
F010993	E LIVINGSTON ST	4	Milk District	E LIVINGSTON ST & N GRAHAM AVE	SW		315 N BUMBY AVE	Present	N	N	79.0
F013982	N PRIMROSE DR	4	Milk District	N PRIMROSE DR & E CENTRAL BLVD & S PRIMROSE DR	NW		12 N PRIMROSE DR	Present	N	N	79.0
F014208	LAKE COMO CIR	4	Lake Como	LAKE COMO CIR & S HILLSIDE AVE	W		530 LAKE COMO CIR	N/A, No Curb	N	N	78.5
F014202	LAKE COMO CIR	4	Lake Como	LAKE COMO CIR & S BUMBY AVE	SW		616 LAKE COMO CIR	Present	Y	N	78.5
F014270	E GORE ST	4	Lake Como	E GORE ST & FORT LANE DR	SE		909 FORT LANE DR	Present	N	N	78.5
F014211	LAKE COMO CIR	4	Lake Como	LAKE COMO CIR & S HILLSIDE AVE	E		524 LAKE COMO CIR	N/A, No Curb	Y	N	78.5
F014198	S BUMBY AVE	4	Lake Como	MAYFAIR CIR & S BUMBY AVE	SW		701 MAYFAIR CIR	Present	N	N	78.5
F014203	LAKE COMO CIR	4	Lake Como	LAKE COMO CIR & S BUMBY AVE	SE		613 LAKE COMO CIR	Present	Y	N	78.5
F012397	N HYER AVE	4	Lake Eola Heights	N HYER AVE & E LIVINGSTON ST	SW	E	820 E LIVINGSTON ST	Present	Y	N	78.5
F012399	N HYER AVE	4	Lake Eola Heights	N HYER AVE & E LIVINGSTON ST	SW	N	820 E LIVINGSTON ST	Present	Y	N	78.5
F012329	E LIVINGSTON ST	4	Lake Eola Heights	E LIVINGSTON ST & BROADWAY AVE	SW	E	324 E LIVINGSTON ST	Present	Y	N	78.5
F012327	E LIVINGSTON ST	4	Lake Eola Heights	E LIVINGSTON ST & BROADWAY AVE	SW	N	324 E LIVINGSTON ST	Present	Y	N	78.5
F014469	S FERN CREEK AVE	4	Lancaster Park	S FERN CREEK AVE & LANCASTER DR	SW		1516 LANCASTER DR	Present	N	N	78.5
F014159	S SUMMERLIN AVE	4	South Eola	S SUMMERLIN AVE & MARIPOSA ST	NW		628 E CHURCH ST	Present	Y	N	78.5
F012022	E CENTRAL BLVD	4	South Eola	N OSCEOLA AVE & S OSCEOLA AVE & E CENTRAL BLVD	SW	N	8 S OSCEOLA AVE	Present	Y	N	78.5
F012020	E CENTRAL BLVD	4	South Eola	N OSCEOLA AVE & S OSCEOLA AVE & E CENTRAL BLVD	NW		431 E CENTRAL BLVD	Present	Y	N	78.5

Ramp ID	Street Name	Comm. District	Neighborhood	Intersection	Intersect. Quadrant	Ped. Travel Direction	Nearest Parcel Address	Status	Marked Crossing	Midblock Crossing	Sidewalk Priority
F012026	E CENTRAL BLVD	4	South Eola	N OSCEOLA AVE & S OSCEOLA AVE & E CENTRAL BLVD	NE	W	105 N ROSALIND AVE	Present	Y	N	78.5
F012031	E CENTRAL BLVD	4	South Eola	N OSCEOLA AVE & S OSCEOLA AVE & E CENTRAL BLVD	SE	W	11 S OSCEOLA AVE	Present	Y	N	78.5
F012024	E CENTRAL BLVD	4	South Eola	N OSCEOLA AVE & S OSCEOLA AVE & E CENTRAL BLVD	SW	E	8 S OSCEOLA AVE	Present	Y	N	78.5
F012029	E CENTRAL BLVD	4	South Eola	N OSCEOLA AVE & S OSCEOLA AVE & E CENTRAL BLVD	NE	S	105 N ROSALIND AVE	Present	Y	N	78.5
F016086	E MICHIGAN ST	4	Wadeview Park	LAKE WADE CT & E MICHIGAN ST	NW		705 E MICHIGAN ST	Present	Y	N	78.5
F015936	E MICHIGAN ST	4	Wadeview Park	E MICHIGAN ST & DELANEY AVE	NE	S	2699 DELANEY AVE	Present	Y	N	78.5
F015504	E ESTHER ST	4	Wadeview Park	E ESTHER ST & S FERN CREEK AVE	NW		1920 S FERNCREEK AVE	Present	N	N	78.5
F015933	E MICHIGAN ST	4	Wadeview Park	E MICHIGAN ST & S OSCEOLA AVE	NW		435 E MICHIGAN ST	Present	Y	N	78.5
F028521	N PRIMROSE DR	4	Colonial Town Center	N PRIMROSE DR & UNNAMED RD	NE	S	595 N PRIMROSE DR	Present	N	N	78.0
F028520	N PRIMROSE DR	4	Colonial Town Center	N PRIMROSE DR & UNNAMED RD	SE	N	595 N PRIMROSE DR	Present	N	N	78.0
F031481	N PRIMROSE DR	4	Colonial Town Center	N PRIMROSE DR & UNNAMED DRIVEWAY	SE	N	595 N PRIMROSE DR	Present	N	N	78.0
F031480	N PRIMROSE DR	4	Colonial Town Center	N PRIMROSE DR & UNNAMED DRIVEWAY	NE	S	595 N PRIMROSE DR	Present	N	N	78.0
F000262	N PRIMROSE DR	4	Colonial Town Center	E AMELIA ST & N PRIMROSE DR	NE	NA	595 N PRIMROSE DR	Present	Y	N	78.0
F031710	CURRY FORD RD	4	Dover Shores West	CURRY FORD RD & UNNAMED DRIVEWAY	NE	W	4205 CURRY FORD RD	N/A, No Curb	N	N	78.0
F031709	CURRY FORD RD	4	Dover Shores West	CURRY FORD RD & UNNAMED DRIVEWAY	NW	E	4205 CURRY FORD RD	N/A, No Curb	N	N	78.0
F028750	CURRY FORD RD	4	Dover Shores West	CURRY FORD RD & UNNAMED RD	NE	W	4319 CURRY FORD RD	Present	N	N	78.0
F028749	CURRY FORD RD	4	Dover Shores West	CURRY FORD RD & UNNAMED RD	NW	E	4319 CURRY FORD RD	Present	N	N	78.0
F000979	CURRY FORD RD	4	Dover Shores West	CURRY FORD RD & EDMUNDSHIRE LN	NE	NA	4205 CURRY FORD RD	Present	Y	N	78.0
F011236	N SUMMERLIN AVE	4	Lake Eola Heights	HILLCREST ST & N SUMMERLIN AVE	NE	W	701 HILLCREST ST	Present	N	N	78.0
F011234	N SUMMERLIN AVE	4	Lake Eola Heights	HILLCREST ST & N SUMMERLIN AVE	NE	S	701 HILLCREST ST	Present	N	N	78.0
F011232	N SUMMERLIN AVE	4	Lake Eola Heights	HILLCREST ST & N SUMMERLIN AVE	SE	W	702 HILLCREST ST	Present	N	N	78.0
F011230	N SUMMERLIN AVE	4	Lake Eola Heights	HILLCREST ST & N SUMMERLIN AVE	SE	N	702 HILLCREST ST	Present	N	N	78.0
F011214	N SUMMERLIN AVE	4	Lake Eola Heights	N SUMMERLIN AVE & E CONCORD ST	NE		701 E CONCORD ST	Present	N	N	78.0
F011246	N SUMMERLIN AVE	4	Lake Eola Heights	HILLCREST ST & N SUMMERLIN AVE	NW	S	645 HILLCREST ST	Present	N	N	78.0

Ramp ID	Street Name	Comm. District	Neighborhood	Intersection	Intersect. Quadrant	Ped. Travel Direction	Nearest Parcel Address	Status	Marked Crossing	Midblock Crossing	Sidewalk Priority
F011248	N SUMMERLIN AVE	4	Lake Eola Heights	HILLCREST ST & N SUMMERLIN AVE	NW	E	645 HILLCREST ST	Present	N	N	78.0
F000286	N PRIMROSE DR	4	Milk District	E AMELIA ST & N PRIMROSE DR	SE	NA	427 N PRIMROSE DR	Present	Y	N	78.0
F016083	E MICHIGAN ST	4	Pineloch	LUTHER LN & E MICHIGAN ST	SW		792 E MICHIGAN ST	Present	N	N	78.0
F017192	W GORE ST	4	South Division	S HUGHEY AVE & W GORE ST	SW		320 W GORE ST	Present	N	N	78.0
F017190	W GORE ST	4	South Division	S HUGHEY AVE & W GORE ST	NW		850 S HUGHEY AVE	Present	N	N	78.0
F017183	S DIVISION AVE	4	South Division	S DIVISION AVE & PIEDMONT ST	SE	N	1011 S DIVISION AVE	Present	N	N	78.0
F013394	E PINE ST	4	Central Business District	MID BLOCK E PINE ST	NA	NA	302 E PINE ST	Present	Y	Y	77.5
F010344	E AMELIA ST	4	Colonialtown South	E AMELIA ST & N HAMPTON AVE	SW		1921 STANLEY ST	Present	N	N	77.5
F010240	STANLEY ST	4	Colonialtown South	STANLEY ST & N HAMPTON AVE	NW		1921 STANLEY ST	Present	Y	N	77.5
F031791	S CRYSTAL LAKE DR	4	Dover Shores West	S CRYSTAL LAKE DR & UNNAMED DRIVEWAY	SE	N	3201 CURRY FORD RD	Present	N	N	77.5
F031789	S CRYSTAL LAKE DR	4	Dover Shores West	S CRYSTAL LAKE DR & SHORES AL	SE	N	3201 CURRY FORD RD	N/A, No Curb	N	N	77.5
F031790	S CRYSTAL LAKE DR	4	Dover Shores West	S CRYSTAL LAKE DR & UNNAMED DRIVEWAY	NE	S	3201 CURRY FORD RD	Present	N	N	77.5
F031793	S CRYSTAL LAKE DR	4	Dover Shores West	S CRYSTAL LAKE DR & UNNAMED DRIVEWAY	SE	N	3201 CURRY FORD RD	Present	N	N	77.5
F031792	S CRYSTAL LAKE DR	4	Dover Shores West	S CRYSTAL LAKE DR & UNNAMED DRIVEWAY	NE	S	3201 CURRY FORD RD	Present	N	N	77.5
F031788	S CRYSTAL LAKE DR	4	Dover Shores West	S CRYSTAL LAKE DR & SHORES AL	NE	S	3202 MONTCLAIR RD	Present	N	N	77.5
F000331	E ANDERSON ST	4	Lake Cherokee	E ANDERSON ST & DELANEY AVE	SE		300 E ANDERSON ST	Present	Y	N	77.5
F000681	S PRIMROSE DR	4	Lake Como	S PRIMROSE DR & CLEMWOOD ST	NE	NA	2801 CLEMWOOD ST	Present	N	N	77.5
F000677	S PRIMROSE DR	4	Lake Como	S PRIMROSE DR & CLEMWOOD ST	SE	NA	2800 CLEMWOOD ST	Present	N	N	77.5
F016423	E MILLER ST	4	Lake Copeland	S ORANGE AVE & W MILLER ST & E MILLER ST & WISTERIA AVE	E	NA	101 E MILLER ST	Present	N	N	77.5
F011242	N SUMMERLIN AVE	4	Lake Eola Heights	HILLCREST ST & N SUMMERLIN AVE	SW	N	644 HILLCREST ST	Present	N	N	77.5
F011244	N SUMMERLIN AVE	4	Lake Eola Heights	HILLCREST ST & N SUMMERLIN AVE	SW	E	644 HILLCREST ST	Present	N	N	77.5
F012364	N SUMMERLIN AVE	4	Lake Eola Heights	N SUMMERLIN AVE & E LIVINGSTON ST	SE	N	341 N SUMMERLIN AVE	Present	Y	N	77.5
F012370	N SUMMERLIN AVE	4	Lake Eola Heights	N SUMMERLIN AVE & E LIVINGSTON ST	SW	N	646 E LIVINGSTON ST	Present	Y	N	77.5
F012362	N SUMMERLIN AVE	4	Lake Eola Heights	N SUMMERLIN AVE & E LIVINGSTON ST	SE	W	341 N SUMMERLIN AVE	Present	Y	N	77.5

Ramp ID	Street Name	Comm. District	Neighborhood	Intersection	Intersect. Quadrant	Ped. Travel Direction	Nearest Parcel Address	Status	Marked Crossing	Midblock Crossing	Sidewalk Priority
F028991	N PRIMROSE DR	4	Milk District	N PRIMROSE DR & UNNAMED RD	NW	S	2720 E ROBINSON ST	N/A, No Curb	N	N	77.5
F028990	N PRIMROSE DR	4	Milk District	N PRIMROSE DR & UNNAMED RD	NW	S	200 N PRIMROSE DR	N/A, No Curb	N	N	77.5
F028992	N PRIMROSE DR	4	Milk District	N PRIMROSE DR & UNNAMED RD	SW	N	2720 E ROBINSON ST	N/A, No Curb	N	N	77.5
F028989	N PRIMROSE DR	4	Milk District	N PRIMROSE DR & UNNAMED RD	SW	N	200 N PRIMROSE DR	N/A, No Curb	N	N	77.5
F013899	S GRAHAM AVE	4	Milk District	S GRAHAM AVE & E CHURCH ST	SE	W	2600 E CHURCH ST	Present	N	N	77.5
F011673	N PRIMROSE DR	4	Milk District	N PRIMROSE DR & E WASHINGTON ST	NW		2717 E WASHINGTON ST	Present	N	N	77.5
F013897	S GRAHAM AVE	4	Milk District	S GRAHAM AVE & E CHURCH ST	NE		115 S GRAHAM AVE	Present	N	N	77.5
F013902	E JACKSON ST	4	Milk District	E JACKSON ST & S GRAHAM AVE	NW		2525 E JACKSON ST	Present	N	N	77.5
F013909	E JACKSON ST	4	Milk District	E JACKSON ST & S GRAHAM AVE	NE		2601 E JACKSON ST	Present	N	N	77.5
F013975	N PRIMROSE DR	4	Milk District	N PRIMROSE DR & E JEFFERSON ST	SW		2718 E JEFFERSON ST	Present	N	N	77.5
F013973	N PRIMROSE DR	4	Milk District	N PRIMROSE DR & E JEFFERSON ST	NW		2721 E JEFFERSON ST	Present	N	N	77.5
F012065	E WASHINGTON ST	4	South Eola	E WASHINGTON ST & N EOLA DR	NE	S	101 N EOLA DR	Present	Y	N	77.5
F000959	CURRY FORD RD	4	Dover Shores West	CURRY FORD RD & EDMUNDSHIRE LN	NW	NA	4131 CURRY FORD RD	Present	Y	N	77.0
F015355	PEEL AVE	4	Lake Terrace	PEEL AVE & ORANGE PEEL CT	NW		2699 ORANGE PEEL CT	Present	N	N	77.0
F003807	W GORE ST	4	South Division	W GORE ST & S DIVISION AVE	SW		426 W GORE ST	Present	Y	N	77.0
F003844	S DIVISION AVE	4	South Division	CONROY ST & S DIVISION AVE	SW		1500 S DIVISION AVE	Present	N	N	77.0
F003848	S DIVISION AVE	4	South Division	S DIVISION AVE & W MILLER ST	NW		1510 S DIVISION AVE	Present	N	N	77.0
F014168	N FERN CREEK AVE	4	Colonialtown North	WEBER ST & N FERN CREEK AV	SW	NA	940 N FERNCREEK AVE	Present	N	N	76.5
F008647	N FERN CREEK AVE	4	Colonialtown North	WOODWARD ST & N FERN CREEK AV	SW	NA	716 N FERNCREEK AVE	Present	N	N	76.5
F015000	S SUMMERLIN AVE	4	Lake Davis/Greenwood	S SUMMERLIN AVE & GREENWOOD ST	SE		701 S SUMMERLIN AVE	Present	N	N	76.5
F029197	W GORE ST	4	South Orange	C S X RR & W GORE ST	NE	W	231 W GORE ST	N/A, No Curb	N	N	76.5
F016599	W GORE ST	4	South Orange	W GORE ST & LUCERNE TER	NW	E	830 LUCERNE TER	Present	N	N	76.5
F016600	W GORE ST	4	South Orange	W GORE ST & LUCERNE TER	NE		818 S MAIN LN	Present	N	N	76.5
F016460	W GORE ST	4	South Orange	W GORE ST & KUHL AVE	NW		818 S MAIN LN	Present	N	N	76.5

Ramp ID	Street Name	Comm. District	Neighborhood	Intersection	Intersect. Quadrant	Ped. Travel Direction	Nearest Parcel Address	Status	Marked Crossing	Midblock Crossing	Sidewalk Priority
F028262	N PRIMROSE DR	4	Colonial Town Center	N PRIMROSE DR & UNNAMED RD	NE	S	2800 E COLONIAL DR	N/A, No Curb	N	N	76.0
F028263	N PRIMROSE DR	4	Colonial Town Center	N PRIMROSE DR & UNNAMED RD	SE	N	657 N PRIMROSE DR	N/A, No Curb	N	N	76.0
F010525	E LIVINGSTON ST	4	Colonialtown South	E LIVINGSTON ST & ROSWELL AVE	SE		347 ROSWELL AVE	Present	Y	N	76.0
F011374	HILLCREST ST	4	Colonialtown South	N HAMPTON AVE & HILLCREST ST	NW		1920 E COLONIAL DR	Present	N	N	76.0
F010529	E LIVINGSTON ST	4	Colonialtown South	E LIVINGSTON ST & N HILLSIDE AVE	SW		348 N HILLSIDE AVE	Present	Y	N	76.0
F017086	DELANEY AVE	4	Lake Cherokee	BAY ST & DELANEY AVE	NW	S	720 DELANEY AVE	Present	N	N	76.0
F012546	CATHCART AVE	4	Lake Eola Heights	CATHCART AVE & RIDGEWOOD ST	NE	S	331 CATHCART AVE	Present	Y	N	76.0
F012564	CATHCART AVE	4	Lake Eola Heights	CATHCART AVE & RIDGEWOOD ST	SW	E	321 HILLMAN AVE	Present	Y	N	76.0
F012561	CATHCART AVE	4	Lake Eola Heights	CATHCART AVE & RIDGEWOOD ST	SW	N	321 HILLMAN AVE	Present	Y	N	76.0
F012556	CATHCART AVE	4	Lake Eola Heights	CATHCART AVE & RIDGEWOOD ST	NW	E	505 E RIDGEWOOD ST	Present	Y	N	76.0
F012544	CATHCART AVE	4	Lake Eola Heights	CATHCART AVE & RIDGEWOOD ST	SE	N	605 E ROBINSON ST	Present	Y	N	76.0
F012554	CATHCART AVE	4	Lake Eola Heights	CATHCART AVE & RIDGEWOOD ST	NW	S	505 E RIDGEWOOD ST	Present	Y	N	76.0
F012549	CATHCART AVE	4	Lake Eola Heights	CATHCART AVE & RIDGEWOOD ST	NE	W	331 CATHCART AVE	Present	Y	N	76.0
F012541	CATHCART AVE	4	Lake Eola Heights	CATHCART AVE & RIDGEWOOD ST	SE	W	605 E ROBINSON ST	Present	Y	N	76.0
F010990	E LIVINGSTON ST	4	Milk District	E LIVINGSTON ST & N GRAHAM AVE	SE		2602 E LIVINGSTON ST	Present	N	N	76.0
F031896	E PINELOCH AV	4	Pineloch	E PINELOCH AV & UNNAMED DRIVEWAY	NE	W	2849 S ORANGE AVE	Present	N	N	76.0
F031898	E PINELOCH AV	4	Pineloch	E PINELOCH AV & UNNAMED DRIVEWAY	NE	W	2849 S ORANGE AVE	Present	N	N	76.0
F031897	E PINELOCH AV	4	Pineloch	E PINELOCH AV & UNNAMED DRIVEWAY	NW	E	2849 S ORANGE AVE	Present	N	N	76.0
F031895	E PINELOCH AV	4	Pineloch	E PINELOCH AV & UNNAMED DRIVEWAY	NW	E	2849 S ORANGE AVE	Present	N	N	76.0
F031894	E PINELOCH AV	4	Pineloch	E PINELOCH AV & UNNAMED DRIVEWAY	NE	W	2849 S ORANGE AVE	Present	N	N	76.0
F032079	E PINELOCH AV	4	Pineloch	E PINELOCH AV & UNNAMED DRIVEWAY	NW	E	2893 S ORANGE AVE	Present	N	N	76.0
F032078	E PINELOCH AV	4	Pineloch	E PINELOCH AV & UNNAMED DRIVEWAY	NE	W	2893 S ORANGE AVE	Present	N	N	76.0
F031893	E PINELOCH AV	4	Pineloch	E PINELOCH AV & UNNAMED DRIVEWAY	NW	E	2849 S ORANGE AVE	Present	N	N	76.0
F017868	N EOLA DR	4	South Eola	MID BLOCK N EOLA DR	NA	NA	215 N EOLA DR	Present	N	Y	76.0

Ramp ID	Street Name	Comm. District	Neighborhood	Intersection	Intersect. Quadrant	Ped. Travel Direction	Nearest Parcel Address	Status	Marked Crossing	Midblock Crossing	Sidewalk Priority
F012257	E JEFFERSON ST	4	Thornton Park	E JEFFERSON ST & N HYER AVE	NW		800 E ROBINSON ST	Present	Y	N	76.0
F028715	N BUMBY AVE	4	ColoniaItown North	N BUMBY AVE & UNNAMED RD	SW	N	2301 E COLONIAL DR	Present	N	N	75.5
F028716	N BUMBY AVE	4	ColoniaItown North	N BUMBY AVE & UNNAMED RD	NW	S	2301 E COLONIAL DR	Present	N	N	75.5
F011430	PARK LAKE ST	4	ColoniaItown North	SHINE AV & PARK LAKE ST	NW	NA	800 N SHINE AVE	Present	N	N	75.5
F016892	DELANEY AVE	4	Lake Copeland	ANNIE ST & DELANEY AVE	S		1002 DELANEY AVE	Present	N	N	75.5
F016882	E GORE ST	4	Lake Copeland	BRADSHAW TER & E GORE ST	SW	E	142 E GORE ST	Present	N	N	75.5
F031501	E LIVINGSTON ST	4	Lake Eola Heights	E LIVINGSTON ST & UNNAMED DRIVEWAY	SW	E	326 N MILLS AVE	Present	N	N	75.5
F031500	E LIVINGSTON ST	4	Lake Eola Heights	E LIVINGSTON ST & UNNAMED DRIVEWAY	SE	W	326 N MILLS AVE	Present	N	N	75.5
F012945	RIDGEWOOD ST	4	Lake Eola Heights	RIDGEWOOD ST & BROADWAY AVE	NE	W	323 BROADWAY AVE	Present	N	N	75.5
F011530	HILLMAN AVE	4	Lake Eola Heights	HILLMAN AVE & RIDGEWOOD ST	NW	E	330 HILLMAN AVE	Present	Y	N	75.5
F012929	RIDGEWOOD ST	4	Lake Eola Heights	RIDGEWOOD ST & BROADWAY AVE	SW	N	315 E ROBINSON ST	Present	N	N	75.5
F012954	RIDGEWOOD ST	4	Lake Eola Heights	RIDGEWOOD ST & BROADWAY AVE	NW	E	330 BROADWAY AVE	Present	N	N	75.5
F012951	RIDGEWOOD ST	4	Lake Eola Heights	RIDGEWOOD ST & BROADWAY AVE	NW	S	330 BROADWAY AVE	Present	N	N	75.5
F011505	HILLMAN AVE	4	Lake Eola Heights	HILLMAN AVE & RIDGEWOOD ST	SW	N	421 E ROBINSON ST	Present	Y	N	75.5
F011508	HILLMAN AVE	4	Lake Eola Heights	HILLMAN AVE & RIDGEWOOD ST	SW	E	421 E ROBINSON ST	Present	Y	N	75.5
F011510	HILLMAN AVE	4	Lake Eola Heights	HILLMAN AVE & RIDGEWOOD ST	SE	W	321 HILLMAN AVE	Present	Y	N	75.5
F011515	HILLMAN AVE	4	Lake Eola Heights	HILLMAN AVE & RIDGEWOOD ST	SE	N	321 HILLMAN AVE	Present	Y	N	75.5
F012937	RIDGEWOOD ST	4	Lake Eola Heights	RIDGEWOOD ST & BROADWAY AVE	SE	N	401 E ROBINSON ST	Present	N	N	75.5
F012931	RIDGEWOOD ST	4	Lake Eola Heights	RIDGEWOOD ST & BROADWAY AVE	SW	E	315 E ROBINSON ST	Present	N	N	75.5
F011527	HILLMAN AVE	4	Lake Eola Heights	HILLMAN AVE & RIDGEWOOD ST	NW	S	330 HILLMAN AVE	Present	Y	N	75.5
F011520	HILLMAN AVE	4	Lake Eola Heights	HILLMAN AVE & RIDGEWOOD ST	NE	W	505 E RIDGEWOOD ST	Present	Y	N	75.5
F011518	HILLMAN AVE	4	Lake Eola Heights	HILLMAN AVE & RIDGEWOOD ST	NE	S	505 E RIDGEWOOD ST	Present	Y	N	75.5
F012392	N HYER AVE	4	Lake Eola Heights	N HYER AVE & E LIVINGSTON ST	SE	N	1000 E LIVINGSTON ST	Present	Y	N	75.5
F012395	N HYER AVE	4	Lake Eola Heights	N HYER AVE & E LIVINGSTON ST	SE	W	1000 E LIVINGSTON ST	Present	Y	N	75.5

Ramp ID	Street Name	Comm. District	Neighborhood	Intersection	Intersect. Quadrant	Ped. Travel Direction	Nearest Parcel Address	Status	Marked Crossing	Midblock Crossing	Sidewalk Priority
F012947	RIDGEWOOD ST	4	Lake Eola Heights	RIDGEWOOD ST & BROADWAY AVE	NE	S	323 BROADWAY AVE	Present	N	N	75.5
F012934	RIDGEWOOD ST	4	Lake Eola Heights	RIDGEWOOD ST & BROADWAY AVE	SE	W	401 E ROBINSON ST	Present	N	N	75.5
F028756	E MICHIGAN ST	4	Pineloch	E MICHIGAN ST & UNNAMED RD	SE	W	408 E MICHIGAN ST	Present	N	N	75.5
F028757	E MICHIGAN ST	4	Pineloch	E MICHIGAN ST & UNNAMED RD	SE	W	444 E MICHIGAN ST	Present	N	N	75.5
F028755	E MICHIGAN ST	4	Pineloch	E MICHIGAN ST & UNNAMED RD	SW	E	408 E MICHIGAN ST	Present	N	N	75.5
F028758	E MICHIGAN ST	4	Pineloch	E MICHIGAN ST & UNNAMED RD	SW	E	426 E MICHIGAN ST	Present	N	N	75.5
F015938	E MICHIGAN ST	4	Pineloch	E MICHIGAN ST & DELANEY AVE	SE		408 E MICHIGAN ST	Present	Y	N	75.5
F015934	E MICHIGAN ST	4	Pineloch	E MICHIGAN ST & S OSCEOLA AVE	SW		444 E MICHIGAN ST	Present	Y	N	75.5
F017156	COLUMBIA ST	4	South Division	COLUMBIA ST & ATLANTA AVE	SE	N	1215 ATLANTA AVE	Present	N	N	75.5
F016848	COLUMBIA ST	4	South Orange	SLIGH BLVD & COLUMBIA ST	NE		115 W COLUMBIA ST	Present	Y	N	75.5
F016840	COLUMBIA ST	4	South Orange	LUCERNE TER & COLUMBIA ST	NW		115 W COLUMBIA ST	Present	N	N	75.5
F016148	E MICHIGAN ST	4	Wadeview Park	E MICHIGAN ST & DELANEY AVE	NW	E	375 E MICHIGAN ST	Present	Y	N	75.5
F016147	E MICHIGAN ST	4	Wadeview Park	E MICHIGAN ST & DELANEY AVE	NW	S	375 E MICHIGAN ST	Present	Y	N	75.5
F028228	MAGUIRE BLVD	4	Colonial Town Center	MAGUIRE BLVD & UNNAMED RD	NW	S	718 MAGUIRE BLVD	N/A, No Curb	N	N	75.0
F028227	MAGUIRE BLVD	4	Colonial Town Center	MAGUIRE BLVD & UNNAMED RD	SW	N	718 MAGUIRE BLVD	N/A, No Curb	N	N	75.0
F028226	MAGUIRE BLVD	4	Colonial Town Center	MAGUIRE BLVD & UNNAMED RD	NW	S	718 MAGUIRE BLVD	N/A, No Curb	N	N	75.0
F028225	MAGUIRE BLVD	4	Colonial Town Center	MAGUIRE BLVD & UNNAMED RD	SW	N	718 MAGUIRE BLVD	N/A, No Curb	N	N	75.0
F028224	MAGUIRE BLVD	4	Colonial Town Center	MAGUIRE BLVD & UNNAMED RD	NW	S	3025 E COLONIAL DR	N/A, No Curb	N	N	75.0
F028223	MAGUIRE BLVD	4	Colonial Town Center	MAGUIRE BLVD & UNNAMED RD	SW	N	3025 E COLONIAL DR	N/A, No Curb	N	N	75.0
F007684	ILLINOIS ST	4	Colonialtown North	N FERN CREEK AV & ILLINOIS ST	SW	NA	820 N FERNCREEK AVE	Present	N	N	75.0
F014456	N FERN CREEK AVE	4	Colonialtown North	WEBER ST & N FERN CREEK AV	NE	NA	1001 N FERNCREEK AVE	Present	N	N	75.0
F014461	CANTON ST	4	Colonialtown North	CANTON ST & N FERN CREEK AV	SE	NA	1019 N FERNCREEK AVE	Present	N	N	75.0
F011418	N FERN CREEK AVE	4	Colonialtown North	PARK LAKE ST & N FERN CREEK AV	NW	NA	820 N FERNCREEK AVE	Present	N	N	75.0
F012871	N FERN CREEK AVE	4	Colonialtown North	N FERN CREEK AV & PARK LAKE ST	NE	NA	1601 PARK LAKE ST	Present	N	N	75.0

Ramp ID	Street Name	Comm. District	Neighborhood	Intersection	Intersect. Quadrant	Ped. Travel Direction	Nearest Parcel Address	Status	Marked Crossing	Midblock Crossing	Sidewalk Priority
F012703	N FERN CREEK AVE	4	Colonialtown North	PARK LAKE ST & N FERN CREEK AV	SW	NA	800 N FERNCREEK AVE	Present	N	N	75.0
F007050	ILLINOIS ST	4	Colonialtown North	ILLINOIS ST & N FERN CREEK AV	SE	NA	821 N FERNCREEK AVE	Present	N	N	75.0
F012695	N FERN CREEK AVE	4	Colonialtown North	N FERN CREEK AV & PINECREST PL	NW	NA	800 N FERNCREEK AVE	Present	N	N	75.0
F013132	E AMELIA ST	4	Colonialtown South	E AMELIA ST & N HAMPTON AVE	NW		500 N HAMPTON AVE	Present	Y	N	75.0
F011060	N FERN CREEK AVE	4	Colonialtown South	RIDGEWOOD ST & N FERN CREEK AVE	NW	NA	326 N FERNCREEK AVE	Present	N	N	75.0
F011072	E LIVINGSTON ST	4	Colonialtown South	E LIVINGSTON ST & N FERN CREEK AVE	SW	E	1524 E LIVINGSTON ST	Present	Y	N	75.0
F011162	N FERN CREEK AVE	4	Colonialtown South	RIDGEWOOD ST & N FERN CREEK AVE	SE	NA	319 N FERNCREEK AVE	Present	N	N	75.0
F017454	RIDGEWOOD ST	4	Colonialtown South	RIDGEWOOD ST & N FERN CREEK AVE	SW	N	320 N FERNCREEK AVE	Present	N	N	75.0
F017074	EUCLID AVE	4	Delaney Park	EUCLID AVE & RICHMOND ST	SE		400 RICHMOND ST	Present	N	N	75.0
F011355	HILLCREST ST	4	Lake Eola Heights	HIGHLAND AVE & HILLCREST ST	NE		301 HILLCREST ST	Present	N	N	75.0
F013122	E AMELIA ST	4	Colonialtown South	N HILLSIDE AVE & E AMELIA ST	NW		502 N HILLSIDE AVE	Present	N	N	74.5
F010521	E LIVINGSTON ST	4	Colonialtown South	E LIVINGSTON ST & ROSWELL AVE	SW		346 ROSWELL AVE	Present	Y	N	74.5
F010462	E LIVINGSTON ST	4	Colonialtown South	E LIVINGSTON ST & N FOREST AVE	SE		345 FOREST AVE	Present	Y	N	74.5
F010427	N HAMPTON AVE	4	Colonialtown South	N HAMPTON AVE & GLENSIDE LN	NE		311 N HAMPTON AVE	Present	Y	N	74.5
F013120	E AMELIA ST	4	Colonialtown South	N HILLSIDE AVE & E AMELIA ST	NE		505 N HILLSIDE AVE	Present	N	N	74.5
F000319	E ANDERSON ST	4	Lake Cherokee	E ANDERSON ST & MARGARET CT	SW		512 MARGARET CT	Present	Y	N	74.5
F016919	DELANEY AVE	4	Lake Cherokee	DELANEY AVE & S LUCERNE CIR E & PONCE DE LEON PL	SW	N	236 S LUCERNE CIR E	Present	Y	N	74.5
F012337	E LIVINGSTON ST	4	Lake Eola Heights	E LIVINGSTON ST & BROADWAY AVE	NE	S	401 E LIVINGSTON ST	Present	Y	N	74.5
F012339	E LIVINGSTON ST	4	Lake Eola Heights	E LIVINGSTON ST & BROADWAY AVE	NE	W	401 E LIVINGSTON ST	Present	Y	N	74.5
F011627	N HAMPTON AVE	4	Lawsona/Fern Creek	N HAMPTON AVE & E WASHINGTON ST	NE		2005 E WASHINGTON ST	Present	N	N	74.5
F011620	N HAMPTON AVE	4	Lawsona/Fern Creek	N HAMPTON AVE & E WASHINGTON ST	NW		1923 E WASHINGTON ST	Present	N	N	74.5
F013222	E JEFFERSON ST	4	Lawsona/Fern Creek	E JEFFERSON ST & N HAMPTON AVE	SE		121 N HAMPTON AVE	Present	N	N	74.5
F013225	E JEFFERSON ST	4	Lawsona/Fern Creek	E JEFFERSON ST & N HAMPTON AVE	NE		2001 E JEFFERSON ST	Present	N	N	74.5
F023671	E CHURCH ST	4	Milk District	E CHURCH ST & UNNAMED RD	SE	W	2404 E CHURCH ST	Present	N	N	74.5

Ramp ID	Street Name	Comm. District	Neighborhood	Intersection	Intersect. Quadrant	Ped. Travel Direction	Nearest Parcel Address	Status	Marked Crossing	Midblock Crossing	Sidewalk Priority
F023672	E CHURCH ST	4	Milk District	E CHURCH ST & UNNAMED RD	SW	E	2404 E CHURCH ST	Present	N	N	74.5
F015786	E PINELOCH AVE	4	Pineloch	SYLVAN AVE & E PINELOCH AVE	SW	E	208 E PINELOCH AVE	Present	N	N	74.5
F015789	E PINELOCH AVE	4	Pineloch	SYLVAN AVE & E PINELOCH AVE	SE	W	312 E PINELOCH AVE	Present	N	N	74.5
F027034	S SHINE AVE	4	Wadeview Park	S SHINE AVE & UNNAMED RD	SW	N	1479 E MICHIGAN ST	Present	N	N	74.5
F017096	N FOREST AVE	4	Colonialtown North	VIRGINIA DR & N FOREST AV	SW	NA	2106 VIRGINIA DR	Present	N	N	74.0
F017159	N FOREST AVE	4	Colonialtown North	VIRGINIA DR & N FOREST AV	SE	NA	2200 VIRGINIA DR	Present	N	N	74.0
F009570	N FERN CREEK AVE	4	Colonialtown South	N FERN CREEK AVE & HILLCREST ST	SE	W	1600 HILLCREST ST	Present	N	N	74.0
F009574	N FERN CREEK AVE	4	Colonialtown South	N FERN CREEK AVE & HILLCREST ST	SE	N	1600 HILLCREST ST	Present	N	N	74.0
F009581	N FERN CREEK AVE	4	Colonialtown South	N FERN CREEK AVE & HILLCREST ST	NE	W	629 N FERNCREEK AVE	Present	N	N	74.0
F014308	S PRIMROSE DR	4	Lake Como	S PRIMROSE DR & HARGILL DR	NW		2721 HARGILL DR	Present	N	N	74.0
F009132	E AMELIA ST	4	Lake Eola Heights	HIGHLAND AVE & E AMELIA ST	NE		309 CONFIDENTIAL	Present	N	N	74.0
F012332	E LIVINGSTON ST	4	Lake Eola Heights	E LIVINGSTON ST & BROADWAY AVE	NW	S	400 BROADWAY AVE	Present	Y	N	74.0
F012335	E LIVINGSTON ST	4	Lake Eola Heights	E LIVINGSTON ST & BROADWAY AVE	NW	E	400 BROADWAY AVE	Present	Y	N	74.0
F009128	E AMELIA ST	4	Lake Eola Heights	HIGHLAND AVE & E AMELIA ST	NW		235 E AMELIA ST	Present	N	N	74.0
F011398	HIBISCUS CT	4	Lake Eola Heights	HIBISCUS CT & HIGHLAND AVE	SW		520 HIGHLAND AVE	Present	N	N	74.0
F011594	E WASHINGTON ST	4	Lawsona/Fern Creek	E WASHINGTON ST & N FERN CREEK AVE	SE	N	1600 E WASHINGTON ST	Present	N	N	74.0
F011592	E WASHINGTON ST	4	Lawsona/Fern Creek	E WASHINGTON ST & N FERN CREEK AVE	SE	W	1600 E WASHINGTON ST	Present	Y	N	74.0
F028789	W MICHIGAN ST	4	South Orange	W MICHIGAN ST & UNNAMED RD	NE	W	35 W MICHIGAN ST	Present	N	N	74.0
F028791	W MICHIGAN ST	4	South Orange	W MICHIGAN ST & UNNAMED RD	NE	W	35 W MICHIGAN ST	Present	N	N	74.0
F028790	W MICHIGAN ST	4	South Orange	W MICHIGAN ST & UNNAMED RD	NW	E	35 W MICHIGAN ST	Present	N	N	74.0
F028788	W MICHIGAN ST	4	South Orange	W MICHIGAN ST & UNNAMED RD	NW	E	35 W MICHIGAN ST	Present	N	N	74.0
F016139	W MICHIGAN ST	4	South Orange	W MICHIGAN ST & KUNZE AVE	NE	W	2603 KUNZE AVE	Present	Y	N	74.0
F029280	ALTALOMA AVE	4	Colonialtown North	ALTALOMA AV & OREGON ST	NW	S	1121 N FERN CREEK AVE	Present	Y	N	73.5
F007243	ILLINOIS ST	4	Colonialtown North	ILLINOIS ST & N FERN CREEK AV	NE	NA	839 N FERNCREEK AVE	Present	N	N	73.5

Ramp ID	Street Name	Comm. District	Neighborhood	Intersection	Intersect. Quadrant	Ped. Travel Direction	Nearest Parcel Address	Status	Marked Crossing	Midblock Crossing	Sidewalk Priority
F007825	ILLINOIS ST	4	Colonialtown North	N FERN CREEK AV & ILLINOIS ST	NW	NA	OPPOSITE 839 N FERNCREEK AVE	Present	N	N	73.5
F007839	E MARKS ST	4	Colonialtown North	N FERN CREEK AV & E MARKS ST	SW	NA	1524 E MARKS ST	Present	Y	N	73.5
F016278	MONTANA ST	4	Colonialtown North	SPOKANE AV & MONTANA ST	NE	NA	1301 SPOKANE AVE	Present	N	N	73.5
F015777	MORRIS AVE	4	Colonialtown North	OREGON ST & MORRIS AV	NW	NA	1805 OREGON ST	Present	N	N	73.5
F007248	E MARKS ST	4	Colonialtown North	N FERN CREEK AV & E MARKS ST	SE	NA	1600 E MARKS ST	Present	Y	N	73.5
F010458	E LIVINGSTON ST	4	Colonialtown South	E LIVINGSTON ST & N FOREST AVE	SW		344 N FOREST AVE	Present	Y	N	73.5
F010360	E LIVINGSTON ST	4	Colonialtown South	E LIVINGSTON ST & FERN CIR	SE		1920 FERN CIR	Present	N	N	73.5
F010368	E LIVINGSTON ST	4	Colonialtown South	E LIVINGSTON ST & N HAMPTON AVE	SE		343 N HAMPTON AVE	Present	Y	N	73.5
F010849	N FERN CREEK AVE	4	Colonialtown South	N FERN CREEK AVE & HILLCREST ST	SW	E	1516 HILLCREST ST	Present	N	N	73.5
F010454	E LIVINGSTON ST	4	Colonialtown South	E LIVINGSTON ST & WESCOTT LN	SE		344 N FOREST AVE	Present	Y	N	73.5
F010846	N FERN CREEK AVE	4	Colonialtown South	N FERN CREEK AVE & HILLCREST ST	SW	N	1516 HILLCREST ST	Present	N	N	73.5
F010838	N FERN CREEK AVE	4	Colonialtown South	N FERN CREEK AVE & HILLCREST ST	NW	E	634 N FERNCREEK AVE	Present	N	N	73.5
F010835	N FERN CREEK AVE	4	Colonialtown South	N FERN CREEK AVE & HILLCREST ST	NW	S	634 N FERNCREEK AVE	Present	N	N	73.5
F010450	E LIVINGSTON ST	4	Colonialtown South	E LIVINGSTON ST & WESCOTT LN	SW		343 N HAMPTON AVE	Present	Y	N	73.5
F016921	DELANEY AVE	4	Lake Cherokee	DELANEY AVE & PARKING LOT	SW		500 DELANEY AVE	Present	N	N	73.5
F016918	DELANEY AVE	4	Lake Cherokee	DELANEY AVE & N LUCERNE CIR E	NW		500 DELANEY AVE	Present	Y	N	73.5
F014218	LAKE COMO CIR	4	Lake Como	LAKE COMO CIR & NEWARK WAY	S		527 LAKE COMO CIR	N/A, No Curb	Y	N	73.5
F014282	S HAMPTON AVE	4	Lake Como	S HAMPTON AVE & NEWMAN ST	SE		2014 NEWMAN ST	N/A, No Curb	N	N	73.5
F009754	N SUMMERLIN AVE	4	Lake Eola Heights	N SUMMERLIN AVE & E CONCORD ST	SW	N	538 N SUMMERLIN AVE	Present	N	N	73.5
F012385	N SUMMERLIN AVE	4	Lake Eola Heights	N SUMMERLIN AVE & E LIVINGSTON ST	NW	S	647 E LIVINGSTON ST	Present	Y	N	73.5
F012383	N SUMMERLIN AVE	4	Lake Eola Heights	N SUMMERLIN AVE & E LIVINGSTON ST	NW	E	647 E LIVINGSTON ST	Present	Y	N	73.5
F012375	N SUMMERLIN AVE	4	Lake Eola Heights	N SUMMERLIN AVE & E LIVINGSTON ST	NE	S	407 N SUMMERLIN AVE	Present	Y	N	73.5
F009746	N SUMMERLIN AVE	4	Lake Eola Heights	N SUMMERLIN AVE & E CONCORD ST	NW		645 E CONCORD ST	Present	N	N	73.5
F012377	N SUMMERLIN AVE	4	Lake Eola Heights	N SUMMERLIN AVE & E LIVINGSTON ST	NE	W	407 N SUMMERLIN AVE	Present	Y	N	73.5

Ramp ID	Street Name	Comm. District	Neighborhood	Intersection	Intersect. Quadrant	Ped. Travel Direction	Nearest Parcel Address	Status	Marked Crossing	Midblock Crossing	Sidewalk Priority
F011216	N SUMMERLIN AVE	4	Lake Eola Heights	N SUMMERLIN AVE & E CONCORD ST	SE		545 N SUMMERLIN AVE	Present	N	N	73.5
F013196	MCJORDAN AVE	4	Lawsona/Fern Creek	E JACKSON ST & MCJORDAN AVE	SW		300 REEVES CT	Present	N	N	73.5
F013199	MCJORDAN AVE	4	Lawsona/Fern Creek	E JACKSON ST & MCJORDAN AVE	NW		300 REEVES CT	Present	N	N	73.5
F013202	MCJORDAN AVE	4	Lawsona/Fern Creek	MCJORDAN AVE & E CHURCH ST	SW		1808 E CENTRAL BLVD	Present	N	N	73.5
F013903	E JACKSON ST	4	Milk District	E JACKSON ST & S GRAHAM AVE	SW	N	302 S GRAHAM AVE	Present	N	N	73.5
F015624	S SUMMERLIN AVE	4	Delaney Park	S SUMMERLIN AVE & WOODLAND ST	NW		1632 S SUMMERLIN AVE	Present	N	N	73.0
F011585	E WASHINGTON ST	4	Lawsona/Fern Creek	E WASHINGTON ST & N FERN CREEK AVE	NE	W	1601 E WASHINGTON ST	Present	Y	N	73.0
F011600	E WASHINGTON ST	4	Lawsona/Fern Creek	E WASHINGTON ST & N FERN CREEK AVE	SW	E	1522 E WASHINGTON ST	Present	Y	N	73.0
F011587	E WASHINGTON ST	4	Lawsona/Fern Creek	E WASHINGTON ST & N FERN CREEK AVE	NE	S	1601 E WASHINGTON ST	Present	N	N	73.0
F012636	E CENTRAL BLVD	4	Lawsona/Fern Creek	E CENTRAL BLVD & S LAWSONA BLVD & N LAWSONA BLVD	NE	W	1501 E CENTRAL BLVD	Present	N	N	73.0
F012634	E CENTRAL BLVD	4	Lawsona/Fern Creek	E CENTRAL BLVD & S LAWSONA BLVD & N LAWSONA BLVD	NW	E	1417 E CENTRAL BLVD	Present	N	N	73.0
F011598	E WASHINGTON ST	4	Lawsona/Fern Creek	E WASHINGTON ST & N FERN CREEK AVE	SW	N	1522 E WASHINGTON ST	Present	N	N	73.0
F011676	N PRIMROSE DR	4	Milk District	N PRIMROSE DR & E WASHINGTON ST	SW		2716 E WASHINGTON ST	Present	N	N	73.0
F013977	N PRIMROSE DR	4	Milk District	N PRIMROSE DR & KILGORE ST	SW		12 N PRIMROSE DR	Present	N	N	73.0
F013976	N PRIMROSE DR	4	Milk District	N PRIMROSE DR & KILGORE ST	NW		30 N PRIMROSE DR	Present	N	N	73.0
F006812	N THORNTON AVE	4	Park Lake/Highland	N THORNTON AV & PARK LAKE ST	SE	NA	745 N THORNTON AVE	Present	Y	N	73.0
F028396	DELANEY AVE	4	Pineloch	DELANEY AVE & UNNAMED RD	NW	S	2860 DELANEY AVE	Present	N	N	73.0
F028397	DELANEY AVE	4	Pineloch	DELANEY AVE & UNNAMED RD	SW	N	2860 DELANEY AVE	Present	N	N	73.0
F028787	DELANEY AVE	4	Pineloch	DELANEY AVE & UNNAMED RD	NW	S	300 E MICHIGAN ST	Present	N	N	73.0
F028395	DELANEY AVE	4	Pineloch	DELANEY AVE & UNNAMED RD	SW	N	300 E MICHIGAN ST	Present	N	N	73.0
F015959	DELANEY AVE	4	Pineloch	DELANEY AVE & E ILLIANA ST	NE		400 E COMPTON ST	Present	N	N	73.0
F015965	E COMPTON ST	4	Pineloch	E COMPTON ST & S OSCEOLA AVE	NW		444 E MICHIGAN ST	Present	N	N	73.0
F015955	E COMPTON ST	4	Pineloch	E COMPTON ST & DELANEY AVE	SE		400 E COMPTON ST	Present	N	N	73.0
F015962	E COMPTON ST	4	Pineloch	E COMPTON ST & S OSCEOLA AVE	SW		2800 S OSCEOLA AVE	Present	N	N	73.0

Ramp ID	Street Name	Comm. District	Neighborhood	Intersection	Intersect. Quadrant	Ped. Travel Direction	Nearest Parcel Address	Status	Marked Crossing	Midblock Crossing	Sidewalk Priority
F015952	E MICHIGAN ST	4	Pineloch	E MICHIGAN ST & DELANEY AVE	SW		300 E MICHIGAN ST	Present	Y	N	73.0
F015951	SOUTHERN FRUIT LN	4	Pineloch	SOUTHERN FRUIT LN & DELANEY AVE	NW		2860 DELANEY AVE	Present	N	N	73.0
F015947	DELANEY AVE	4	Pineloch	DELANEY AVE & E ILLIANA ST	SE		2859 DELANEY AVE	Present	N	N	73.0
F015957	E COMPTON ST	4	Pineloch	E COMPTON ST & DELANEY AVE	NE		408 E MICHIGAN ST	Present	N	N	73.0
F012091	E WASHINGTON ST	4	Thornton Park	E WASHINGTON ST & HILL AVE	NE		801 E WASHINGTON ST	Present	N	N	73.0
F012263	E JEFFERSON ST	4	Thornton Park	E JEFFERSON ST & JAMES AVE	SW		124 JAMES AVE	Present	Y	N	73.0
F012180	N HYER AVE	4	Thornton Park	N HYER AVE & E WASHINGTON ST	NE		901 E WASHINGTON ST	Present	N	N	73.0
F012261	E JEFFERSON ST	4	Thornton Park	N HYER AVE & E JEFFERSON ST	SE		900 E JEFFERSON ST	Present	Y	N	73.0
F012273	E JEFFERSON ST	4	Thornton Park	E JEFFERSON ST & N HYER AVE	NE		911 E JEFFERSON ST	Present	Y	N	73.0
F013262	E CENTRAL BLVD	4	Thornton Park	E CENTRAL BLVD & N MILLS AVE	NE		1201 E CENTRAL BLVD	Present	Y	N	73.0
F012259	E JEFFERSON ST	4	Thornton Park	N HYER AVE & E JEFFERSON ST	SW		816 E JEFFERSON ST	Present	Y	N	73.0
F012087	E WASHINGTON ST	4	Thornton Park	E WASHINGTON ST & HILL AVE	NW		717 E WASHINGTON ST	Present	N	N	73.0
F012175	N HYER AVE	4	Thornton Park	N HYER AVE & E WASHINGTON ST	NW		813 E WASHINGTON ST	Present	N	N	73.0
F016261	E ESTHER ST	4	Wadeview Park	E ESTHER ST & DIX ALY	SW		2001 S ORANGE AVE	Present	N	N	73.0
F022691	ALTALOMA AVE	4	Colonialtown North	ALTALOMA AV & OREGON ST	SW	N	1620 OREGON ST	Present	Y	N	72.5
F008712	SHINE AVE	4	Colonialtown North	SHINE AV & WOODWARD ST	SW	NA	1217 E COLONIAL DR	Present	N	N	72.5
F015303	ALTALOMA AVE	4	Colonialtown North	ALTALOMA AV & OREGON ST	SW	E	1620 OREGON ST	Present	Y	N	72.5
F013502	GARVIN ST	4	Colonialtown North	N FERN CREEK AV & GARVIN ST	SE	NA	915 N FERNCREEK AVE	Present	N	N	72.5
F014118	E MARKS ST	4	Colonialtown North	N FERN CREEK AV & E MARKS ST	NE	NA	1603 E MARKS ST	Present	Y	N	72.5
F015274	ALTALOMA AVE	4	Colonialtown North	ALTALOMA AV & OREGON ST	SE	W	1700 OREGON ST	Present	Y	N	72.5
F010352	E LIVINGSTON ST	4	Colonialtown South	FERN CIR & E LIVINGSTON ST	SE		1908 E LIVINGSTON ST	Present	N	N	72.5
F010356	E LIVINGSTON ST	4	Colonialtown South	E LIVINGSTON ST & FERN CIR	SW		1910 CONFIDENTIAL	Present	N	N	72.5
F000339	DELANEY AVE	4	Lake Cherokee	DELANEY AVE & N LUCERNE CIR E	SW		OPPOSITE 539 DELANEY AVE	Present	Y	N	72.5
F029514	LAKE COMO CIR	4	Lake Como	LAKE COMO CIR & LITCHFIELD WAY	S	NW	601 LAKE COMO CIR	Present	Y	N	72.5

Ramp ID	Street Name	Comm. District	Neighborhood	Intersection	Intersect. Quadrant	Ped. Travel Direction	Nearest Parcel Address	Status	Marked Crossing	Midblock Crossing	Sidewalk Priority
F014370	LAKE COMO CIR	4	Lake Como	LAKE COMO CIR & HEMPSTEAD AVE	E		OPPOSITE 602 LAKE COMO CIR	N/A, No Curb	Y	N	72.5
F014220	LAKE COMO CIR	4	Lake Como	LAKE COMO CIR & LITCHFIELD WAY	W	SE	601 LAKE COMO CIR	N/A, No Curb	Y	N	72.5
F014312	S PRIMROSE DR	4	Lake Como	VINE ST & S PRIMROSE DR	NW	E	2797 VINE ST	Present	N	N	72.5
F014316	S PRIMROSE DR	4	Lake Como	VINE ST & S PRIMROSE DR	SW		2796 VINE ST	Present	N	N	72.5
F014314	S PRIMROSE DR	4	Lake Como	VINE ST & S PRIMROSE DR	NW	S	2797 VINE ST	Present	N	N	72.5
F031450	N HYER AV	4	Lake Eola Heights	N HYER AV & UNNAMED DRIVEWAY	NE	S	1017 E ROBINSON ST	Present	N	N	72.5
F031451	N HYER AV	4	Lake Eola Heights	N HYER AV & UNNAMED DRIVEWAY	SE	N	1017 E ROBINSON ST	Present	N	N	72.5
F009260	E CONCORD ST	4	Lake Eola Heights	E CONCORD ST & HIGHLAND AVE	SE	N	537 HIGHLAND AVE	Present	N	N	72.5
F009249	E CONCORD ST	4	Lake Eola Heights	E CONCORD ST & HIGHLAND AVE	NW	E	608 HIGHLAND AVE	Present	N	N	72.5
F011395	HIBISCUS CT	4	Lake Eola Heights	HIBISCUS CT & HIGHLAND AVE	NW		524 HIGHLAND AVE	Present	N	N	72.5
F012500	RIDGEWOOD ST	4	Lake Eola Heights	RIDGEWOOD ST & N HYER AVE	NW	E	823 E RIDGEWOOD ST	Present	Y	N	72.5
F012476	RIDGEWOOD ST	4	Lake Eola Heights	RIDGEWOOD ST & N HYER AVE	SE	W	1017 E ROBINSON ST	Present	Y	N	72.5
F012478	RIDGEWOOD ST	4	Lake Eola Heights	RIDGEWOOD ST & N HYER AVE	SE	N	1017 E ROBINSON ST	Present	Y	N	72.5
F012490	RIDGEWOOD ST	4	Lake Eola Heights	RIDGEWOOD ST & N HYER AVE	SW	N	800 E ROBINSON ST	Present	Y	N	72.5
F012493	RIDGEWOOD ST	4	Lake Eola Heights	RIDGEWOOD ST & N HYER AVE	SW	E	800 E ROBINSON ST	Present	Y	N	72.5
F012498	RIDGEWOOD ST	4	Lake Eola Heights	RIDGEWOOD ST & N HYER AVE	NW	S	823 E RIDGEWOOD ST	Present	Y	N	72.5
F009238	E CONCORD ST	4	Lake Eola Heights	E CONCORD ST & HIGHLAND AVE	SW	N	230 E CONCORD ST	Present	N	N	72.5
F027111	S CRYSTAL LAKE DR	4	Lake Terrace	S CRYSTAL LAKE DR & UNNAMED RD	SW	N	2950 CURRY FORD RD	Present	N	N	72.5
F013831	E JEFFERSON ST	4	Lawsona/Fern Creek	E JEFFERSON ST & N FERN CREEK AVE	SE		115 N FERNCREEK AVE	Present	N	N	72.5
F013829	E JEFFERSON ST	4	Lawsona/Fern Creek	E JEFFERSON ST & N FERN CREEK AVE	NW		1521 E JEFFERSON ST	Present	N	N	72.5
F013834	E JEFFERSON ST	4	Lawsona/Fern Creek	E JEFFERSON ST & N FERN CREEK AVE	NE	S	1601 E JEFFERSON ST	Present	N	N	72.5
F013832	E JEFFERSON ST	4	Lawsona/Fern Creek	E JEFFERSON ST & N FERN CREEK AVE	SW		1522 E JEFFERSON ST	Present	N	N	72.5
F015576	W KALEY ST	4	South Division	S DIVISION AVE & W KALEY ST	NE		415 W KALEY ST	Present	Y	N	72.5
F031694	COLUMBIA ST	4	South Orange	COLUMBIA ST & UNNAMED DRIVEWAY	NE	W	83 COLUMBIA ST	N/A, No Curb	N	N	72.5

Ramp ID	Street Name	Comm. District	Neighborhood	Intersection	Intersect. Quadrant	Ped. Travel Direction	Nearest Parcel Address	Status	Marked Crossing	Midblock Crossing	Sidewalk Priority
F031693	COLUMBIA ST	4	South Orange	COLUMBIA ST & UNNAMED DRIVEWAY	NW	E	83 COLUMBIA ST	N/A, No Curb	N	N	72.5
F027868	COLUMBIA ST	4	South Orange	COLUMBIA ST & UNNAMED RD	NE	W	39 COLUMBIA ST	Present	Y	N	72.5
F016281	W KALEY ST	4	South Orange	W KALEY ST & LUCERNE TER	SE		88 W KALEY ST	Present	Y	N	72.5
F016832	COLUMBIA ST	4	South Orange	COLUMBIA ST & SILVER CT	NW		7 W COLUMBIA ST	Present	N	N	72.5
F012267	E JEFFERSON ST	4	Thornton Park	E JEFFERSON ST & JAMES AVE	SE	W	125 JAMES AVE	Present	Y	N	72.5
F011075	E LIVINGSTON ST	4	Colonialtown South	E LIVINGSTON ST & N FERN CREEK AVE	NW	E	400 N FERNCREEK AVE	Present	Y	N	72.0
F029198	W GORE ST	4	South Orange	C S X RR & W GORE ST	SE	W	232 W GORE ST	N/A, No Curb	N	N	72.0
F016450	W GORE ST	4	South Orange	W GORE ST & SLIGH BLVD	SE		220 W GORE ST	Present	N	N	72.0
F031714	HILLCREST ST	4	Colonialtown South	HILLCREST ST & UNNAMED DRIVEWAY	NE	W	2300 E COLONIAL DR	Present	N	N	71.5
F031713	HILLCREST ST	4	Colonialtown South	HILLCREST ST & UNNAMED DRIVEWAY	NW	E	2300 E COLONIAL DR	Present	N	N	71.5
F013082	N HILLSIDE AVE	4	Colonialtown South	N HILLSIDE AVE & HILLCREST ST	SE		2208 HILLCREST ST	Present	N	N	71.5
F013080	N HILLSIDE AVE	4	Colonialtown South	N HILLSIDE AVE & HILLCREST ST	SW		2120 HILLCREST ST	Present	N	N	71.5
F014207	LAKE COMO CIR	4	Lake Como	LAKE COMO CIR & HEMPSTEAD AVE	S	NE	602 LAKE COMO CIR	Present	Y	N	71.5
F014205	LAKE COMO CIR	4	Lake Como	LAKE COMO CIR & HEMPSTEAD AVE	S	NW	602 LAKE COMO CIR	Present	N	N	71.5
F014369	LAKE COMO CIR	4	Lake Como	LAKE COMO CIR & HEMPSTEAD AVE	W		560 LAKE COMO CIR	Present	N	N	71.5
F009641	N HYER AVE	4	Lake Eola Heights	N HYER AVE & E LIVINGSTON ST	NW	S	821 E LIVINGSTON ST	Present	Y	N	71.5
F013307	E CENTRAL BLVD	4	South Eola	N SUMMERLIN AVE & E CENTRAL BLVD & S SUMMERLIN AVE	SW	E	630 E CENTRAL BLVD	Present	Y	N	71.5
F012059	E WASHINGTON ST	4	South Eola	E WASHINGTON ST & N EOLA DR	SE	N	600 E WASHINGTON ST	Present	Y	N	71.5
F012062	E WASHINGTON ST	4	South Eola	E WASHINGTON ST & N EOLA DR	SE	W	600 E WASHINGTON ST	Present	Y	N	71.5
F012079	N SUMMERLIN AVE	4	South Eola	N SUMMERLIN AVE & E WASHINGTON ST	SW		30 N SUMMERLIN AVE	Present	Y	N	71.5
F028793	W MICHIGAN ST	4	South Orange	W MICHIGAN ST & UNNAMED RD	SW	E	28 W MICHIGAN ST	Present	N	N	71.5
F028792	W MICHIGAN ST	4	South Orange	W MICHIGAN ST & UNNAMED RD	SE	W	28 W MICHIGAN ST	Present	N	N	71.5
F028795	W MICHIGAN ST	4	South Orange	W MICHIGAN ST & UNNAMED RD	SE	W	44 W MICHIGAN ST	Present	N	N	71.5
F028794	W MICHIGAN ST	4	South Orange	W MICHIGAN ST & UNNAMED RD	SW	E	44 W MICHIGAN ST	Present	N	N	71.5

Ramp ID	Street Name	Comm. District	Neighborhood	Intersection	Intersect. Quadrant	Ped. Travel Direction	Nearest Parcel Address	Status	Marked Crossing	Midblock Crossing	Sidewalk Priority
F016125	W MICHIGAN ST	4	South Orange	TAYLOR AVE & W MICHIGAN ST	SW		28 W MICHIGAN ST	Present	Y	N	71.5
F012089	E WASHINGTON ST	4	Thornton Park	E WASHINGTON ST & HILL AVE	SW		716 E WASHINGTON ST	Present	N	N	71.5
F012081	N SUMMERLIN AVE	4	Thornton Park	N SUMMERLIN AVE & E WASHINGTON ST	SE		700 E WASHINGTON ST	Present	Y	N	71.5
F009911	E CONCORD ST	4	Colonialtown South	N FERN CREEK AVE & E CONCORD ST	NE		601 N FERNCREEK AVE	Present	N	N	71.0
F014311	S PRIMROSE DR	4	Lake Como	S PRIMROSE DR & NANCY ST	SW		2750 NANCY ST	Present	N	N	71.0
F014309	S PRIMROSE DR	4	Lake Como	S PRIMROSE DR & HARGILL DR	SW		2722 HARGILL DR	Present	N	N	71.0
F014310	S PRIMROSE DR	4	Lake Como	S PRIMROSE DR & NANCY ST	NW		2751 NANCY ST	Present	N	N	71.0
F014995	S MILLS AVE	4	Lake Davis/Greenwood	PALMER ST & S MILLS AVE	SE		1200 PALMER ST	Present	N	N	71.0
F014993	S MILLS AVE	4	Lake Davis/Greenwood	GREENWOOD ST & S MILLS AVE	NE		625 S MILLS AVE	Present	N	N	71.0
F011538	MOUNT VERNON ST	4	Lake Eola Heights	MOUNT VERNON ST & UNNAMED ACCESS RD	NW	E	1010 CONCORD ST	Present	Y	N	71.0
F029200	W KALEY ST	4	South Orange	C S X RR & W KALEY ST	NE	W	133 W KALEY ST	N/A, No Curb	N	N	71.0
F028618	W KALEY ST	4	South Orange	W KALEY ST & UNNAMED RD	NE	W	119 W KALEY ST	Present	N	N	71.0
F028617	W KALEY ST	4	South Orange	W KALEY ST & UNNAMED RD	NW	E	119 W KALEY ST	Present	N	N	71.0
F016831	COLUMBIA ST	4	South Orange	COLUMBIA ST & SILVER CT	NE		1118 S ORANGE AVE	Present	N	N	71.0
F013324	S SUMMERLIN AVE	4	Thornton Park	E PINE ST & S SUMMERLIN AVE	NE	NA	703 E PINE ST	Present	N	N	71.0
F017375	E GRANT ST	4	Wadeview Park	E GRANT ST & DELANEY AVE	SE	N	400 E GRANT ST	Present	Y	N	71.0
F015744	OREGON ST	4	Colonialtown North	SPOKANE AV & OREGON ST	NW	NA	1417 OREGON ST	Present	N	N	70.5
F015740	OREGON ST	4	Colonialtown North	PORTLAND AV & OREGON ST	NE	NA	1109 PORTLAND AVE	Present	N	N	70.5
F011994	SHINE AVE	4	Colonialtown North	WOODWARD ST & SHINE AV	NE	NA	725 SHINE AVE	Present	N	N	70.5
F010157	HARWOOD ST	4	Colonialtown South	HARWOOD ST & N FERN CREEK AVE	SW	E	414 N FERNCREEK AVE	Present	N	N	70.5
F010372	E LIVINGSTON ST	4	Colonialtown South	FERN CIR & E LIVINGSTON ST	SW		1806 E LIVINGSTON ST	Present	N	N	70.5
F010216	E LIVINGSTON ST	4	Colonialtown South	E LIVINGSTON ST & ALTALOMA AVE	SE		1804 E LIVINGSTON ST	Present	N	N	70.5
F010212	E LIVINGSTON ST	4	Colonialtown South	E LIVINGSTON ST & ALTALOMA AVE	NE		1805 E LIVINGSTON ST	Present	N	N	70.5
F010181	HARWOOD ST	4	Colonialtown South	HARWOOD ST & N FERN CREEK AVE	NE	W	429 N FERNCREEK AVE	Present	N	N	70.5

Ramp ID	Street Name	Comm. District	Neighborhood	Intersection	Intersect. Quadrant	Ped. Travel Direction	Nearest Parcel Address	Status	Marked Crossing	Midblock Crossing	Sidewalk Priority
F010177	HARWOOD ST	4	Colonialtown South	HARWOOD ST & N FERN CREEK AVE	NE	S	429 N FERNCREEK AVE	Present	N	N	70.5
F010173	HARWOOD ST	4	Colonialtown South	HARWOOD ST & N FERN CREEK AVE	SE	N	421 N FERNCREEK AVE	Present	N	N	70.5
F009888	E CONCORD ST	4	Colonialtown South	N FERN CREEK AVE & E CONCORD ST	SW	N	1526 E CONCORD ST	Present	N	N	70.5
F010169	HARWOOD ST	4	Colonialtown South	HARWOOD ST & N FERN CREEK AVE	SE	W	421 N FERNCREEK AVE	Present	N	N	70.5
F010153	HARWOOD ST	4	Colonialtown South	HARWOOD ST & N FERN CREEK AVE	SW	N	414 N FERNCREEK AVE	Present	N	N	70.5
F010149	HARWOOD ST	4	Colonialtown South	HARWOOD ST & N FERN CREEK AVE	NW	E	1525 E HARWOOD ST	Present	N	N	70.5
F010145	HARWOOD ST	4	Colonialtown South	HARWOOD ST & N FERN CREEK AVE	NW	S	1525 E HARWOOD ST	Present	N	N	70.5
F015082	S MILLS AVE	4	Lake Davis/Greenwood	PALMER ST & S MILLS AVE	NE	S	549 S MILLS AVE	Present	N	N	70.5
F010937	HILLCREST ST	4	Lake Eola Heights	HILLCREST ST & IRMA AVE	NW		126 E COLONIAL DR	Present	N	N	70.5
F009637	N HYER AVE	4	Lake Eola Heights	N HYER AVE & E LIVINGSTON ST	NW	E	821 E LIVINGSTON ST	Present	Y	N	70.5
F009633	N HYER AVE	4	Lake Eola Heights	N HYER AVE & E LIVINGSTON ST	NE	S	407 N HYER AVE	Present	Y	N	70.5
F009629	N HYER AVE	4	Lake Eola Heights	N HYER AVE & E LIVINGSTON ST	NE	W	407 N HYER AVE	Present	Y	N	70.5
F011403	GENEVA PL	4	Lake Eola Heights	GENEVA PL & HIBISCUS CT	SE		120 HIBISCUS CT	Present	N	N	70.5
F015357	PEEL AVE	4	Lake Terrace	PEEL AVE & ORANGE PEEL CT	SW		2700 ORANGE PEEL CT	Present	N	N	70.5
F013891	S GRAHAM AVE	4	Milk District	S GRAHAM AVE & E PINE ST	SE		101 S GRAHAM AVE	Present	N	N	70.5
F016171	LANG AVE	4	Park Lake/Highland	VIRGINIA DR & LANG AV	SE	W	1350 N MILLS AVE	Present	N	N	70.5
F016559	AMERICA ST	4	South Orange	AMERICA ST & FRANKLIN LN	SW		714 FRANKLIN LN	Present	N	N	70.5
F016217	DELANEY AVE	4	Wadeview Park	DELANEY AVE & E HARDING ST	NE	S	2021 DELANEY AVE	Present	N	N	70.5
F016211	DELANEY AVE	4	Wadeview Park	DELANEY AVE & E HARDING ST	SW	E	240 E HARDING ST	Present	N	N	70.5
F016214	DELANEY AVE	4	Wadeview Park	DELANEY AVE & E HARDING ST	SE	N	2101 DELANEY AVE	Present	N	N	70.5
F016213	DELANEY AVE	4	Wadeview Park	DELANEY AVE & E HARDING ST	SE	W	2101 DELANEY AVE	Present	N	N	70.5
F015886	E JERSEY ST	4	Wadeview Park	E JERSEY ST & DELANEY AVE	SE		2601 DELANEY AVE	Present	N	N	70.5
F015741	DELANEY AVE	4	Wadeview Park	E MURIEL ST & DELANEY AVE	NE		2121 DELANEY AVE	Present	N	N	70.5
F013392	E PINE ST	4	Central Business District	MID BLOCK E PINE ST	NA	NA	201 E PINE ST	Present	Y	Y	70.0

Ramp ID	Street Name	Comm. District	Neighborhood	Intersection	Intersect. Quadrant	Ped. Travel Direction	Nearest Parcel Address	Status	Marked Crossing	Midblock Crossing	Sidewalk Priority
F013397	E PINE ST	4	Central Business District	MID BLOCK E PINE ST	NA	NA	201 E PINE ST	Present	Y	Y	70.0
F013400	E PINE ST	4	Central Business District	MID BLOCK E PINE ST	NA	NA	302 E PINE ST	Present	Y	Y	70.0
F014530	BRIERCLIFF DR	4	Delaney Park	BRIERCLIFF DR & S FERN CREEK AVE	SW		1540 BRIERCLIFF DR	Present	Y	N	70.0
F009727	N SUMMERLIN AVE	4	Lake Eola Heights	N SUMMERLIN AVE & MOUNT VERNON ST	NE	W	529 N SUMMERLIN AVE	Present	N	N	70.0
F017445	N SUMMERLIN AVE	4	Lake Eola Heights	N SUMMERLIN AVE & MOUNT VERNON ST	SW	NA	626 N SUMMERLIN AVE	Present	Y	N	70.0
F011226	N HYER AVE	4	Lake Eola Heights	N HYER AVE & HILLCREST ST	SW		614 N HYER AVE	Present	N	N	70.0
F011212	E CONCORD ST	4	Lake Eola Heights	N THORNTON AVE & E CONCORD ST	NW		602 N THORNTON AVE	Present	Y	N	70.0
F009723	N SUMMERLIN AVE	4	Lake Eola Heights	N SUMMERLIN AVE & MOUNT VERNON ST	NE	S	529 N SUMMERLIN AVE	Present	Y	N	70.0
F009731	N SUMMERLIN AVE	4	Lake Eola Heights	N SUMMERLIN AVE & MOUNT VERNON ST	SE	W	521 N SUMMERLIN AVE	Present	Y	N	70.0
F009373	E AMELIA ST	4	Lake Eola Heights	E AMELIA ST & N SUMMERLIN AVE	SW	N	646 E AMELIA ST	Present	Y	N	70.0
F009353	E AMELIA ST	4	Lake Eola Heights	E AMELIA ST & N SUMMERLIN AVE	SE	W	700 E AMELIA ST	Present	Y	N	70.0
F009357	E AMELIA ST	4	Lake Eola Heights	E AMELIA ST & N SUMMERLIN AVE	NE	W	503 N SUMMERLIN AVE	Present	Y	N	70.0
F009349	E AMELIA ST	4	Lake Eola Heights	E AMELIA ST & N SUMMERLIN AVE	SE	N	700 E AMELIA ST	Present	Y	N	70.0
F009361	E AMELIA ST	4	Lake Eola Heights	E AMELIA ST & N SUMMERLIN AVE	NE	S	503 N SUMMERLIN AVE	Present	Y	N	70.0
F009365	E AMELIA ST	4	Lake Eola Heights	E AMELIA ST & N SUMMERLIN AVE	NW	S	647 E AMELIA ST	Present	Y	N	70.0
F009369	E AMELIA ST	4	Lake Eola Heights	E AMELIA ST & N SUMMERLIN AVE	NW	E	647 E AMELIA ST	Present	Y	N	70.0
F009735	N SUMMERLIN AVE	4	Lake Eola Heights	N SUMMERLIN AVE & MOUNT VERNON ST	SE	N	521 N SUMMERLIN AVE	Present	Y	N	70.0
F014559	BRIERCLIFF DR	4	Lake Weldon	BRIERCLIFF DR & S FERN CREEK AVE	NW		1545 BRIERCLIFF DR	Present	Y	N	70.0
F014615	BRIERCLIFF DR	4	Lake Weldon	BRIERCLIFF DR & STACEY LN	E		1401 BRIERCLIFF DR	Present	N	N	70.0
F014528	S FERN CREEK AVE	4	Lancaster Park	S FERN CREEK AVE & LANCASTER DR	NW		1515 LANCASTER DR	Present	N	N	70.0
F013985	S PRIMROSE DR	4	Milk District	E PINE ST & S PRIMROSE DR	NW		20 S PRIMROSE DR	Present	N	N	70.0
F015678	DELANEY AVE	4	Pineloch	S OSCEOLA AVE & DELANEY AVE & E PINELOCH AVE	NW		2880 DELANEY AVE	Present	Y	N	70.0
F015791	E PINELOCH AVE	4	Pineloch	DELANEY ST & E PINELOCH AVE	SE	W	2901 DELANEY ST	Present	N	N	70.0
F012182	N HYER AVE	4	Thornton Park	N HYER AVE & E WASHINGTON ST	SE		900 E WASHINGTON ST	Present	N	N	70.0

Ramp ID	Street Name	Comm. District	Neighborhood	Intersection	Intersect. Quadrant	Ped. Travel Direction	Nearest Parcel Address	Status	Marked Crossing	Midblock Crossing	Sidewalk Priority
F012178	N HYER AVE	4	Thornton Park	N HYER AVE & E WASHINGTON ST	SW		898 E WASHINGTON ST	Present	N	N	70.0
F028591	S MILLS AVE	4	Wadeview Park	S MILLS AVE & UNNAMED RD	SW	N	2500 S MILLS AVE	Present	Y	N	70.0
F028592	S MILLS AVE	4	Wadeview Park	S MILLS AVE & UNNAMED RD	NW	S	2500 S MILLS AVE	Present	Y	N	70.0
F015525	S MILLS AVE	4	Wadeview Park	S MILLS AVE & E CRYSTAL LAKE AVE	SE		2501 S MILLS AVE	Present	N	N	70.0
F024395	CURRY FORD RD	4	Bel Air	CURRY FORD RD & S FERN CREEK AVE	NE	W	1601 CURRY FORD RD	Present	N	N	69.5
F011100	SHINE AVE	4	Colonialtown South	SHINE AVE & E LIVINGSTON ST	NW		1247 E LIVINGSTON ST	Present	Y	N	69.5
F011092	SHINE AVE	4	Colonialtown South	SHINE AVE & E LIVINGSTON ST	NE	S	403 N SHINE AVE	Present	Y	N	69.5
F011089	SHINE AVE	4	Colonialtown South	SHINE AVE & E LIVINGSTON ST	NE	W	403 N SHINE AVE	Present	Y	N	69.5
F014963	S MILLS AVE	4	Lake Davis/Greenwood	S MILLS AVE & NOBLE PL	NE		715 S MILLS AVE	Present	N	N	69.5
F014852	E GORE ST	4	Lake Davis/Greenwood	E GORE ST & EMERALD LN	NW		1315 E GORE ST	Present	N	N	69.5
F014918	S MILLS AVE	4	Lake Davis/Greenwood	CATHERINE ST & S MILLS AVE	NE		745 S MILLS AVE	Present	N	N	69.5
F014964	S MILLS AVE	4	Lake Davis/Greenwood	GREENWOOD ST & S MILLS AVE	SE		707 S MILLS AVE	Present	N	N	69.5
F017568	NOBLE PL	4	Lake Davis/Greenwood	S MILLS AVE & NOBLE PL	SE	N	727 S MILLS AVE	Present	N	N	69.5
F015066	S SUMMERLIN AVE	4	Lake Davis/Greenwood	PALMER ST & S SUMMERLIN AVE	NE		701 PALMER ST	Present	N	N	69.5
F009396	E AMELIA ST	4	Lake Eola Heights	E AMELIA ST & N HYER AVE	NE	W	507 N HYER AVE	Present	N	N	69.5
F009407	E AMELIA ST	4	Lake Eola Heights	E AMELIA ST & N HYER AVE	SE	W	1002 E AMELIA ST	Present	N	N	69.5
F009411	E AMELIA ST	4	Lake Eola Heights	E AMELIA ST & N HYER AVE	SE	N	1002 E AMELIA ST	Present	Y	N	69.5
F009769	E CONCORD ST	4	Lake Eola Heights	N HYER AVE & E CONCORD ST	NW	S	821 E CONCORD ST	Present	Y	N	69.5
F009772	E CONCORD ST	4	Lake Eola Heights	N HYER AVE & E CONCORD ST	NW	E	821 E CONCORD ST	Present	Y	N	69.5
F009393	E AMELIA ST	4	Lake Eola Heights	E AMELIA ST & N HYER AVE	NE	S	507 N HYER AVE	Present	Y	N	69.5
F011291	HILLCREST ST	4	Lake Eola Heights	HILLCREST ST & N EOLA DR	SW		618 HILLCREST ST	Present	N	N	69.5
F004687	PEEL AVE	4	Lake Terrace	BURCHSTONE DR & PEEL AVE	NE	NA	1798 BURCHSTONE DR	Present	Y	N	69.5
F004695	BURCHSTONE DR	4	Lake Terrace	BURCHSTONE DR & BURCHSTONE DR	NW	NA	1798 BURCHSTONE DR	Present	N	N	69.5
F024700	MILLENIA BLVD	4	Millenia	MILLENIA WATERS DR & MILLENIA BLVD & VILLAGES ON MILLENIA	SE	N	5182 MILLENIA BLVD	Present	Y	N	69.5

Ramp ID	Street Name	Comm. District	Neighborhood	Intersection	Intersect. Quadrant	Ped. Travel Direction	Nearest Parcel Address	Status	Marked Crossing	Midblock Crossing	Sidewalk Priority
F012423	MILLENNIA BLVD	4	Millenia	MILLENNIA BLVD & NORTHBRIDGE DR	SE	NA	4681 NORTHBRIDGE DR	Present	Y	N	69.5
F024709	MILLENNIA BLVD	4	Millenia	FOUNTAINS MILLENIA & MILLENIA BLVD	NE	S	5372 MILLENIA BLVD	Present	N	N	69.5
F024703	MILLENNIA BLVD	4	Millenia	MILLENNIA BLVD & PLACE AT MILLENIA & VILLAGES ON	NE	S	5202 MILLENIA BLVD	Present	Y	N	69.5
F029431	COLUMBIA ST	4	South Orange	COLUMBIA ST & UNNAMED RD	SE	W	1200 KUHL AVE	Present	Y	N	69.5
F029432	COLUMBIA ST	4	South Orange	COLUMBIA ST & UNNAMED RD	SW	E	1200 KUHL AVE	Present	Y	N	69.5
F029622	COLUMBIA ST	4	South Orange	COLUMBIA ST & UNNAMED RD	NE	W	95 COLUMBIA ST	Present	Y	N	69.5
F029623	COLUMBIA ST	4	South Orange	COLUMBIA ST & UNNAMED RD	NW	E	95 COLUMBIA ST	Present	Y	N	69.5
F012200	JAMES AVE	4	Thornton Park	JAMES AVE & E WASHINGTON ST	SW		914 E WASHINGTON ST	Present	N	N	69.5
F013293	E CENTRAL BLVD	4	Thornton Park	N HYER AVE & E CENTRAL BLVD & S HYER AVE	SW	N	816 E CENTRAL BLVD	Present	Y	N	69.5
F012204	JAMES AVE	4	Thornton Park	JAMES AVE & E WASHINGTON ST	SE		1000 E WASHINGTON ST	Present	N	N	69.5
F015857	E CRYSTAL LAKE ST	4	Wadeview Park	E CRYSTAL LAKE ST & DELANEY AVE	NE		401 E CRYSTAL LAKE ST	Present	N	N	69.5
F007723	ILLINOIS ST	4	Colonialtown North	SHINE AV & ILLINOIS ST	SW	NA	1236 ILLINOIS ST	Present	N	N	69.0
F016282	BELGRADE AVE	4	Colonialtown North	MONTANA ST & BELGRADE AV	NE	NA	1305 BELGRADE AVE	Present	N	N	69.0
F014451	CANTON ST	4	Colonialtown North	SHINE AV & CANTON ST	SW	NA	1020 N SHINE AVE	Present	N	N	69.0
F007718	ILLINOIS ST	4	Colonialtown North	SHINE AV & ILLINOIS ST	SE	NA	1400 ILLINOIS ST	Present	N	N	69.0
F016280	MONTANA ST	4	Colonialtown North	SPOKANE AV & MONTANA ST	NW	NA	1308 SPOKANE AVE	Present	N	N	69.0
F014137	SHINE AVE	4	Colonialtown North	WEBER ST & SHINE AV	SE	NA	947 SHINE AVE	Present	N	N	69.0
F015276	CANTON ST	4	Colonialtown North	SHINE AV & CANTON ST	NW	NA	1319 CANTON ST	Present	N	N	69.0
F015769	OREGON ST	4	Colonialtown North	PORTLAND AV & OREGON ST	NW	NA	1217 OREGON ST	Present	N	N	69.0
F014673	LAKE HIGHLAND DR	4	Colonialtown North	LAKE HIGHLAND DR & PORTLAND AV	SW	NA	1120 PORTLAND AVE	Present	N	N	69.0
F014669	LAKE HIGHLAND DR	4	Colonialtown North	LAKE HIGHLAND DR & PORTLAND AV	SE	NA	1400 LAKE HIGHLAND DR	Present	N	N	69.0
F014144	SHINE AVE	4	Colonialtown North	WEBER ST & SHINE AV	SW	NA	948 N SHINE AVE	Present	N	N	69.0
F015278	OREGON ST	4	Colonialtown North	SHINE AV & OREGON ST	SW	NA	1048 N SHINE AVE	Present	N	N	69.0
F014667	LAKE HIGHLAND DR	4	Colonialtown North	LAKE HIGHLAND DR & SPOKANE AV	SW	NA	1440 LAKE HIGHLAND DR	Present	N	N	69.0

Ramp ID	Street Name	Comm. District	Neighborhood	Intersection	Intersect. Quadrant	Ped. Travel Direction	Nearest Parcel Address	Status	Marked Crossing	Midblock Crossing	Sidewalk Priority
F012698	PINECREST PL	4	Colonialtown North	SHINE AV & PINECREST PL	NE	NA	1401 PINECREST PL	Present	N	N	69.0
F011449	LA SALLE AVE	4	Colonialtown North	PARK LAKE ST & LA SALLE AV	NW	NA	1425 PARK LAKE ST	Present	N	N	69.0
F010133	MOUNT VERNON ST	4	Colonialtown South	MOUNT VERNON ST & N FERN CREEK AVE	NW	E	1527 MOUNT VERNON ST	Present	Y	N	69.0
F010129	MOUNT VERNON ST	4	Colonialtown South	MOUNT VERNON ST & N FERN CREEK AVE	NW	S	1527 MOUNT VERNON ST	Present	N	N	69.0
F009885	E CONCORD ST	4	Colonialtown South	N FERN CREEK AVE & E CONCORD ST	SW	E	1526 E CONCORD ST	Present	N	N	69.0
F017554	GREENWOOD ST	4	Lake Davis/Greenwood	GREENWOOD ST & S MILLS AVE	SW	N	1120 GREENWOOD ST	Present	N	N	69.0
F009120	E AMELIA ST	4	Lake Eola Heights	E AMELIA ST & GENEVA PL	NW		117 E AMELIA ST	Present	N	N	69.0
F010918	E AMELIA ST	4	Lake Eola Heights	E AMELIA ST & RUTH LN	SW	E	123 E LIVINGSTON ST	Present	N	N	69.0
F010920	E AMELIA ST	4	Lake Eola Heights	E AMELIA ST & RUTH LN	SW	N	123 E LIVINGSTON ST	Present	N	N	69.0
F010922	E AMELIA ST	4	Lake Eola Heights	E AMELIA ST & RUTH LN	SE	W	202 E AMELIA ST	Present	N	N	69.0
F009124	E AMELIA ST	4	Lake Eola Heights	E AMELIA ST & GENEVA PL	NE		125 E AMELIA ST	Present	N	N	69.0
F010925	E AMELIA ST	4	Lake Eola Heights	E AMELIA ST & RUTH LN	SE	N	202 E AMELIA ST	Present	N	N	69.0
F011224	N HYER AVE	4	Lake Eola Heights	N HYER AVE & HILLCREST ST	NW		821 HILLCREST ST	Present	N	N	69.0
F015939	DELANEY AVE	4	Pineloch	S OSCEOLA AVE & DELANEY AVE & E PINELOCH AVE	NE		2893 DELANEY AVE	Present	Y	N	69.0
F015795	DELANEY AVE	4	Pineloch	S OSCEOLA AVE & DELANEY AVE & E PINELOCH AVE	SE		2873 S OSCEOLA AVE	Present	Y	N	69.0
F003515	S WESTMORELAND DR	4	South Division	S WESTMORELAND DR & 29TH ST	NE		NONE	Present	N	N	69.0
F003511	S WESTMORELAND DR	4	South Division	S WESTMORELAND DR & 29TH ST	SE		830 29TH ST	Present	N	N	69.0
F029123	S MILLS AVE	4	Wadeview Park	E MURIEL ST & S MILLS AVE	NE	S	2119 S MILLS AVE	Present	N	N	69.0
F015736	DELANEY AVE	4	Wadeview Park	E MURIEL ST & DELANEY AVE	SE		2201 DELANEY AVE	Present	N	N	69.0
F016028	PINE BLUFF AVE	4	Wadeview Park	E MURIEL ST & PINE BLUFF AVE	SW		1322 E MURIEL ST	Present	N	N	69.0
F015459	S MILLS AVE	4	Wadeview Park	E MURIEL ST & S MILLS AVE	SE		2201 S MILLS AVE	Present	N	N	69.0
F014536	S FERN CREEK AVE	4	Bel Air	S FERN CREEK AVE & MORNINGSIDE DR	NE		1609 MORNINGSIDE DR	Present	N	N	68.5
F007889	ILLINOIS ST	4	Colonialtown North	SHINE AV & ILLINOIS ST	NW	NA	1237 ILLINOIS ST	Present	N	N	68.5
F014129	E MARKS ST	4	Colonialtown North	PINEGROVE AV & E MARKS ST	NW	NA	1221 E MARKS ST	Present	N	N	68.5

Ramp ID	Street Name	Comm. District	Neighborhood	Intersection	Intersect. Quadrant	Ped. Travel Direction	Nearest Parcel Address	Status	Marked Crossing	Midblock Crossing	Sidewalk Priority
F007903	E MARKS ST	4	Colonialtown North	E MARKS ST & SHINE AV	SW	NA	1312 E MARKS ST	Present	N	N	68.5
F017820	S HAMPTON AVE	4	Lawsona/Fern Creek	N HAMPTON AVE & S HAMPTON AVE & E CENTRAL BLVD	SW	NA	OPPOSITE 2000 E CENTRAL BLVD	Present	Y	N	68.5
F013885	S GRAHAM AVE	4	Milk District	S GRAHAM AVE & E PINE ST	NW		44 S GRAHAM AVE	Present	N	N	68.5
F015794	E PINELOCH AVE	4	Pineloch	DELANEY ST & E PINELOCH AVE	SW	E	2900 DELANEY ST	Present	N	N	68.5
F012094	E WASHINGTON ST	4	Thornton Park	E WASHINGTON ST & HILL AVE	SE		804 E WASHINGTON ST	Present	N	N	68.5
F007713	ILLINOIS ST	4	Colonialtown North	ILLINOIS ST & LA SALLE AV	SW	NA	1422 ILLINOIS ST	Present	N	N	68.0
F007875	E MARKS ST	4	Colonialtown North	E MARKS ST & SHINE AV	SE	NA	1401 ILLINOIS ST	Present	N	N	68.0
F015783	MORRIS AVE	4	Colonialtown North	OREGON ST & MORRIS AV	NE	NA	1101 MORRIS AVE	Present	N	N	68.0
F007866	ILLINOIS ST	4	Colonialtown North	ILLINOIS ST & LA SALLE AV	NW	NA	1425 ILLINOIS ST	Present	N	N	68.0
F007861	ILLINOIS ST	4	Colonialtown North	SHINE AV & ILLINOIS ST	NE	NA	1401 ILLINOIS ST	Present	N	N	68.0
F014122	E MARKS ST	4	Colonialtown North	E MARKS ST & LA SALLE AV	NW	NA	902 LA SALLE AVE	Present	N	N	68.0
F014141	E MARKS ST	4	Colonialtown North	PINEGROVE AV & E MARKS ST	NE	NA	903 PINEGROVE AVE	Present	N	N	68.0
F007884	E MARKS ST	4	Colonialtown North	E MARKS ST & LA SALLE AV	SW	NA	1425 ILLINOIS ST	Present	N	N	68.0
F000108	PALMER ST	4	Lake Cherokee	S EOLA DR & PALMER ST	NE	W	550 S EOLA DR	Present	N	N	68.0
F009673	N HYER AVE	4	Lake Eola Heights	N HYER AVE & MOUNT VERNON ST	SE	W	1000 MOUNT VERNON ST	Present	Y	N	68.0
F009677	N HYER AVE	4	Lake Eola Heights	N HYER AVE & MOUNT VERNON ST	SE	N	1000 MOUNT VERNON ST	Present	Y	N	68.0
F004683	PEEL AVE	4	Lake Terrace	BURCHSTONE DR & PEEL AVE	SE	NA	1800 BURCHSTONE DR	Present	Y	N	68.0
F004711	BURCHSTONE DR	4	Lake Terrace	BURCHSTONE DR & BURCHSTONE DR	SW	NA	1800 BURCHSTONE DR	Present	N	N	68.0
F013869	KILGORE ST	4	Milk District	KILGORE ST & N GRAHAM AVE	SW		18 N GRAHAM AVE	Present	N	N	68.0
F028616	W KALEY ST	4	South Orange	W KALEY ST & UNNAMED RD	SE	W	130 W KALEY ST	Present	Y	N	68.0
F028615	W KALEY ST	4	South Orange	W KALEY ST & UNNAMED RD	SW	E	130 W KALEY ST	Present	Y	N	68.0
F029531	W KALEY ST	4	South Orange	W KALEY ST & UNNAMED RD	SE	W	130 W KALEY ST	Present	Y	N	68.0
F029532	W KALEY ST	4	South Orange	W KALEY ST & UNNAMED RD	SW	E	130 W KALEY ST	Present	Y	N	68.0
F029199	W KALEY ST	4	South Orange	C S X RR & W KALEY ST	SE	W	130 W KALEY ST	N/A, No Curb	N	N	68.0

Ramp ID	Street Name	Comm. District	Neighborhood	Intersection	Intersect. Quadrant	Ped. Travel Direction	Nearest Parcel Address	Status	Marked Crossing	Midblock Crossing	Sidewalk Priority
F016304	W KALEY ST	4	South Orange	W KALEY ST & LUCERNE TER	SW		130 W KALEY ST	Present	Y	N	68.0
F016152	W MICHIGAN ST	4	South Orange	W MICHIGAN ST & KUNZE AVE	NW	E	149 W MICHIGAN ST	Present	Y	N	68.0
F012405	N MILLS AVE	4	Thornton Park	N MILLS AVE & E WASHINGTON ST	NW		1115 E WASHINGTON ST	Present	N	N	68.0
F012408	N MILLS AVE	4	Thornton Park	N MILLS AVE & E WASHINGTON ST	NE		1201 E WASHINGTON ST	Present	N	N	68.0
F029122	S MILLS AVE	4	Wadeview Park	E MURIEL ST & S MILLS AVE	NW	N	1000 E KALEY ST	Present	N	N	68.0
F031646	E HARDING ST	4	Wadeview Park	E HARDING ST & S MILLS AV	SW	E	1000 E KALEY ST	Present	Y	N	68.0
F029121	S MILLS AVE	4	Wadeview Park	E MURIEL ST & S MILLS AVE	NW	S	1000 E KALEY ST	Present	N	N	68.0
F016300	MONTANA ST	4	Colonialtown North	MONTANA ST & PORTLAND AV	NE	NA	OPPOSITE 1223 MONTANA ST	Present	N	N	67.5
F014124	LA SALLE AVE	4	Colonialtown North	WEBER ST & LA SALLE AV	SW	NA	948 LA SALLE AVE	Present	N	N	67.5
F016294	BELGRADE AVE	4	Colonialtown North	MONTANA ST & BELGRADE AV	NW	NA	1300 BELGRADE AVE	Present	N	N	67.5
F014171	E MARKS ST	4	Colonialtown North	E MARKS ST & LA SALLE AV	NE	NA	1503 E MARKS ST	Present	N	N	67.5
F014176	LA SALLE AVE	4	Colonialtown North	WEBER ST & LA SALLE AV	SE	NA	1504 WEBER ST	Present	N	N	67.5
F017223	MINNESOTA ST	4	Colonialtown North	N FERN CREEK AV & MINNESOTA ST	SW	NA	1416 N FERNCREEK AVE	Present	N	N	67.5
F010035	E AMELIA ST	4	Colonialtown South	E AMELIA ST & N FERN CREEK AVE	NW	S	1525 E AMELIA ST	Present	Y	N	67.5
F010051	E AMELIA ST	4	Colonialtown South	E AMELIA ST & N FERN CREEK AVE	SE	N	1600 E AMELIA ST	Present	Y	N	67.5
F010121	MOUNT VERNON ST	4	Colonialtown South	MOUNT VERNON ST & N FERN CREEK AVE	SW	N	520 N FERNCREEK AVE	Present	N	N	67.5
F017461	N FERN CREEK AVE	4	Colonialtown South	MOUNT VERNON ST & N FERN CREEK AVE	NE	W	529 N FERNCREEK AVE	Present	Y	N	67.5
F010039	E AMELIA ST	4	Colonialtown South	E AMELIA ST & N FERN CREEK AVE	NW	E	1525 E AMELIA ST	Present	Y	N	67.5
F010031	E AMELIA ST	4	Colonialtown South	E AMELIA ST & N FERN CREEK AVE	SW	E	442 N FERNCREEK AVE	Present	Y	N	67.5
F017459	N FERN CREEK AVE	4	Colonialtown South	E AMELIA ST & N FERN CREEK AVE	NE	W	1601 E AMELIA ST	Present	Y	N	67.5
F009979	MOUNT VERNON ST	4	Colonialtown South	MOUNT VERNON ST & N FERN CREEK AVE	NE	S	529 N FERNCREEK AVE	Present	N	N	67.5
F010027	E AMELIA ST	4	Colonialtown South	E AMELIA ST & N FERN CREEK AVE	SW	N	442 N FERNCREEK AVE	Present	Y	N	67.5
F010023	E AMELIA ST	4	Colonialtown South	E AMELIA ST & N FERN CREEK AVE	NE	S	1601 E AMELIA ST	Present	Y	N	67.5
F010055	E AMELIA ST	4	Colonialtown South	E AMELIA ST & N FERN CREEK AVE	SE	W	1600 E AMELIA ST	Present	Y	N	67.5

Ramp ID	Street Name	Comm. District	Neighborhood	Intersection	Intersect. Quadrant	Ped. Travel Direction	Nearest Parcel Address	Status	Marked Crossing	Midblock Crossing	Sidewalk Priority
F009983	MOUNT VERNON ST	4	Colonialtown South	MOUNT VERNON ST & N FERN CREEK AVE	SE	NA	1600 MOUNT VERNON ST	Present	N	N	67.5
F017042	DELANEY AVE	4	Delaney Park	DELANEY AVE & E MILLER ST	SE	W	1601 DELANEY AVE	Present	N	N	67.5
F016364	DELANEY AVE	4	Delaney Park	WOODLAND ST & DELANEY AVE	SE		1701 DELANEY AVE	Present	N	N	67.5
F016366	DELANEY AVE	4	Delaney Park	WOODLAND ST & DELANEY AVE	NE		1635 DELANEY AVE	Present	N	N	67.5
F014209	LAKE COMO CIR	4	Lake Como	LAKE COMO CIR & S HILLSIDE AVE	N	SW	524 LAKE COMO CIR	N/A, No Curb	N	N	67.5
F014858	E GORE ST	4	Lake Davis/Greenwood	E GORE ST & WELDONA LN	NE		1501 E GORE ST	Present	N	N	67.5
F015463	PINE BLUFF AVE	4	Wadeview Park	PINE BLUFF AVE & E HARDING ST	SW		2016 PINE BLUFF AVE	Present	N	N	67.5
F031456	LIBERTY AV	4	Central Business District	LIBERTY AV & UNNAMED DRIVEWAY	NE	S	322 E JACKSON ST	Present	N	N	67.0
F031457	LIBERTY AV	4	Central Business District	LIBERTY AV & UNNAMED DRIVEWAY	SE	N	322 E JACKSON ST	Present	N	N	67.0
F013726	E JACKSON ST	4	Central Business District	E JACKSON ST & LIBERTY AVE	SW		301 S ROSALIND AVE	Present	N	N	67.0
F013725	E JACKSON ST	4	Central Business District	E JACKSON ST & LIBERTY AVE	SE		300 E JACKSON ST	Present	N	N	67.0
F014377	S SUMMERLIN AVE	4	Delaney Park	HARDMAN DR & S SUMMERLIN AVE	SE		700 HARDMAN DR	Present	N	N	67.0
F014575	S SUMMERLIN AVE	4	Delaney Park	HARDMAN DR & S SUMMERLIN AVE	NE		1226 AUSTIN RD	Present	N	N	67.0
F014226	MAYFAIR CIR	4	Lake Como	MAYFAIR CIR & TANGERINE ST	NW		2121 TANGERINE ST	Present	N	N	67.0
F014230	S HILLSIDE AVE	4	Lake Como	S HILLSIDE AVE & MAYFAIR CIR	W		857 MAYFAIR CIR	N/A, No Curb	N	N	67.0
F014232	S HILLSIDE AVE	4	Lake Como	ANDERSON PL & S HILLSIDE AVE	SW	N	857 MAYFAIR CIR	N/A, No Curb	N	N	67.0
F014234	S HILLSIDE AVE	4	Lake Como	ANDERSON PL & S HILLSIDE AVE	NW	S	2121 ANDERSON PL	N/A, No Curb	N	N	67.0
F014235	S HILLSIDE AVE	4	Lake Como	ANDERSON PL & S HILLSIDE AVE	NW	E	2121 ANDERSON PL	N/A, No Curb	N	N	67.0
F014237	S HILLSIDE AVE	4	Lake Como	ANDERSON PL & S HILLSIDE AVE	NE		903 MAYFAIR CIR	N/A, No Curb	N	N	67.0
F011606	E WASHINGTON ST	4	Lawsona/Fern Creek	E WASHINGTON ST & CELIA LN	SW		1620 E WASHINGTON ST	Present	N	N	67.0
F011609	E WASHINGTON ST	4	Lawsona/Fern Creek	E WASHINGTON ST & CELIA LN	SE		1700 E WASHINGTON ST	Present	N	N	67.0
F017044	DELANEY AVE	4	Delaney Park	DELANEY AVE & E MILLER ST	SE	N	1601 DELANEY AVE	Present	N	N	66.5
F017045	DELANEY AVE	4	Delaney Park	DELANEY AVE & RAEHN ST	SE		1515 DELANEY AVE	Present	N	N	66.5
F017043	DELANEY AVE	4	Delaney Park	DELANEY AVE & E MILLER ST	NE		1525 DELANEY AVE	Present	N	N	66.5

Ramp ID	Street Name	Comm. District	Neighborhood	Intersection	Intersect. Quadrant	Ped. Travel Direction	Nearest Parcel Address	Status	Marked Crossing	Midblock Crossing	Sidewalk Priority
F015149	DELANEY AVE	4	Delaney Park	DELANEY AVE & BRIERCLIFF DR	SE	N	1201 DELANEY AVE	Present	Y	N	66.5
F015150	DELANEY AVE	4	Delaney Park	DELANEY AVE & BRIERCLIFF DR	SE	W	1201 DELANEY AVE	Present	Y	N	66.5
F017004	DELANEY AVE	4	Delaney Park	DELANEY AVE & BRIERCLIFF DR	NE		1143 DELANEY AVE	Present	Y	N	66.5
F028149	LAKE COMO CIR	4	Lake Como	LAKE COMO CIR & S HILLSIDE AVE	N	SE	524 LAKE COMO CIR	N/A, No Curb	Y	N	66.5
F014228	S HILLSIDE AVE	4	Lake Como	S HILLSIDE AVE & MAYFAIR CIR	E	SW	900 MAYFAIR CIR	N/A, No Curb	N	N	66.5
F014227	S HILLSIDE AVE	4	Lake Como	S HILLSIDE AVE & MAYFAIR CIR	E	NW	900 MAYFAIR CIR	N/A, No Curb	N	N	66.5
F014225	MAYFAIR CIR	4	Lake Como	MAYFAIR CIR & TANGERINE ST	SW		827 MAYFAIR CIR	Present	N	N	66.5
F014238	S HILLSIDE AVE	4	Lake Como	S HILLSIDE AVE & MAYFAIR CIR	S	NE	854 MAYFAIR CIR	N/A, No Curb	N	N	66.5
F014301	BUCKMINSTER CIR	4	Lake Como	WARWICK PL & BUCKMINSTER CIR	SE		2202 BUCKMINSTER CIR	Present	N	N	66.5
F014302	BUCKMINSTER CIR	4	Lake Como	WARWICK PL & BUCKMINSTER CIR	SW		664 WARWICK PL	Present	N	N	66.5
F015186	S HILLSIDE AVE	4	Lake Como	S HILLSIDE AVE & MAYFAIR CIR	S	NW	854 MAYFAIR CIR	N/A, No Curb	N	N	66.5
F014304	BUCKMINSTER CIR	4	Lake Como	BUCKMINSTER CIR & ESSEX PL	SW	E	702 ESSEX PL	Present	N	N	66.5
F014305	BUCKMINSTER CIR	4	Lake Como	BUCKMINSTER CIR & ESSEX PL	SE		705 ESSEX PL	Present	N	N	66.5
F016388	DELANEY AVE	4	Lake Copeland	DELANEY AVE & E MILLER ST	SW		1600 DELANEY AVE	Present	N	N	66.5
F016486	JASMINE AVE	4	Lake Copeland	E MILLER ST & JASMINE AVE	NW		336 JASMINE AVE	Present	N	N	66.5
F016494	DELANEY AVE	4	Lake Copeland	DELANEY AVE & E MILLER ST	NW	S	336 JASMINE AVE	Present	N	N	66.5
F016489	JASMINE AVE	4	Lake Copeland	E MILLER ST & JASMINE AVE	NE		336 JASMINE AVE	Present	N	N	66.5
F017005	DELANEY AVE	4	Lake Copeland	DELANEY AVE & BRIERCLIFF DR	NW		1144 DELANEY AVE	Present	Y	N	66.5
F016488	DELANEY AVE	4	Lake Copeland	DELANEY AVE & E MILLER ST	NW	E	1520 DELANEY AVE	Present	N	N	66.5
F011289	HILLCREST ST	4	Lake Eola Heights	HILLCREST ST & N EOLA DR	SE		630 HILLCREST ST	Present	N	N	66.5
F028281	W KALEY ST	4	South Division	W KALEY ST & UNNAMED RD	SE	W	330 W KALEY ST	Present	N	N	66.5
F028280	W KALEY ST	4	South Division	W KALEY ST & UNNAMED RD	SW	E	330 W KALEY ST	Present	N	N	66.5
F012192	JAMES AVE	4	Thornton Park	JAMES AVE & E WASHINGTON ST	NE		1001 E WASHINGTON ST	Present	N	N	66.5
F012189	JAMES AVE	4	Thornton Park	JAMES AVE & E WASHINGTON ST	NW	E	915 E WASHINGTON ST	Present	N	N	66.5

Ramp ID	Street Name	Comm. District	Neighborhood	Intersection	Intersect. Quadrant	Ped. Travel Direction	Nearest Parcel Address	Status	Marked Crossing	Midblock Crossing	Sidewalk Priority
F015545	N HAMPTON AVE	4	Colonialtown North	N HAMPTON AV & VIVADA ST	SE	NA	1105 N HAMPTON AVE	Present	Y	N	66.0
F012252	SHINE AVE	4	Colonialtown North	SHINE AV & WOODWARD ST	NW	NA	744 N MILLS AVE	Present	N	N	66.0
F014446	SHINE AVE	4	Colonialtown North	WEBER ST & SHINE AV	NW	NA	1000 N SHINE AVE	Present	N	N	66.0
F014293	S HAMPTON AVE	4	Lake Como	S HAMPTON AVE & TANGERINE ST	NE		2017 TANGERINE ST	Present	N	N	66.0
F014286	S HAMPTON AVE	4	Lake Como	S HAMPTON AVE & ANDERSON PL	SW	N	500 S HAMPTON AVE	N/A, No Curb	N	N	66.0
F014285	S HAMPTON AVE	4	Lake Como	S HAMPTON AVE & ANDERSON PL	NW	S	444 S HAMPTON AVE	N/A, No Curb	N	N	66.0
F014289	S HAMPTON AVE	4	Lake Como	S HAMPTON AVE & ANDERSON PL	NE	S	2017 CONFIDENTIAL	N/A, No Curb	N	N	66.0
F014290	S HAMPTON AVE	4	Lake Como	S HAMPTON AVE & ANDERSON PL	SE	N	503 S HAMPTON AVE	N/A, No Curb	N	N	66.0
F014284	S HAMPTON AVE	4	Lake Como	S HAMPTON AVE & ANDERSON PL	NW	E	444 S HAMPTON AVE	N/A, No Curb	N	N	66.0
F014292	S HAMPTON AVE	4	Lake Como	S HAMPTON AVE & ANDERSON PL	SW	E	500 S HAMPTON AVE	N/A, No Curb	N	N	66.0
F014288	S HAMPTON AVE	4	Lake Como	S HAMPTON AVE & ANDERSON PL	NE	W	2017 CONFIDENTIAL	N/A, No Curb	N	N	66.0
F014295	S HAMPTON AVE	4	Lake Como	PALMER ST & S HAMPTON AVE	NW		548 S HAMPTON AVE	Present	N	N	66.0
F014291	S HAMPTON AVE	4	Lake Como	S HAMPTON AVE & ANDERSON PL	SE	W	503 S HAMPTON AVE	N/A, No Curb	N	N	66.0
F001923	LAKE DAVIS DR	4	Lake Davis/Greenwood	LAKE DAVIS DR & E GORE ST	NW	NA	723 S LAKE DAVIS DR	Present	N	N	66.0
F028258	E CONCORD ST	4	Lake Eola Heights	E CONCORD ST & GENEVA PL	NW	E	601 N MAGNOLIA AVE	Present	N	N	66.0
F028259	E CONCORD ST	4	Lake Eola Heights	E CONCORD ST & GENEVA PL	NE	W	601 N MAGNOLIA AVE	Present	N	N	66.0
F015680	DELANEY AVE	4	Pineloch	S OSCEOLA AVE & DELANEY AVE & E PINELOCH AVE	SW		410 E PINELOCH AVE	Present	Y	N	66.0
F015523	S MILLS AVE	4	Wadeview Park	S MILLS AVE & E CRYSTAL LAKE AVE	NW		2000 S MILLS AVE	Present	Y	N	66.0
F014519	CURRY FORD RD	4	Bel Air	BELMONT DR & CURRY FORD RD	NW		1510 BELMONT DR	Present	Y	N	65.5
F014511	CURRY FORD RD	4	Bel Air	BELMONT DR & CURRY FORD RD	NE		1509 BELMONT DR	Present	Y	N	65.5
F014497	CURRY FORD RD	4	Bel Air	HAZELWOOD DR & CURRY FORD RD	NE		1509 HAZELWOOD DR	Present	Y	N	65.5
F010015	E AMELIA ST	4	Colonialtown South	ALTALOMA AVE & E AMELIA ST	SE		OPPOSITE 446 ALTALOMA AVE	Present	N	N	65.5
F010853	HILLCREST ST	4	Colonialtown South	HILLCREST ST & ALTALOMA AVE	SE		1800 HILLCREST ST	Present	N	N	65.5
F011376	HILLCREST ST	4	Colonialtown South	N HAMPTON AVE & HILLCREST ST	SW		1922 HILLCREST ST	Present	N	N	65.5

Ramp ID	Street Name	Comm. District	Neighborhood	Intersection	Intersect. Quadrant	Ped. Travel Direction	Nearest Parcel Address	Status	Marked Crossing	Midblock Crossing	Sidewalk Priority
F017061	EUCLID AVE	4	Lake Cherokee	EUCLID AVE & CHEROKEE DR	SW		800 EUCLID AVE	Present	N	N	65.5
F009766	E CONCORD ST	4	Lake Eola Heights	N HYER AVE & E CONCORD ST	SW	E	818 E CONCORD ST	Present	Y	N	65.5
F009762	E CONCORD ST	4	Lake Eola Heights	N HYER AVE & E CONCORD ST	SW	N	818 E CONCORD ST	Present	Y	N	65.5
F009389	E AMELIA ST	4	Lake Eola Heights	E AMELIA ST & N HYER AVE	NW	E	823 E AMELIA ST	Present	N	N	65.5
F009385	E AMELIA ST	4	Lake Eola Heights	E AMELIA ST & N HYER AVE	NW	S	823 E AMELIA ST	Present	N	N	65.5
F009423	E AMELIA ST	4	Lake Eola Heights	E AMELIA ST & N HYER AVE	SW	E	440 N HYER AVE	Present	N	N	65.5
F009419	E AMELIA ST	4	Lake Eola Heights	E AMELIA ST & N HYER AVE	SW	N	440 N HYER AVE	Present	N	N	65.5
F011632	E WASHINGTON ST	4	Lawsona/Fern Creek	E WASHINGTON ST & N HILLSIDE AVE	NE		2201 E WASHINGTON ST	Present	N	N	65.5
F011649	E WASHINGTON ST	4	Lawsona/Fern Creek	E WASHINGTON ST & N GLENWOOD AVE	NE		2307 E WASHINGTON ST	Present	N	N	65.5
F011629	E WASHINGTON ST	4	Lawsona/Fern Creek	E WASHINGTON ST & N HILLSIDE AVE	NW		2121 E WASHINGTON ST	Present	N	N	65.5
F013322	S SUMMERLIN AVE	4	South Eola	E PINE ST & S SUMMERLIN AVE	SW	NA	628 E PINE ST	Present	N	N	65.5
F016633	S ORANGE AVE	4	South Orange	S ORANGE AVE & S LUCERNE CIR E & S LUCERNE CIR W	SW		710 S ORANGE AVE	Present	Y	N	65.5
F016519	S LUCERNE CIR W	4	South Orange	KUHL AVE & S LUCERNE CIR W	SE		20 S LUCERNE CIR W	Present	N	N	65.5
F015466	PINE BLUFF AVE	4	Wadeview Park	E HARDING ST & PINE BLUFF AVE	NE		1401 E HARDING ST	Present	N	N	65.5
F016024	E GRANT ST	4	Wadeview Park	E GRANT ST & PINE BLUFF AVE & S BROWN AVE	SE	NA	2301 S BROWN AVE	Present	N	N	65.5
F029334	WAREHOUSE RD	4	Colonial Town Center	WAREHOUSE RD & MULTI-USE PATH	E	W	988 WOODCOCK RD	N/A, No Curb	Y	N	65.0
F014153	PINEGROVE AVE	4	Colonialtown North	PINEGROVE AV & WEBER ST	SE	NA	1300 WEBER ST	Present	N	N	65.0
F012777	ALTALOMA AVE	4	Colonialtown North	ALTALOMA AV & PARK LAKE ST	SW	NA	1628 PARK LAKE ST	Present	N	N	65.0
F008656	ALTALOMA AVE	4	Colonialtown North	WOODWARD ST & ALTALOMA AV	SW	NA	1615 E COLONIAL DR	Present	N	N	65.0
F012071	ALTALOMA AVE	4	Colonialtown North	WOODWARD ST & ALTALOMA AV	NW	NA	1631 WOODWARD ST	Present	N	N	65.0
F012708	PARK LAKE ST	4	Colonialtown North	SHINE AV & PARK LAKE ST	SE	NA	1400 PARK LAKE ST	Present	N	N	65.0
F014043	S LAWSONA BLVD	4	Lawsona/Fern Creek	LAWSONA CT & S LAWSONA BLVD	SE		127 S LAWSONA BLVD	Present	N	N	65.0
F014044	S LAWSONA BLVD	4	Lawsona/Fern Creek	LAWSONA CT & S LAWSONA BLVD	NE		115 S LAWSONA BLVD	Present	N	N	65.0
F031919	E PINE ST	4	Thornton Park	E PINE ST & UNNAMED DRIVEWAY	NW	E	703 E PINE ST	N/A, No Curb	N	N	65.0

Ramp ID	Street Name	Comm. District	Neighborhood	Intersection	Intersect. Quadrant	Ped. Travel Direction	Nearest Parcel Address	Status	Marked Crossing	Midblock Crossing	Sidewalk Priority
F031920	E PINE ST	4	Thornton Park	E PINE ST & UNNAMED DRIVEWAY	NE	W	703 E PINE ST	N/A, No Curb	N	N	65.0
F013325	S SUMMERLIN AVE	4	Thornton Park	E PINE ST & S SUMMERLIN AVE	SE	NA	700 E PINE ST	Present	N	N	65.0
F016238	HAMILTON LN	4	Wadeview Park	HAMILTON LN & E ESTHER ST	NW		1920 HAMILTON LN	Present	N	N	65.0
F016406	E KALEY ST	4	Wadeview Park	E KALEY ST & HOLLENBECK DR	NE	W	201 E KALEY ST	Present	Y	N	65.0
F014458	ALTALOMA AVE	4	Colonialtown North	WEBER ST & ALTALOMA AV	NW	NA	1621 WEBER ST	Present	N	N	64.5
F013579	ALTALOMA AVE	4	Colonialtown North	WEBER ST & ALTALOMA AV	SW	NA	1616 WEBER ST	Present	N	N	64.5
F010086	SHINE AVE	4	Colonialtown South	SHINE AVE & MOUNT VERNON ST	NE	W	1403 MOUNT VERNON ST	Present	N	N	64.5
F010093	SHINE AVE	4	Colonialtown South	SHINE AVE & MOUNT VERNON ST	SW	E	520 N SHINE AVE	Present	N	N	64.5
F010082	SHINE AVE	4	Colonialtown South	SHINE AVE & MOUNT VERNON ST	NE	S	1403 MOUNT VERNON ST	Present	N	N	64.5
F009844	E CONCORD ST	4	Colonialtown South	E CONCORD ST & SHINE AVE	SW	E	1238 E CONCORD ST	Present	N	N	64.5
F010109	SHINE AVE	4	Colonialtown South	SHINE AVE & MOUNT VERNON ST	NW	S	1239 MOUNT VERNON ST	Present	N	N	64.5
F010113	SHINE AVE	4	Colonialtown South	SHINE AVE & MOUNT VERNON ST	NW	E	1239 MOUNT VERNON ST	Present	N	N	64.5
F009856	E CONCORD ST	4	Colonialtown South	E CONCORD ST & SHINE AVE	NE	S	1401 E CONCORD ST	Present	N	N	64.5
F009852	E CONCORD ST	4	Colonialtown South	E CONCORD ST & SHINE AVE	SE	N	1400 E CONCORD ST	Present	N	N	64.5
F009848	E CONCORD ST	4	Colonialtown South	E CONCORD ST & SHINE AVE	SE	W	1400 E CONCORD ST	Present	N	N	64.5
F009840	E CONCORD ST	4	Colonialtown South	E CONCORD ST & SHINE AVE	SW	N	1238 E CONCORD ST	Present	N	N	64.5
F010097	SHINE AVE	4	Colonialtown South	SHINE AVE & MOUNT VERNON ST	SW	N	520 N SHINE AVE	Present	N	N	64.5
F009863	E CONCORD ST	4	Colonialtown South	E CONCORD ST & SHINE AVE	NW	S	1235 E CONCORD ST	Present	N	N	64.5
F010063	E AMELIA ST	4	Colonialtown South	E AMELIA ST & SHINE AVE	NE	NA	1401 E AMELIA ST	Present	N	N	64.5
F027163	VINELAND RD	4	Florida Center North	HOLLY BRANCH DR & VINELAND RD	W	NE	4698 EMERALD FOREST WAY	Present	Y	N	64.5
F027164	VINELAND RD	4	Florida Center North	HOLLY BRANCH DR & VINELAND RD	N	SW	4698 EMERALD FOREST WAY	Present	Y	N	64.5
F017433	HIGHLAND AVE	4	Lake Eola Heights	HIGHLAND AVE & HILLCREST ST	SW	E	232 HILLCREST ST	Present	N	N	64.5
F015488	S MILLS AVE	4	Wadeview Park	S MILLS AVE & E ESTHER ST	SE		1200 E ESTHER ST	Present	N	N	64.5
F015484	PINE BLUFF AVE	4	Wadeview Park	PINE BLUFF AVE & E HARDING ST	NW		1325 E HARDING ST	Present	N	N	64.5

Ramp ID	Street Name	Comm. District	Neighborhood	Intersection	Intersect. Quadrant	Ped. Travel Direction	Nearest Parcel Address	Status	Marked Crossing	Midblock Crossing	Sidewalk Priority
F015483	E ESTHER ST	4	Wadeview Park	E ESTHER ST & PINE BLUFF AVE	SW		1326 E ESTHER ST	Present	N	N	64.5
F015482	E ESTHER ST	4	Wadeview Park	E ESTHER ST & PINE BLUFF AVE	NW		1920 PINE BLUFF AVE	Present	N	N	64.5
F014494	CURRY FORD RD	4	Bel Air	HAZELWOOD DR & CURRY FORD RD	NW		1510 HAZELWOOD DR	Present	Y	N	64.0
F015317	MORRIS AVE	4	Colonialtown North	OREGON ST & MORRIS AV	SE	NA	1800 OREGON ST	Present	N	N	64.0
F015788	HARDY AVE	4	Colonialtown North	HARDY AV & OREGON ST	NW	NA	1901 OREGON ST	Present	N	N	64.0
F031168	BIDWELL ST	4	Colonialtown South	BIDWELL ST & UNNAMED DRIVEWAY	SW	E	301 N HILLSIDE AVE	Present	N	N	64.0
F031169	BIDWELL ST	4	Colonialtown South	BIDWELL ST & UNNAMED DRIVEWAY	SE	W	301 N HILLSIDE AVE	Present	N	N	64.0
F010591	N HILLSIDE AVE	4	Colonialtown South	N HILLSIDE AVE & HIGH FENTON LN	NE		337 N HILLSIDE AVE	Present	Y	N	64.0
F010533	N HILLSIDE AVE	4	Colonialtown South	N HILLSIDE AVE & HIGH FENTON LN	NW		336 N HILLSIDE AVE	Present	Y	N	64.0
F010631	BIDWELL ST	4	Colonialtown South	N GLENWOOD AVE & BIDWELL ST	SW	N	301 N HILLSIDE AVE	Present	Y	N	64.0
F010599	RIDGEWOOD ST	4	Colonialtown South	ROSWELL AVE & RIDGEWOOD ST	NE		2155 RIDGEWOOD ST	Present	Y	N	64.0
F010513	ROSWELL AVE	4	Colonialtown South	ROSWELL AVE & HIGH FENTON LN	SE		2155 RIDGEWOOD ST	Present	Y	N	64.0
F010568	N GLENWOOD AVE	4	Colonialtown South	N GLENWOOD AVE & BIDWELL ST	NW	E	350 N GLENWOOD AVE	Present	Y	N	64.0
F010470	N FOREST AVE	4	Colonialtown South	HIGH FENTON LN & N FOREST AVE	SE	NA	2105 RIDGEWOOD ST	Present	Y	N	64.0
F010490	RIDGEWOOD ST	4	Colonialtown South	ROSWELL AVE & RIDGEWOOD ST	NW		2145 RIDGEWOOD ST	Present	Y	N	64.0
F010509	ROSWELL AVE	4	Colonialtown South	ROSWELL AVE & HIGH FENTON LN	SW		2145 RIDGEWOOD ST	Present	Y	N	64.0
F010541	N HILLSIDE AVE	4	Colonialtown South	N HILLSIDE AVE & HIGH FENTON LN	SW		2195 CONFIDENTIAL	Present	Y	N	64.0
F010545	N HILLSIDE AVE	4	Colonialtown South	N HILLSIDE AVE & BIDWELL ST	NW		2195 CONFIDENTIAL	Present	Y	N	64.0
F010583	RIDGEWOOD ST	4	Colonialtown South	N HILLSIDE AVE & RIDGEWOOD ST	NW		2175 RIDGEWOOD ST	Present	Y	N	64.0
F010553	N HILLSIDE AVE	4	Colonialtown South	N HILLSIDE AVE & BIDWELL ST	NE		331 N HILLSIDE AVE	Present	Y	N	64.0
F010607	RIDGEWOOD ST	4	Colonialtown South	N HILLSIDE AVE & RIDGEWOOD ST	SW		2111 E ROBINSON ST	Present	Y	N	64.0
F010564	BIDWELL ST	4	Colonialtown South	N GLENWOOD AVE & BIDWELL ST	NW	S	350 N GLENWOOD AVE	Present	Y	N	64.0
F010517	ROSWELL AVE	4	Colonialtown South	ROSWELL AVE & HIGH FENTON LN	NE		331 ROSWELL AVE	Present	Y	N	64.0
F029628	HARGILL DR	4	Dover Shores West	HARGILL DR & S CRYSTAL LAKE DR	NE	W	1115 S CRYSTAL LAKE DR	Present	Y	N	64.0

Ramp ID	Street Name	Comm. District	Neighborhood	Intersection	Intersect. Quadrant	Ped. Travel Direction	Nearest Parcel Address	Status	Marked Crossing	Midblock Crossing	Sidewalk Priority
F017058	EUCLID AVE	4	Lake Cherokee	EUCLID AVE & CHEROKEE DR	NW		339 CHEROKEE DR	Present	N	N	64.0
F001473	S CRYSTAL LAKE DR	4	Lake Como	S CRYSTAL LAKE DR & HARGILL DR	NW	NA	3119 HARGILL DR	Present	Y	N	64.0
F001485	S CRYSTAL LAKE DR	4	Lake Como	S CRYSTAL LAKE DR & HARGILL DR & DELLWOOD DR	SW	NA	3118 DELLWOOD DR	Present	Y	N	64.0
F017446	MOUNT VERNON ST	4	Lake Eola Heights	N HYER AVE & MOUNT VERNON ST	NW	S	812 MOUNT VERNON ST	Present	Y	N	64.0
F011910	HARWOOD ST	4	Lake Eola Heights	HARWOOD ST & CATHCART AVE	SE	N	600 E HARWOOD ST	Present	N	N	64.0
F011915	HARWOOD ST	4	Lake Eola Heights	HARWOOD ST & CATHCART AVE	SW	E	522 E HARWOOD ST	Present	N	N	64.0
F011918	HARWOOD ST	4	Lake Eola Heights	HARWOOD ST & CATHCART AVE	SW	N	522 E HARWOOD ST	Present	N	N	64.0
F011901	HARWOOD ST	4	Lake Eola Heights	HARWOOD ST & CATHCART AVE	NE	S	601 E HARWOOD ST	Present	N	N	64.0
F009707	N HYER AVE	4	Lake Eola Heights	N HYER AVE & MOUNT VERNON ST	SW	N	822 MOUNT VERNON ST	Present	Y	N	64.0
F009711	N HYER AVE	4	Lake Eola Heights	N HYER AVE & MOUNT VERNON ST	SW	E	822 MOUNT VERNON ST	Present	Y	N	64.0
F011458	HARWOOD ST	4	Lake Eola Heights	HARWOOD ST & CATHCART AVE	NW	E	430 CATHCART AVE	Present	N	N	64.0
F011271	CATHCART AVE	4	Lake Eola Heights	CATHCART AVE & CHRISTOR PL	SW		516 CATHCART AVE	Present	N	N	64.0
F011455	HARWOOD ST	4	Lake Eola Heights	HARWOOD ST & CATHCART AVE	NW	S	430 CATHCART AVE	Present	N	N	64.0
F011463	HARWOOD ST	4	Lake Eola Heights	HARWOOD ST & CATHCART AVE	NE	W	601 E HARWOOD ST	Present	N	N	64.0
F014622	S MILLS AVE	4	Lake Weldon	BRIERCLIFF DR & S MILLS AVE	NE		1201 BRIERCLIFF DR	Present	Y	N	64.0
F012217	MILLENIA BLVD	4	Millenia	MILLENIA BLVD & MILLENIA LAKES BLVD	E	NA	5323 MILLENIA LAKES BLVD	Present	Y	N	64.0
F016531	AMERICA ST	4	South Orange	LUCERNE TER & AMERICA ST	SE		50 S LUCERNE CIR W	Present	N	N	64.0
F016532	AMERICA ST	4	South Orange	LUCERNE TER & AMERICA ST	SW		106 AMERICA ST	Present	N	N	64.0
F016520	S LUCERNE CIR W	4	South Orange	KUHL AVE & S LUCERNE CIR W	SW		50 S LUCERNE CIR W	Present	N	N	64.0
F017285	S LUCERNE CIR W	4	South Orange	S LUCERNE CIR W & MAIN LN	NW		20 S LUCERNE CIR W	Present	Y	N	64.0
F016541	LUCERNE TER	4	South Orange	LUCERNE TER & ERNESTINE ST	NW		101 ERNESTINE ST	Present	N	N	64.0
F017898	S LUCERNE CIR W	4	South Orange	MID BLOCK S LUCERNE CR	NA	NA	50 S LUCERNE CIR W	Present	Y	Y	64.0
F013573	ALTALOMA AVE	4	Colonialtown North	GARVIN ST & ALTALOMA AV	NW	NA	1621 GARVIN ST	Present	N	N	63.5
F014486	ALTALOMA AVE	4	Colonialtown North	ALTALOMA AV & CANTON ST	SW	NA	1020 ALTALOMA AVE	Present	N	N	63.5

Ramp ID	Street Name	Comm. District	Neighborhood	Intersection	Intersect. Quadrant	Ped. Travel Direction	Nearest Parcel Address	Status	Marked Crossing	Midblock Crossing	Sidewalk Priority
F017022	DELANEY AVE	4	Delaney Park	DELANEY AVE & RAEHN ST	NE		1505 DELANEY AVE	Present	N	N	63.5
F017019	DELANEY AVE	4	Delaney Park	PURDUE ST & DELANEY AVE	SE		1407 DELANEY AVE	Present	N	N	63.5
F001171	HARGILL DR	4	Dover Shores West	HARGILL DR & NEWCASTLE DR	SE	NA	3304 HARGILL DR	Present	N	N	63.5
F014345	WALNUT ST	4	Lake Como	WARWICK PL & WALNUT ST	SE		2200 WALNUT ST	Present	N	N	63.5
F016576	DELANEY AVE	4	Lake Copeland	DELANEY AVE & FERNWOOD ST	NW	S	OPPOSITE 1421 DELANEY AVE	Present	N	N	63.5
F016574	DELANEY AVE	4	Lake Copeland	DELANEY AVE & FERNWOOD ST	NW	E	1400 DELANEY AVE	Present	N	N	63.5
F016580	DELANEY AVE	4	Lake Copeland	DELANEY AVE & E COPELAND DR	NW	S	321 E COPELAND DR	Present	N	N	63.5
F016573	DELANEY AVE	4	Lake Copeland	DELANEY AVE & FERNWOOD ST	SW	N	1500 DELANEY AVE	Present	N	N	63.5
F016579	DELANEY AVE	4	Lake Copeland	DELANEY AVE & E COPELAND DR	SW		1400 DELANEY AVE	Present	N	N	63.5
F015144	DELANEY AVE	4	Lake Copeland	DELANEY AVE & E COPELAND DR	NW	E	321 E COPELAND DR	Present	N	N	63.5
F014847	E GORE ST	4	Lake Davis/Greenwood	E GORE ST & EMERALD LN	NE		1403 E GORE ST	Present	N	N	63.5
F011451	HARWOOD ST	4	Lake Eola Heights	HARWOOD ST & BROADWAY AVE	SW	N	418 BROADWAY AVE	Present	N	N	63.5
F011432	HARWOOD ST	4	Lake Eola Heights	HARWOOD ST & BROADWAY AVE	NW	E	317 E HARWOOD ST	Present	N	N	63.5
F011439	HARWOOD ST	4	Lake Eola Heights	HARWOOD ST & BROADWAY AVE	NE	S	429 BROADWAY AVE	Present	N	N	63.5
F011448	HARWOOD ST	4	Lake Eola Heights	HARWOOD ST & BROADWAY AVE	SW	E	418 BROADWAY AVE	Present	N	N	63.5
F011444	HARWOOD ST	4	Lake Eola Heights	HARWOOD ST & BROADWAY AVE	SE	W	421 BROADWAY AVE	Present	N	N	63.5
F011429	HARWOOD ST	4	Lake Eola Heights	HARWOOD ST & BROADWAY AVE	NW	S	317 E HARWOOD ST	Present	N	N	63.5
F011434	HARWOOD ST	4	Lake Eola Heights	HARWOOD ST & BROADWAY AVE	NE	W	429 BROADWAY AVE	Present	N	N	63.5
F011441	HARWOOD ST	4	Lake Eola Heights	HARWOOD ST & BROADWAY AVE	SE	N	421 BROADWAY AVE	Present	N	N	63.5
F013205	MCJORDAN AVE	4	Lawsona/Fern Creek	MCJORDAN AVE & E CHURCH ST	NW		1808 E CENTRAL BLVD	Present	N	N	63.5
F015695	S SUMMERLIN AVE	4	Wadeview Park	S SUMMERLIN AVE & E HARDING ST	SW		500 E HARDING ST	Present	N	N	63.5
F015702	S OSCEOLA AVE	4	Wadeview Park	S OSCEOLA AVE & E HARDING ST	SE		500 E HARDING ST	Present	N	N	63.5
F007055	ALTALOMA AVE	4	Colonialtown North	ILLINOIS ST & ALTALOMA AV	SW	NA	820 ALTALOMA AVE	Present	N	N	63.0
F011461	LA SALLE AVE	4	Colonialtown North	PARK LAKE ST & LA SALLE AV	NE	NA	1501 PARK LAKE ST	Present	N	N	63.0

Ramp ID	Street Name	Comm. District	Neighborhood	Intersection	Intersect. Quadrant	Ped. Travel Direction	Nearest Parcel Address	Status	Marked Crossing	Midblock Crossing	Sidewalk Priority
F007689	ILLINOIS ST	4	Colonialtown North	ILLINOIS ST & LA SALLE AV	SE	NA	1502 ILLINOIS ST	Present	N	N	63.0
F012869	ALTALOMA AVE	4	Colonialtown North	ALTALOMA AV & PARK LAKE ST	NW	NA	800 ALTALOMA AVE	Present	N	N	63.0
F011186	E AMELIA ST	4	Colonialtown South	E AMELIA ST & SHINE AVE	SW	NA	433 N MILLS AVE	Present	N	N	63.0
F010067	E AMELIA ST	4	Colonialtown South	E AMELIA ST & SHINE AVE	NW	E	1239 E AMELIA ST	Present	N	N	63.0
F017447	E AMELIA ST	4	Colonialtown South	E AMELIA ST & SHINE AVE	NW	S	1239 E AMELIA ST	Present	N	N	63.0
F011183	E AMELIA ST	4	Colonialtown South	E AMELIA ST & SHINE AVE	SE	NA	447 N SHINE AVE	Present	N	N	63.0
F011342	HILLCREST ST	4	Lake Eola Heights	HILLCREST ST & BROADWAY AVE	NE	W	400 E COLONIAL DR	Present	N	N	63.0
F011337	HILLCREST ST	4	Lake Eola Heights	HILLCREST ST & BROADWAY AVE	NW		638 BROADWAY AVE	Present	N	N	63.0
F011327	HILLCREST ST	4	Lake Eola Heights	HILLCREST ST & BROADWAY AVE	SE		400 HILLCREST ST	Present	N	N	63.0
F011339	HILLCREST ST	4	Lake Eola Heights	HILLCREST ST & BROADWAY AVE	NE	S	400 E COLONIAL DR	Present	N	N	63.0
F011332	HILLCREST ST	4	Lake Eola Heights	HILLCREST ST & BROADWAY AVE	SW	N	624 BROADWAY AVE	Present	N	N	63.0
F011330	HILLCREST ST	4	Lake Eola Heights	HILLCREST ST & BROADWAY AVE	SW	E	624 BROADWAY AVE	Present	N	N	63.0
F013755	S OSCEOLA AVE	4	South Eola	S OSCEOLA AVE & E JACKSON ST	SE	W	500 E JACKSON ST	Present	Y	N	63.0
F013747	S OSCEOLA AVE	4	South Eola	S OSCEOLA AVE & E JACKSON ST	NE	W	550 MARIPOSA ST	Present	Y	N	63.0
F014354	GROVELAND AVE	4	Bel Air	GROVELAND AVE & SANTA ANTILLES RD & SANTA MARIA PL	NE		1907 SANTA ANTILLES RD	Present	N	N	62.5
F014351	GROVELAND AVE	4	Bel Air	GROVELAND AVE & SANTA ANTILLES RD & ANTILLES PL	SE		2235 SANTA ANTILLES RD	Present	N	N	62.5
F014361	CURRY FORD RD	4	Bel Air	CURRY FORD RD & CLOVERLAWN AVE	NW		1911 CURRY FORD RD	Present	N	N	62.5
F014522	CURRY FORD RD	4	Bel Air	CURRY FORD RD & GROVELAND AV	NW	E	1509 BELMONT DR	Present	Y	N	62.5
F014266	E MARKS ST	4	Colonialtown North	PALM DR & E MARKS ST	NW	NA	2005 E MARKS ST	Present	N	N	62.5
F013749	N HAMPTON AVE	4	Colonialtown North	WEBER ST & N HAMPTON AV	SE	NA	2000 WEBER ST	Present	N	N	62.5
F014268	E MARKS ST	4	Colonialtown North	N HAMPTON AV & E MARKS ST	NE	NA	2005 E MARKS ST	Present	Y	N	62.5
F010411	N FOREST AVE	4	Colonialtown South	N FOREST AVE & RIDGEWOOD ST	SW		312 N FOREST AVE	Present	Y	N	62.5
F010505	ROSWELL AVE	4	Colonialtown South	ROSWELL AVE & HIGH FENTON LN	NW		330 ROSWELL AVE	Present	Y	N	62.5
F017472	N FOREST AVE	4	Colonialtown South	HIGH FENTON LN & N FOREST AVE	NW	NA	328 N FOREST AVE	Present	Y	N	62.5

Ramp ID	Street Name	Comm. District	Neighborhood	Intersection	Intersect. Quadrant	Ped. Travel Direction	Nearest Parcel Address	Status	Marked Crossing	Midblock Crossing	Sidewalk Priority
F010407	N FOREST AVE	4	Colonialtown South	N FOREST AVE & GLENSIDE LN	NW		312 N FOREST AVE	Present	Y	N	62.5
F010415	N FOREST AVE	4	Colonialtown South	N FOREST AVE & RIDGEWOOD ST	SE	W	2111 E ROBINSON ST	Present	Y	N	62.5
F010478	N FOREST AVE	4	Colonialtown South	N FOREST AVE & RIDGEWOOD ST	NE	W	2105 RIDGEWOOD ST	Present	Y	N	62.5
F010474	N FOREST AVE	4	Colonialtown South	N FOREST AVE & RIDGEWOOD ST	NE	S	2105 RIDGEWOOD ST	Present	Y	N	62.5
F010466	N FOREST AVE	4	Colonialtown South	HIGH FENTON LN & N FOREST AVE	NE	NA	329 N FOREST AVE	Present	Y	N	62.5
F010419	N FOREST AVE	4	Colonialtown South	N FOREST AVE & RIDGEWOOD ST	SE	N	2111 E ROBINSON ST	Present	Y	N	62.5
F010497	N FOREST AVE	4	Colonialtown South	N FOREST AVE & RIDGEWOOD ST	NW		320 N FOREST AVE	Present	Y	N	62.5
F000218	LAKE AVE	4	Lake Cherokee	PONCE DE LEON PL & LAKE AVE	NE		579 LAKE AVE	Present	N	N	62.5
F000363	LAKE AVE	4	Lake Cherokee	PONCE DE LEON PL & LAKE AVE	SW		602 LAKE AVE	Present	N	N	62.5
F000359	LAKE AVE	4	Lake Cherokee	PONCE DE LEON PL & LAKE AVE	NW		345 PONCE DE LEON PL	Present	N	N	62.5
F017075	AGNES ST	4	Lake Cherokee	AGNES ST & LAKE AVE	NW		626 LAKE AVE	Present	N	N	62.5
F014181	BUCKMINSTER CIR	4	Lake Como	BUCKMINSTER CIR & HEMPSTEAD AVE	W		660 HEMPSTEAD AVE	Present	N	N	62.5
F014661	S MILLS AVE	4	Lake Davis/Greenwood	BRIERCLIFF DR & S MILLS AVE	NW		1131 BRIERCLIFF DR	Present	Y	N	62.5
F011923	HARWOOD ST	4	Lake Eola Heights	N EOLA DR & HARWOOD ST	NW		617 E HARWOOD ST	Present	N	N	62.5
F011926	HARWOOD ST	4	Lake Eola Heights	N EOLA DR & HARWOOD ST	NE		629 E HARWOOD ST	Present	N	N	62.5
F011640	E WASHINGTON ST	4	Lawsona/Fern Creek	E WASHINGTON ST & N GLENWOOD AVE	NW		2215 E WASHINGTON ST	Present	N	N	62.5
F011671	E WASHINGTON ST	4	Milk District	E WASHINGTON ST & N GRAHAM AVE	SW		2522 WASHINGTON ST	Present	N	N	62.5
F011662	E WASHINGTON ST	4	Milk District	E WASHINGTON ST & N GRAHAM AVE	NW		2523 E WASHINGTON ST	Present	N	N	62.5
F011665	E WASHINGTON ST	4	Milk District	E WASHINGTON ST & N GRAHAM AVE	NE		2601 E WASHINGTON ST	Present	N	N	62.5
F013867	KILGORE ST	4	Milk District	KILGORE ST & N GRAHAM AVE	NW		2525 KILGORE ST	Present	N	N	62.5
F013872	KILGORE ST	4	Milk District	KILGORE ST & N GRAHAM AVE	NE		31 N GRAHAM AVE	Present	N	N	62.5
F016771	SLIGH BLVD	4	South Orange	SLIGH BLVD & STURTEVANT ST	NE		119 W STURTEVANT ST	Present	Y	N	62.5
F016770	SLIGH BLVD	4	South Orange	SLIGH BLVD & STURTEVANT ST	SE		116 W STURTEVANT ST	Present	Y	N	62.5
F016742	W MILLER ST	4	South Orange	W MILLER ST & SLIGH BLVD	NE		1515 SLIGH BLVD	Present	N	N	62.5

Ramp ID	Street Name	Comm. District	Neighborhood	Intersection	Intersect. Quadrant	Ped. Travel Direction	Nearest Parcel Address	Status	Marked Crossing	Midblock Crossing	Sidewalk Priority
F027064	E HARDING ST	4	Wadeview Park	E HARDING ST & KASPER CT	NE	W	1600 E KALEY ST	Present	N	N	62.5
F027063	E HARDING ST	4	Wadeview Park	E HARDING ST & WALDO ST	NW	NA	1600 E KALEY ST	N/A, No Curb	N	N	62.5
F016023	E GRANT ST	4	Wadeview Park	E GRANT ST & PINE BLUFF AVE & S BROWN AVE	NW	S	1333 E GRANT ST	Present	N	N	62.5
F016025	E GRANT ST	4	Wadeview Park	E GRANT ST & PINE BLUFF AVE & S BROWN AVE	SW	E	2300 S BROWN AVE	Present	N	N	62.5
F016027	E GRANT ST	4	Wadeview Park	E GRANT ST & PINE BLUFF AVE & S BROWN AVE	SW	N	2300 S BROWN AVE	Present	N	N	62.5
F008674	ALTALOMA AVE	4	Colonialtown North	WOODWARD ST & ALTALOMA AV	SE	NA	717 ALTALOMA AVE	Present	N	N	62.0
F009943	HILLCREST ST	4	Colonialtown South	HILLCREST ST & ALTALOMA AVE	SW		1646 E HILLCREST ST	Present	N	N	62.0
F017082	AGNES ST	4	Lake Cherokee	AGNES ST & EUCLID AVE	SW	E	700 EUCLID AVE	Present	N	N	62.0
F017060	EUCLID AVE	4	Lake Cherokee	EUCLID AVE & CHEROKEE DR	SE		400 CHEROKEE DR	Present	N	N	62.0
F017613	EUCLID AVE	4	Lake Cherokee	AGNES ST & EUCLID AVE	SE	W	709 EUCLID AVE	Present	N	N	62.0
F014298	S HAMPTON AVE	4	Lake Como	PALMER ST & S HAMPTON AVE	NE		2015 PALMER ST	Present	N	N	62.0
F014294	S HAMPTON AVE	4	Lake Como	S HAMPTON AVE & TANGERINE ST	SE		2014 TANGERINE ST	N/A, No Curb	N	N	62.0
F011321	CATHCART AVE	4	Lake Eola Heights	CATHCART AVE & HILLCREST ST	SW	E	520 HILLCREST ST	Present	N	N	62.0
F011304	CATHCART AVE	4	Lake Eola Heights	CATHCART AVE & HILLCREST ST	SE	W	602 HILLCREST ST	Present	N	N	62.0
F011307	CATHCART AVE	4	Lake Eola Heights	CATHCART AVE & HILLCREST ST	SE	N	602 HILLCREST ST	Present	N	N	62.0
F011316	CATHCART AVE	4	Lake Eola Heights	CATHCART AVE & HILLCREST ST	NW	E	646 HILLCREST ST	Present	N	N	62.0
F011319	CATHCART AVE	4	Lake Eola Heights	CATHCART AVE & HILLCREST ST	SW	N	520 HILLCREST ST	Present	N	N	62.0
F011635	E WASHINGTON ST	4	Lawsona/Fern Creek	E WASHINGTON ST & N HILLSIDE AVE	SE		2200 E WASHINGTON ST	Present	N	N	62.0
F012239	E WASHINGTON ST	4	Lawsona/Fern Creek	E WASHINGTON ST & N LAWSONA BLVD	SE		1500 E WASHINGTON ST	Present	N	N	62.0
F012458	E WASHINGTON ST	4	Lawsona/Fern Creek	E WASHINGTON ST & SHINE AVE	SE		1400 E WASHINGTON ST	Present	N	N	62.0
F011622	N HAMPTON AVE	4	Lawsona/Fern Creek	N HAMPTON AVE & E WASHINGTON ST	SW		1922 E WASHINGTON ST	Present	N	N	62.0
F012460	E WASHINGTON ST	4	Lawsona/Fern Creek	E WASHINGTON ST & SHINE AVE	SW		1316 E WASHINGTON ST	Present	N	N	62.0
F000270	E AMELIA ST	4	Milk District	E AMELIA ST & FESTIVAL WAY	SW	NA	OPPOSITE 400 FESTIVAL WAY	Present	N	N	62.0
F007830	ILLINOIS ST	4	Colonialtown North	ILLINOIS ST & LA SALLE AV	NE	NA	1503 ILLINOIS ST	Present	N	N	61.5

Ramp ID	Street Name	Comm. District	Neighborhood	Intersection	Intersect. Quadrant	Ped. Travel Direction	Nearest Parcel Address	Status	Marked Crossing	Midblock Crossing	Sidewalk Priority
F007257	ALTALOMA AVE	4	Colonialtown North	ILLINOIS ST & ALTALOMA AV	NW	NA	1631 ILLINOIS ST	Present	N	N	61.5
F007340	ALTALOMA AVE	4	Colonialtown North	ILLINOIS ST & ALTALOMA AV	NE	NA	827 ALTALOMA AVE	Present	N	N	61.5
F007349	ALTALOMA AVE	4	Colonialtown North	E MARKS ST & ALTALOMA AV	SW	NA	1630 E MARKS ST	Present	N	N	61.5
F016314	MONTANA ST	4	Colonialtown North	MONTANA ST & PORTLAND AV	NW	NA	1223 MONTANA ST	Present	N	N	61.5
F017453	SHINE AVE	4	Colonialtown South	RIDGEWOOD ST & SHINE AVE	SE	W	1400 RIDGEWOOD ST	Present	N	N	61.5
F011111	RIDGEWOOD ST	4	Colonialtown South	RIDGEWOOD ST & SHINE AVE	NE	S	1401 E RIDGEWOOD ST	Present	N	N	61.5
F011122	RIDGEWOOD ST	4	Colonialtown South	RIDGEWOOD ST & SHINE AVE	SW	W	1246 E RIDGEWOOD ST	Present	N	N	61.5
F011097	SHINE AVE	4	Colonialtown South	SHINE AVE & E LIVINGSTON ST	SE		1402 E LIVINGSTON ST	Present	Y	N	61.5
F011117	RIDGEWOOD ST	4	Colonialtown South	RIDGEWOOD ST & SHINE AVE	NW	E	332 N SHINE AVE	Present	N	N	61.5
F017448	RIDGEWOOD ST	4	Colonialtown South	RIDGEWOOD ST & SHINE AVE	SW	N	1246 E RIDGEWOOD ST	Present	N	N	61.5
F011114	RIDGEWOOD ST	4	Colonialtown South	RIDGEWOOD ST & SHINE AVE	NW	S	332 N SHINE AVE	Present	N	N	61.5
F017451	RIDGEWOOD ST	4	Colonialtown South	RIDGEWOOD ST & SHINE AVE	SE	N	1400 RIDGEWOOD ST	Present	N	N	61.5
F013748	S OSCEOLA AVE	4	South Eola	S OSCEOLA AVE & E JACKSON ST	NE	S	550 MARIPOSA ST	Present	N	N	61.5
F013757	S OSCEOLA AVE	4	South Eola	S OSCEOLA AVE & E JACKSON ST	SE	N	500 E JACKSON ST	Present	N	N	61.5
F030014	E HARDING ST	4	Wadeview Park	E HARDING ST & UNNAMED DRIVEWAY	SW	E	2121 S ORANGE AVE	N/A, No Curb	N	N	61.5
F030015	E HARDING ST	4	Wadeview Park	E HARDING ST & UNNAMED DRIVEWAY	SE	W	120 E HARDING ST	N/A, No Curb	N	N	61.5
F015704	S OSCEOLA AVE	4	Wadeview Park	S OSCEOLA AVE & E HARDING ST	SW		2106 S OSCEOLA AVE	Present	N	N	61.5
F015723	S OSCEOLA AVE	4	Wadeview Park	E GRANT ST & S OSCEOLA AVE	NW		443 E GRANT ST	Present	N	N	61.5
F015842	PAGE ST	4	Wadeview Park	PAGE ST & S OSCEOLA AVE	NE		501 PAGE ST	Present	N	N	61.5
F015721	S OSCEOLA AVE	4	Wadeview Park	E GRANT ST & S OSCEOLA AVE	NE	W	500 E HARDING ST	Present	N	N	61.5
F014352	GROVELAND AVE	4	Bel Air	GROVELAND AVE & SANTA ANTILLES RD & SANTA MARIA PL	SE		1904 SANTA ANTILLES RD	Present	N	N	61.0
F014367	SANTA ANTILLES RD	4	Bel Air	MID BLOCK SANTA ANTILLES RD	NA	NA	2030 SANTA ANTILLES RD	Present	N	Y	61.0
F014366	SANTA ANTILLES RD	4	Bel Air	MID BLOCK SANTA ANTILLES RD	NA	NA	2122 SANTA ANTILLES RD	Present	N	Y	61.0
F014350	GROVELAND AVE	4	Bel Air	GROVELAND AVE & SANTA ANTILLES RD & ANTILLES PL	NE		2232 SANTA ANTILLES RD	Present	N	N	61.0

Ramp ID	Street Name	Comm. District	Neighborhood	Intersection	Intersect. Quadrant	Ped. Travel Direction	Nearest Parcel Address	Status	Marked Crossing	Midblock Crossing	Sidewalk Priority
F009309	E AMELIA ST	4	Lake Eola Heights	E AMELIA ST & CATHCART AVE	NW	E	523 E AMELIA ST	Present	N	N	61.0
F009321	E AMELIA ST	4	Lake Eola Heights	E AMELIA ST & CATHCART AVE	NE	S	601 E AMELIA ST	Present	N	N	61.0
F011280	E CONCORD ST	4	Lake Eola Heights	E CONCORD ST & N EOLA DR	NW		619 E CONCORD ST	Present	N	N	61.0
F009301	E AMELIA ST	4	Lake Eola Heights	E AMELIA ST & CATHCART AVE	SW	N	522 E AMELIA ST	Present	N	N	61.0
F009317	E AMELIA ST	4	Lake Eola Heights	E AMELIA ST & CATHCART AVE	NE	W	601 E AMELIA ST	Present	N	N	61.0
F009305	E AMELIA ST	4	Lake Eola Heights	E AMELIA ST & CATHCART AVE	SW	E	522 E AMELIA ST	Present	N	N	61.0
F011282	E CONCORD ST	4	Lake Eola Heights	E CONCORD ST & N EOLA DR	NE		627 E CONCORD ST	Present	N	N	61.0
F009313	E AMELIA ST	4	Lake Eola Heights	E AMELIA ST & CATHCART AVE	NW	S	523 E AMELIA ST	Present	N	N	61.0
F014618	BRIERCLIFF DR	4	Lake Weldon	BRIERCLIFF DR & STACEY LN	N		1319 BRIERCLIFF DR	Present	N	N	61.0
F012241	E WASHINGTON ST	4	Lawsona/Fern Creek	E WASHINGTON ST & N LAWSONA BLVD	SW		1416 E WASHINGTON ST	Present	N	N	61.0
F011604	E WASHINGTON ST	4	Lawsona/Fern Creek	E WASHINGTON ST & CELIA LN	NE		1701 E WASHINGTON ST	Present	N	N	61.0
F003999	33RD ST	4	Rio Grande Park	33RD ST & PARKING LOT	SE		1900 33RD ST	Present	N	N	61.0
F004003	33RD ST	4	Rio Grande Park	33RD ST & PARKING LOT	SW		1948 33RD ST	Present	N	N	61.0
F016745	W MILLER ST	4	South Orange	W MILLER ST & SLIGH BLVD	NW		1400 SLIGH BLVD	Present	N	N	61.0
F016749	W MILLER ST	4	South Orange	W MILLER ST & SLIGH BLVD	SE		138 W MILLER ST	Present	N	N	61.0
F016750	W MILLER ST	4	South Orange	W MILLER ST & SLIGH BLVD	SW		138 W MILLER ST	Present	N	N	61.0
F015714	HAMILTON LN	4	Wadeview Park	HAMILTON LN & E ESTHER ST	SW		2000 HAMILTON LN	Present	N	N	61.0
F015716	E HARDING ST	4	Wadeview Park	E HARDING ST & HAMILTON LN	NW		545 E HARDING ST	Present	N	N	61.0
F015870	E JERSEY ST	4	Wadeview Park	E JERSEY ST & S OSCEOLA AVE	NE		2515 S OSCEOLA AVE	Present	N	N	61.0
F015872	E JERSEY ST	4	Wadeview Park	E JERSEY ST & S OSCEOLA AVE	SE		500 E JERSEY ST	Present	N	N	61.0
F014164	ALTALOMA AVE	4	Colonialtown North	E MARKS ST & ALTALOMA AV	NW	NA	1617 E MARKS ST	Present	N	N	60.5
F007856	E MARKS ST	4	Colonialtown North	E MARKS ST & LA SALLE AV	SE	NA	1503 ILLINOIS ST	Present	N	N	60.5
F013499	ALTALOMA AVE	4	Colonialtown North	GARVIN ST & ALTALOMA AV	SW	NA	915 N FERNCREEK AVE	Present	N	N	60.5
F014150	ALTALOMA AVE	4	Colonialtown North	E MARKS ST & ALTALOMA AV	NE	NA	903 ALTALOMA AVE	Present	N	N	60.5

Ramp ID	Street Name	Comm. District	Neighborhood	Intersection	Intersect. Quadrant	Ped. Travel Direction	Nearest Parcel Address	Status	Marked Crossing	Midblock Crossing	Sidewalk Priority
F017001	DELANEY PARK DR	4	Delaney Park	DELANEY PARK DR & S OSCEOLA AVE	NW	E	400 RICHMOND ST	Present	N	N	60.5
F000912	HARGILL DR	4	Dover Shores West	HARGILL DR & BERWYN RD & BERWYN AVE	SE	NA	1203 BERWYN RD	Present	N	N	60.5
F014365	HARGILL DR	4	Lake Como	WARWICK PL & HARGILL DR	NE	NA	2201 HARGILL DR	Present	N	N	60.5
F015050	HEMPSTEAD AVE	4	Lake Como	MAYFAIR CIR & PALMER ST & HEMPSTEAD AVE	W	NE	628 HEMPSTEAD AVE	N/A, No Curb	N	N	60.5
F014179	HEMPSTEAD AVE	4	Lake Como	MAYFAIR CIR & PALMER ST & HEMPSTEAD AVE	E	NW	732 MAYFAIR CIR	N/A, No Curb	N	N	60.5
F015049	HEMPSTEAD AVE	4	Lake Como	MAYFAIR CIR & PALMER ST & HEMPSTEAD AVE	S	NE	737 MAYFAIR CIR	N/A, No Curb	N	N	60.5
F014300	S HAMPTON AVE	4	Lake Como	PALMER ST & S HAMPTON AVE	SE		2014 PALMER ST	Present	N	N	60.5
F014178	HEMPSTEAD AVE	4	Lake Como	MAYFAIR CIR & PALMER ST & HEMPSTEAD AVE	N	SW	800 MAYFAIR CIR	N/A, No Curb	N	N	60.5
F014180	HEMPSTEAD AVE	4	Lake Como	MAYFAIR CIR & PALMER ST & HEMPSTEAD AVE	E	SW	732 MAYFAIR CIR	N/A, No Curb	N	N	60.5
F014174	HEMPSTEAD AVE	4	Lake Como	MAYFAIR CIR & PALMER ST & HEMPSTEAD AVE	S	NW	737 MAYFAIR CIR	N/A, No Curb	N	N	60.5
F014175	HEMPSTEAD AVE	4	Lake Como	MAYFAIR CIR & PALMER ST & HEMPSTEAD AVE	W	SE	628 HEMPSTEAD AVE	N/A, No Curb	N	N	60.5
F014177	HEMPSTEAD AVE	4	Lake Como	MAYFAIR CIR & PALMER ST & HEMPSTEAD AVE	N	SE	800 MAYFAIR CIR	N/A, No Curb	N	N	60.5
F016391	E MILLER ST	4	Lake Copeland	E MILLER ST & HOWELL PL	SE		132 E MILLER ST	Present	N	N	60.5
F009200	E CONCORD ST	4	Lake Eola Heights	E CONCORD ST & BROADWAY AVE	NW	S	323 E CONCORD ST	Present	N	N	60.5
F009148	E AMELIA ST	4	Lake Eola Heights	BROADWAY AVE & E AMELIA ST	NW	S	323 CONFIDENTIAL	Present	N	N	60.5
F009171	E AMELIA ST	4	Lake Eola Heights	BROADWAY AVE & E AMELIA ST	SW	N	324 E AMELIA ST	Present	N	N	60.5
F009193	E CONCORD ST	4	Lake Eola Heights	E CONCORD ST & BROADWAY AVE	SW	N	538 BROADWAY AVE	Present	N	N	60.5
F009159	E AMELIA ST	4	Lake Eola Heights	BROADWAY AVE & E AMELIA ST	NE	W	403 E AMELIA ST	Present	N	N	60.5
F009175	E AMELIA ST	4	Lake Eola Heights	BROADWAY AVE & E AMELIA ST	SW	E	324 E AMELIA ST	Present	N	N	60.5
F009216	E CONCORD ST	4	Lake Eola Heights	E CONCORD ST & BROADWAY AVE	NE	W	401 E CONCORD ST	Present	N	N	60.5
F009281	E CONCORD ST	4	Lake Eola Heights	E CONCORD ST & BROADWAY AVE	SE	W	400 E CONCORD ST	Present	N	N	60.5
F004791	OSMAN AVE	4	Lake Terrace	OSMAN AVE & E KALEY ST	SE	NA	1837 OSMAN DR	Present	N	N	60.5
F004775	OSMAN AVE	4	Lake Terrace	OSMAN AVE & E KALEY ST	NE	NA	1831 OSMAN AVE	Present	N	N	60.5
F013847	CELIA LN	4	Lawsona/Fern Creek	E JEFFERSON ST & CELIA LN	NW		1615 E JEFFERSON ST	Present	N	N	60.5

Ramp ID	Street Name	Comm. District	Neighborhood	Intersection	Intersect. Quadrant	Ped. Travel Direction	Nearest Parcel Address	Status	Marked Crossing	Midblock Crossing	Sidewalk Priority
F016534	S LUCERNE CIR W	4	South Orange	AMERICA ST & S LUCERNE CIR W	S		50 S LUCERNE CIR W	Present	N	N	60.0
F015423	W PINELOCH AVE	4	South Orange	W PINELOCH AVE & SOUTHGATE COMMERCE BLVD	SE	W	3170 SOUTHGATE COMMERCE BLVD	Present	N	N	60.0
F015425	W PINELOCH AVE	4	South Orange	W PINELOCH AVE & SOUTHGATE COMMERCE BLVD	SW	E	3170 SOUTHGATE COMMERCE BLVD	Present	N	N	60.0
F016535	S LUCERNE CIR W	4	South Orange	MID BLOCK S LUCERNE CR	SE	NA	50 S LUCERNE CIR W	Present	Y	Y	60.0
F031988	EL PASO AV	4	Lake Como	EL PASO AV & UNNAMED DRIVEWAY	NW	S	2901 CURRY FORD RD	N/A, No Curb	N	N	59.5
F031985	EL PASO AV	4	Lake Como	EL PASO AV & UNNAMED DRIVEWAY	SW	N	2901 CURRY FORD RD	N/A, No Curb	N	N	59.5
F031986	EL PASO AV	4	Lake Como	EL PASO AV & UNNAMED DRIVEWAY	NW	S	2901 CURRY FORD RD	N/A, No Curb	N	N	59.5
F031987	EL PASO AV	4	Lake Como	EL PASO AV & UNNAMED DRIVEWAY	SW	N	2901 CURRY FORD RD	N/A, No Curb	N	N	59.5
F023458	MORRISTOWN AVE	4	Lake Como	MORRISTOWN AVE & UNNAMED ROAD	SW	N	3043 CURRY FORD RD	Present	N	N	59.5
F011968	E AMELIA ST	4	Lake Eola Heights	E AMELIA ST & N EOLA DR	SE		628 E AMELIA ST	Present	N	N	59.5
F009585	N HYER AVE	4	Lake Eola Heights	N HYER AVE & HARWOOD ST	NE		429 N HYER AVE	Present	N	N	59.5
F011971	E AMELIA ST	4	Lake Eola Heights	E AMELIA ST & N EOLA DR	SW		620 E AMELIA ST	Present	N	N	59.5
F012363	CONROY RD	4	Millenia	CONROY RD & EASTGATE DR	SE	NA	3942 CONROY RD	Present	Y	N	59.5
F004027	33RD ST	4	Rio Grande Park	33RD ST & PARKING LOT	SE	NA	2120 33RD ST	Present	Y	N	59.5
F017958	33RD ST	4	Rio Grande Park	33RD ST & PARKING LOT	NA	NA	2120 33RD ST	Present	N	N	59.5
F031146	SLIGH BV	4	South Orange	SLIGH BV & UNNAMED DRIVEWAY	SW	N	1200 SLIGH BLVD	Present	N	N	59.5
F031144	SLIGH BV	4	South Orange	SLIGH BV & UNNAMED DRIVEWAY	NE	S	1221 SLIGH BLVD	Present	N	N	59.5
F031143	SLIGH BV	4	South Orange	SLIGH BV & UNNAMED DRIVEWAY	NW	S	1200 SLIGH BLVD	Present	N	N	59.5
F031145	SLIGH BV	4	South Orange	SLIGH BV & UNNAMED DRIVEWAY	SE	N	1221 SLIGH BLVD	Present	N	N	59.5
F031147	SLIGH BV	4	South Orange	SLIGH BV & UNNAMED DRIVEWAY	NW	S	1200 SLIGH BLVD	Present	N	N	59.5
F027203	KUHL AVE	4	South Orange	KUHL AVE & UNNAMED RD	NW	S	75 BONNIE LOCH CT	Present	N	N	59.5
F027204	KUHL AVE	4	South Orange	KUHL AVE & UNNAMED RD	SW	N	75 BONNIE LOCH CT	Present	N	N	59.5
F023691	KUHL AVE	4	South Orange	KUHL AVE & UNNAMED ROAD	NW	S	75 BONNIE LOCH CT	Present	N	N	59.5
F023692	KUHL AVE	4	South Orange	KUHL AVE & UNNAMED ROAD	SW	N	75 BONNIE LOCH CT	Present	N	N	59.5

Ramp ID	Street Name	Comm. District	Neighborhood	Intersection	Intersect. Quadrant	Ped. Travel Direction	Nearest Parcel Address	Status	Marked Crossing	Midblock Crossing	Sidewalk Priority
F016787	SLIGH BLVD	4	South Orange	SLIGH BLVD & UNDERWOOD ST	NE	NA	1221 SLIGH BLVD	Present	N	N	59.5
F016765	KUHL AVE	4	South Orange	KUHL AVE & STURTEVANT ST	NW		1414 KUHL AVE	Present	Y	N	59.5
F029333	WAREHOUSE RD	4	Colonial Town Center	WAREHOUSE RD & MULTI-USE PATH	W	E	899 COY DR	N/A, No Curb	Y	N	59.0
F022101	WAREHOUSE RD	4	Colonial Town Center	WAREHOUSE RD & POSTAL DR	NW	NA	800 WAREHOUSE RD	Present	Y	N	59.0
F022102	WAREHOUSE RD	4	Colonial Town Center	WAREHOUSE RD & POSTAL DR	SW	NA	800 WAREHOUSE RD	Present	Y	N	59.0
F032071	E CONCORD ST	4	Colonialtown South	E CONCORD ST & UNNAMED DRIVEWAY	NW	E	601 N FERN CREEK AVE	Present	N	N	59.0
F032072	E CONCORD ST	4	Colonialtown South	E CONCORD ST & UNNAMED DRIVEWAY	NE	W	601 N FERN CREEK AVE	Present	N	N	59.0
F016396	E MILLER ST	4	Lake Copeland	E MILLER ST & HOWELL PL	SW		120 E MILLER ST	Present	N	N	59.0
F016893	ANNIE ST	4	Lake Copeland	ANNIE ST & GOLDEN OAK CT	SE	W	1007 GOLDEN OAK CT	Present	N	N	59.0
F016895	ANNIE ST	4	Lake Copeland	ANNIE ST & GOLDEN OAK CT	SW	E	130 ANNIE ST	Present	N	N	59.0
F014996	GREENWOOD ST	4	Lake Davis/Greenwood	SUNNYSIDE CT & GREENWOOD ST	NW		1215 GREENWOOD ST	Present	N	N	59.0
F014998	GREENWOOD ST	4	Lake Davis/Greenwood	SUNNYSIDE CT & GREENWOOD ST	NE		1221 GREENWOOD ST	Present	N	N	59.0
F024394	CURRY FORD RD	4	Lancaster Park	CURRY FORD RD & S FERN CREEK AVE	NW	E	1516 LANCASTER DR	Present	N	N	59.0
F016631	S LUCERNE CIR W	4	South Orange	AMERICA ST & S LUCERNE CIR W	W		80 S LUCERNE CIR W	Present	N	N	59.0
F011171	SHINE AVE	4	Colonialtown South	SHINE AVE & HARWOOD ST	NE		427 N SHINE AVE	Present	N	N	58.5
F011168	SHINE AVE	4	Colonialtown South	SHINE AVE & HARWOOD ST	SE		419 N SHINE AVE	Present	N	N	58.5
F016470	E MILLER ST	4	Lake Copeland	E MILLER ST & LURNA PL	NE		236 WHITTIER CIR	Present	Y	N	58.5
F009601	N HYER AVE	4	Lake Eola Heights	N HYER AVE & HARWOOD ST	SW	N	822 E HARWOOD ST	Present	N	N	58.5
F009593	N HYER AVE	4	Lake Eola Heights	N HYER AVE & HARWOOD ST	SE		1000 E HARWOOD ST	Present	N	N	58.5
F011961	N HYER AVE	4	Lake Eola Heights	N HYER AVE & HARWOOD ST	NW	S	430 N HYER AVE	Present	N	N	58.5
F013844	SHINE AVE	4	Lawsona/Fern Creek	SHINE AVE & E JEFFERSON ST	NE	S	1401 E JEFFERSON ST	Present	N	N	58.5
F012448	E WASHINGTON ST	4	Lawsona/Fern Creek	E WASHINGTON ST & SHINE AVE	NW		1317 E WASHINGTON ST	Present	N	N	58.5
F012452	E WASHINGTON ST	4	Lawsona/Fern Creek	E WASHINGTON ST & SHINE AVE	NE	S	1401 E WASHINGTON ST	Present	N	N	58.5
F013817	SHINE AVE	4	Lawsona/Fern Creek	SHINE AVE & E JEFFERSON ST	NW		120 N SHINE AVE	Present	N	N	58.5

Ramp ID	Street Name	Comm. District	Neighborhood	Intersection	Intersect. Quadrant	Ped. Travel Direction	Nearest Parcel Address	Status	Marked Crossing	Midblock Crossing	Sidewalk Priority
F013820	SHINE AVE	4	Lawsona/Fern Creek	SHINE AVE & E JEFFERSON ST	SW		110 N SHINE AVE	Present	N	N	58.5
F013840	SHINE AVE	4	Lawsona/Fern Creek	SHINE AVE & E JEFFERSON ST	SE		1400 E JEFFERSON ST	Present	N	N	58.5
F015456	PINE BLUFF AVE	4	Wadeview Park	E MURIEL ST & PINE BLUFF AVE	NW		1319 E MURIEL ST	Present	N	N	58.5
F000170	E AMELIA ST	4	Colonial Town Center	E AMELIA ST & FESTIVAL WAY	NE	NA	595 N PRIMROSE DR	Present	N	N	58.0
F000071	MONTANA ST	4	Colonialtown North	HARDY AVE & MONTANA ST	SE	NA	OPPOSITE 1216 HARDY AVE	Present	N	N	58.0
F016334	GEORGIA BLVD	4	Colonialtown North	VIRGINIA DR & GEORGIA BV	SE	NA	2300 VIRGINIA DR	Present	Y	N	58.0
F015796	HARDY AVE	4	Colonialtown North	HARDY AV & OREGON ST	NE	NA	1915 OREGON ST	Present	N	N	58.0
F000162	E AMELIA ST	4	Milk District	E AMELIA ST & FESTIVAL WAY	SE	NA	400 FESTIVAL WAY	Present	N	N	58.0
F024758	CONROY RD	4	Millenia	CONROY RD & UNNAMED RD	SE	NW	4095 MILLENIA BLVD	Present	Y	N	58.0
F009445	CONROY RD	4	Millenia	CONROY RD & EASTGATE DR	NW	NA	4021 CONROY RD	Present	Y	N	58.0
F023741	ATLANTA AVE	4	South Division	ATLANTA AVE & UNNAMED ROAD	NW	S	1600 ATLANTA AVE	N/A, No Curb	N	N	58.0
F023740	ATLANTA AVE	4	South Division	ATLANTA AVE & UNNAMED ROAD	SW	N	1600 ATLANTA AVE	N/A, No Curb	N	N	58.0
F023739	ATLANTA AVE	4	South Division	ATLANTA AVE & UNNAMED ROAD	NW	S	1600 ATLANTA AVE	N/A, No Curb	N	N	58.0
F017195	S HUGHEY AVE	4	South Division	PIEDMONT ST & S HUGHEY AVE	NW		920 S HUGHEY AVE	Present	N	N	58.0
F029516	KUHL AVE	4	South Orange	W MILLER ST & KUHL AVE	NE	S	49 W MILLER ST	Present	Y	N	58.0
F017644	KUHL AVE	4	South Orange	W MILLER ST & KUHL AVE	NE	W	49 W MILLER ST	Present	Y	N	58.0
F016611	LUCERNE TER	4	South Orange	LUCERNE TER & ERNESTINE ST	SW		800 LUCERNE TER	Present	N	N	58.0
F016717	KUHL AVE	4	South Orange	KUHL AVE & STURTEVANT ST	SW	N	83 W MILLER ST	Present	Y	N	58.0
F016648	LUCERNE TER	4	South Orange	LUCERNE TER & PENNSYLVANIA ST	NW		1730 LUCERNE TER	Present	N	N	58.0
F016658	BONNIE LOCH CT	4	South Orange	BONNIE LOCH CT & LUCERNE TER	SW		1700 LUCERNE TER	Present	N	N	58.0
F016527	KUHL AVE	4	South Orange	KUHL AVE & ERNESTINE ST	NW	S	50 S LUCERNE CIR W	Present	N	N	58.0
F016767	KUHL AVE	4	South Orange	KUHL AVE & STURTEVANT ST	SE		1416 S ORANGE AVE	Present	Y	N	58.0
F016718	KUHL AVE	4	South Orange	KUHL AVE & STURTEVANT ST	SW	E	83 W MILLER ST	Present	Y	N	58.0
F009955	ALTALOMA AVE	4	Colonialtown South	ALTALOMA AVE & MOUNT VERNON ST	NW		1643 MOUNT VERNON ST	Present	N	N	57.5

Ramp ID	Street Name	Comm. District	Neighborhood	Intersection	Intersect. Quadrant	Ped. Travel Direction	Nearest Parcel Address	Status	Marked Crossing	Midblock Crossing	Sidewalk Priority
F001263	HARGILL DR	4	Dover Shores West	CANBERRA AVE & HARGILL DR	SE	NA	3610 HARGILL DR	Present	N	N	57.5
F001023	CORBETT PL	4	Dover Shores West	CORBETT PL & GRIFFIN ALY & CORBETT LN	SE	NA	4319 CURRY FORD RD	Present	Y	N	57.5
F001067	CORBETT PL	4	Dover Shores West	CORBETT PL & GRIFFIN ALY & CORBETT LN	NE	NA	1409 CORBETT LN	Present	Y	N	57.5
F016469	E MILLER ST	4	Lake Copeland	E MILLER ST & LURNA PL	NW		213 E MILLER ST	Present	Y	N	57.5
F016466	E COPELAND DR	4	Lake Copeland	E COPELAND DR & WISTERIA AVE & FERNWOOD ST	SW		143 WISTERIA AVE	Present	N	N	57.5
F016468	WISTERIA AVE	4	Lake Copeland	WISTERIA AVE & WHITTIER CIR	S		200 WHITTIER CIR	Present	N	N	57.5
F014851	CATHERINE ST	4	Lake Davis/Greenwood	CATHERINE ST & EMERALD LN	SE		1400 CATHERINE ST	Present	N	N	57.5
F014856	S MILLS AVE	4	Lake Davis/Greenwood	CATHERINE ST & S MILLS AVE	SE		801 S MILLS AVE	Present	N	N	57.5
F011274	CATHCART AVE	4	Lake Eola Heights	CATHCART AVE & CHRISTOR PL	NW		528 CATHCART AVE	Present	N	N	57.5
F010889	BURCHSTONE DR	4	Lake Terrace	MID BLOCK BURCHSTONE DR	NA	NA	1799 BURCHSTONE DR	Present	N	Y	57.5
F004699	BURCHSTONE DR	4	Lake Terrace	BURCHSTONE DR & BURCHSTONE DR	NE	NA	1799 BURCHSTONE DR	Present	N	N	57.5
F029646	33RD ST	4	Rio Grande Park	33RD ST & PARKING LOT	W	E	1724 33RD ST	N/A, No Curb	Y	N	57.5
F029647	33RD ST	4	Rio Grande Park	33RD ST & PARKING LOT	E	W	1646 33RD ST	N/A, No Curb	Y	N	57.5
F017419	S SUMMERLIN AVE	4	Wadeview Park	S SUMMERLIN AVE & E HARDING ST	SW	E	500 E HARDING ST	Present	N	N	57.5
F011797	MILLENIA BLVD	4	Millenia	MILLENIA BLVD & CONSERVATORY LN	SW	NA	4298 MILLENIA BLVD	Present	Y	N	57.0
F009441	CONROY RD	4	Millenia	CONROY RD & EASTGATE DR	NE	NA	2769 CONROY RD	Present	Y	N	57.0
F011780	MILLENIA BLVD	4	Millenia	MILLENIA BLVD & TOPIARY DR	SW	NA	4200 CONROY RD	Present	Y	N	57.0
F012682	MILLENIA BLVD	4	Millenia	MILLENIA BLVD & TOPIARY DR	SE	NA	4200 CONROY RD	Present	Y	N	57.0
F012361	CONROY RD	4	Millenia	CONROY RD & EASTGATE DR	SW	NA	4150 CONROY RD	Present	Y	N	57.0
F031902	DELANEY AV	4	Pineloch	DELANEY AV & UNNAMED DRIVEWAY	SE	N	2859 DELANEY AVE	Present	N	N	57.0
F031905	E COMPTON ST	4	Pineloch	E COMPTON ST & UNNAMED DRIVEWAY	NW	E	426 E MICHIGAN ST	Present	N	N	57.0
F031904	E COMPTON ST	4	Pineloch	E COMPTON ST & UNNAMED DRIVEWAY	NE	W	408 E MICHIGAN ST	Present	N	N	57.0
F031909	E COMPTON ST	4	Pineloch	E COMPTON ST & UNNAMED DRIVEWAY	SW	E	400 E COMPTON ST	Present	N	N	57.0
F031907	E COMPTON ST	4	Pineloch	E COMPTON ST & UNNAMED DRIVEWAY	SW	E	400 E COMPTON ST	Present	N	N	57.0

Ramp ID	Street Name	Comm. District	Neighborhood	Intersection	Intersect. Quadrant	Ped. Travel Direction	Nearest Parcel Address	Status	Marked Crossing	Midblock Crossing	Sidewalk Priority
F031903	E COMPTON ST	4	Pineloch	E COMPTON ST & UNNAMED DRIVEWAY	NW	E	408 E MICHIGAN ST	Present	N	N	57.0
F031910	E COMPTON ST	4	Pineloch	E COMPTON ST & UNNAMED DRIVEWAY	SE	W	400 E COMPTON ST	Present	N	N	57.0
F031908	E COMPTON ST	4	Pineloch	E COMPTON ST & UNNAMED DRIVEWAY	SE	W	400 E COMPTON ST	Present	N	N	57.0
F031911	E COMPTON ST	4	Pineloch	E COMPTON ST & UNNAMED DRIVEWAY	NW	E	408 E MICHIGAN ST	Present	N	N	57.0
F031912	E COMPTON ST	4	Pineloch	E COMPTON ST & UNNAMED DRIVEWAY	NE	W	408 E MICHIGAN ST	Present	N	N	57.0
F031914	E ILLIANA ST	4	Pineloch	E ILLIANA ST & UNNAMED DRIVEWAY	SW	E	2861 DELANEY AVE UNIT 1	Present	N	N	57.0
F031915	E ILLIANA ST	4	Pineloch	E ILLIANA ST & UNNAMED DRIVEWAY	SE	W	2859 DELANEY AVE	Present	N	N	57.0
F031906	E COMPTON ST	4	Pineloch	E COMPTON ST & UNNAMED DRIVEWAY	NE	W	444 E MICHIGAN ST	Present	N	N	57.0
F031901	DELANEY AV	4	Pineloch	DELANEY AV & UNNAMED DRIVEWAY	NE	S	2859 DELANEY AVE	Present	N	N	57.0
F031916	E ILLIANA ST	4	Pineloch	E ILLIANA ST & UNNAMED DRIVEWAY	SW	E	2859 DELANEY AVE	Present	N	N	57.0
F015949	SOUTHERN FRUIT LN	4	Pineloch	SOUTHERN FRUIT LN & DELANEY AVE	SW		2845 S ORANGE AVE	Present	N	N	57.0
F014348	WALNUT ST	4	Bel Air	WALNUT ST & ARUBA DR	SE		1001 ARUBA DR	Present	N	N	56.5
F014356	ARUBA DR	4	Bel Air	ARUBA DR & HARGILL DR	SE	W	1107 ARUBA DR	Present	N	N	56.5
F009995	E AMELIA ST	4	Colonialtown South	ALTALOMA AVE & E AMELIA ST	NW		500 ALTALOMA AVE	Present	Y	N	56.5
F009991	ALTALOMA AVE	4	Colonialtown South	ALTALOMA AVE & MOUNT VERNON ST	SW		1646 MOUNT VERNON ST	Present	N	N	56.5
F017033	S EOLA DR	4	Delaney Park	S EOLA DR & E MILLER ST	SW		520 E MILLER ST	Present	N	N	56.5
F017027	S OSCEOLA AVE	4	Delaney Park	S OSCEOLA AVE & E MILLER ST	NE		501 E MILLER ST	Present	N	N	56.5
F016953	S OSCEOLA AVE	4	Delaney Park	RICHMOND ST & S OSCEOLA AVE	SW		400 RICHMOND ST	Present	N	N	56.5
F016951	S OSCEOLA AVE	4	Delaney Park	RICHMOND ST & S OSCEOLA AVE	NW		918 S OSCEOLA AVE	Present	N	N	56.5
F017026	S EOLA DR	4	Delaney Park	S EOLA DR & E MILLER ST	NW		523 E MILLER ST	Present	N	N	56.5
F014363	HARGILL DR	4	Lake Como	WARWICK PL & HARGILL DR	NW	NA	2119 HARGILL DR	Present	N	N	56.5
F014346	WALNUT ST	4	Lake Como	WARWICK PL & WALNUT ST	SW		2118 WALNUT ST	Present	N	N	56.5
F014296	S HAMPTON AVE	4	Lake Como	PALMER ST & S HAMPTON AVE	SW		602 S HAMPTON AVE	Present	N	N	56.5
F014188	BUCKMINSTER CIR	4	Lake Como	BUCKMINSTER CIR & HEMPSTEAD AVE	E	NW	641 HEMPSTEAD AVE	Present	N	N	56.5

Ramp ID	Street Name	Comm. District	Neighborhood	Intersection	Intersect. Quadrant	Ped. Travel Direction	Nearest Parcel Address	Status	Marked Crossing	Midblock Crossing	Sidewalk Priority
F014182	BUCKMINSTER CIR	4	Lake Como	BUCKMINSTER CIR & HEMPSTEAD AVE	N	SW	640 HEMPSTEAD AVE	Present	N	N	56.5
F014183	BUCKMINSTER CIR	4	Lake Como	BUCKMINSTER CIR & HEMPSTEAD AVE	N	SE	640 HEMPSTEAD AVE	Present	N	N	56.5
F014185	BUCKMINSTER CIR	4	Lake Como	BUCKMINSTER CIR & HEMPSTEAD AVE	S	NW	655 HEMPSTEAD AVE	Present	N	N	56.5
F014186	BUCKMINSTER CIR	4	Lake Como	BUCKMINSTER CIR & HEMPSTEAD AVE	S	NE	655 HEMPSTEAD AVE	Present	N	N	56.5
F014187	BUCKMINSTER CIR	4	Lake Como	BUCKMINSTER CIR & HEMPSTEAD AVE	E	SW	641 HEMPSTEAD AVE	Present	N	N	56.5
F014464	LANCASTER DR	4	Lancaster Park	PINE BLUFF AVE & SHOREWOOD DR & LANCASTER DR	SE	N	1400 LANCASTER DR	Present	N	N	56.5
F017499	PINE BLUFF AVE	4	Lancaster Park	PINE BLUFF AVE & SHOREWOOD DR & LANCASTER DR	SW	E	1322 SHOREWOOD DR	Present	N	N	56.5
F017505	PINE BLUFF AVE	4	Lancaster Park	PINE BLUFF AVE & SHOREWOOD DR & LANCASTER DR	SE	E	1400 LANCASTER DR	Present	N	N	56.5
F014527	LANCASTER DR	4	Lancaster Park	PINE BLUFF AVE & SHOREWOOD DR & LANCASTER DR	SW	N	1322 SHOREWOOD DR	Present	N	N	56.5
F014470	SHOREWOOD DR	4	Lancaster Park	SHOREWOOD DR & HACKNEY AVE	SE		1304 SHOREWOOD DR	Present	N	N	56.5
F016590	BELLEVUE AVE	4	South Orange	BELLEVUE AVE & PENNSYLVANIA ST	SE		51 W KALEY ST	Present	Y	N	56.5
F016805	KUHL AVE	4	South Orange	KUHL AVE & W COPELAND DR	SW		1404 S KUHL AVE	Present	Y	N	56.5
F028252	N PRIMROSE DR	4	Coytown	N PRIMROSE DR & UNNAMED RD	SW	N	2705 E COLONIAL DR	N/A, No Curb	N	N	56.0
F028253	N PRIMROSE DR	4	Coytown	N PRIMROSE DR & UNNAMED RD	NW	S	2705 E COLONIAL DR	N/A, No Curb	N	N	56.0
F012300	N PRIMROSE DR	4	Coytown	N PRIMROSE DR & ROSEDALE RD	NW	NA	2700 HOMER CIR	Present	N	N	56.0
F011623	N PRIMROSE DR	4	Coytown	N PRIMROSE DR & ROSEDALE RD	SW	NA	2701 E COLONIAL DR	Present	N	N	56.0
F001542	S CRYSTAL LAKE DR	4	Dover Shores West	S CRYSTAL LAKE DR & HARGILL DR & DELLWOOD DR	NE	NA	3201 HARGILL DR	Present	N	N	56.0
F011256	E CONCORD ST	4	Lake Eola Heights	CATHCART AVE & E CONCORD ST	NE		603 E CONCORD ST	Present	N	N	56.0
F011263	E CONCORD ST	4	Lake Eola Heights	CATHCART AVE & E CONCORD ST	SW	N	522 E CONCORD ST	Present	N	N	56.0
F011266	E CONCORD ST	4	Lake Eola Heights	CATHCART AVE & E CONCORD ST	NW	S	523 E CONCORD ST	Present	N	N	56.0
F011260	E CONCORD ST	4	Lake Eola Heights	CATHCART AVE & E CONCORD ST	SW	E	522 E CONCORD ST	Present	N	N	56.0
F011269	E CONCORD ST	4	Lake Eola Heights	CATHCART AVE & E CONCORD ST	NW	E	523 E CONCORD ST	Present	N	N	56.0
F011254	E CONCORD ST	4	Lake Eola Heights	CATHCART AVE & E CONCORD ST	SE		602 E CONCORD ST	Present	N	N	56.0
F017944	19TH ST	4	South Division	TALLOKAS AVE & 19TH ST	SE	NA	1801 TALLOKAS AVE	Present	N	N	56.0

Ramp ID	Street Name	Comm. District	Neighborhood	Intersection	Intersect. Quadrant	Ped. Travel Direction	Nearest Parcel Address	Status	Marked Crossing	Midblock Crossing	Sidewalk Priority
F000196	CHEROKEE DR	4	Lake Cherokee	CHEROKEE CIR & CHEROKEE DR & S OSCEOLA AVE	NW	S	579 LAKE AVE	Present	N	N	55.5
F001617	S CRYSTAL LAKE DR	4	Lake Como	S CRYSTAL LAKE DR & WALNUT ST	NW	NA	3119 WALNUT ST	Present	N	N	55.5
F014190	S HAMPTON AVE	4	Lake Como	BUCKMINSTER CIR & S HAMPTON AVE	NE		2001 BUCKMINSTER CIR	Present	N	N	55.5
F014192	S HAMPTON AVE	4	Lake Como	BUCKMINSTER CIR & S HAMPTON AVE	SE		2000 BUCKMINSTER CIR	Present	N	N	55.5
F028707	MILLENIA BLVD	4	Millenia	MILLENIA BLVD & UNNAMED RD	N	SW	4301 MILLENIA BLVD	Present	Y	N	55.5
F028706	MILLENIA BLVD	4	Millenia	MILLENIA BLVD & UNNAMED RD	W	NE	4301 MILLENIA BLVD	Present	Y	N	55.5
F011757	MILLENIA BLVD	4	Millenia	RADEBAUGH WAY & MILLENIA BLVD	N	NA	OPPOSITE 4700 MILLENIA BLVD	Present	Y	N	55.5
F011769	MILLENIA BLVD	4	Millenia	MILLENIA BLVD & TOPIARY DR	NW	E	4301 MILLENIA BLVD	Present	Y	N	55.5
F011771	MILLENIA BLVD	4	Millenia	MILLENIA BLVD & TOPIARY DR	NW	S	4301 MILLENIA BLVD	Present	Y	N	55.5
F011774	MILLENIA BLVD	4	Millenia	MILLENIA BLVD & TOPIARY DR	NE	S	4301 MILLENIA BLVD	Present	Y	N	55.5
F011776	MILLENIA BLVD	4	Millenia	MILLENIA BLVD & TOPIARY DR	NE	W	4301 MILLENIA BLVD	Present	Y	N	55.5
F028784	E MICHIGAN ST	4	Pineloch	E MICHIGAN ST & UNNAMED RD	NW	E	296 E MICHIGAN ST	Present	N	N	55.5
F028783	E MICHIGAN ST	4	Pineloch	E MICHIGAN ST & UNNAMED RD	NE	W	296 E MICHIGAN ST	Present	N	N	55.5
F028966	E MICHIGAN ST	4	Pineloch	E MICHIGAN ST & UNNAMED RD	SW	E	200 E MICHIGAN ST	N/A, No Curb	N	N	55.5
F028965	E MICHIGAN ST	4	Pineloch	E MICHIGAN ST & UNNAMED RD	SE	W	200 E MICHIGAN ST	N/A, No Curb	N	N	55.5
F016546	ERNESTINE ST	4	South Orange	ERNESTINE ST & MENENDEZ CT	SW		200 ERNESTINE ST	Present	N	N	55.0
F013172	E AMELIA ST	4	Colonialtown South	MERIDALE AVE & E AMELIA ST	NE		501 MERIDALE AVE	Present	N	N	54.5
F016997	BRIERCLIFF DR	4	Delaney Park	BRIERCLIFF DR & S OSCEOLA AVE	NW		1140 S OSCEOLA AVE	Present	N	N	54.5
F016994	BRIERCLIFF DR	4	Delaney Park	BRIERCLIFF DR & S OSCEOLA AVE	SW		414 BRIERCLIFF DR	Present	N	N	54.5
F017020	DELANEY AVE	4	Delaney Park	PURDUE ST & DELANEY AVE	NE		1401 DELANEY AVE	Present	N	N	54.5
F024754	CONROY RD	4	Florida Center North	CONROY RD & VINELAND RD	W	SE	4698 EMERALD FOREST WAY	Present	Y	N	54.5
F024748	VINELAND RD	4	Florida Center North	CONROY RD & VINELAND RD	S	SE	4709 VINELAND RD	Present	Y	N	54.5
F024747	VINELAND RD	4	Florida Center North	CONROY RD & VINELAND RD	S	NE	4709 VINELAND RD	Present	Y	N	54.5
F024746	CONROY RD	4	Florida Center North	CONROY RD & VINELAND RD	S	NW	4709 VINELAND RD	Present	Y	N	54.5

Ramp ID	Street Name	Comm. District	Neighborhood	Intersection	Intersect. Quadrant	Ped. Travel Direction	Nearest Parcel Address	Status	Marked Crossing	Midblock Crossing	Sidewalk Priority
F024753	VINELAND RD	4	Florida Center North	CONROY RD & VINELAND RD	W	NE	4698 EMERALD FOREST WAY	Present	Y	N	54.5
F024752	VINELAND RD	4	Florida Center North	CONROY RD & VINELAND RD	W	SW	4698 EMERALD FOREST WAY	Present	Y	N	54.5
F009183	E AMELIA ST	4	Lake Eola Heights	BROADWAY AVE & E AMELIA ST	SE	W	406 E AMELIA ST	Present	N	N	54.5
F009163	E AMELIA ST	4	Lake Eola Heights	BROADWAY AVE & E AMELIA ST	NE	S	403 E AMELIA ST	Present	N	N	54.5
F009179	E AMELIA ST	4	Lake Eola Heights	BROADWAY AVE & E AMELIA ST	SE	N	406 E AMELIA ST	Present	N	N	54.5
F004727	BURCHSTONE DR	4	Lake Terrace	BURCHSTONE DR & EGLINGTON DR	SW	NA	1988 BURCHSTONE DR	Present	N	N	54.5
F004723	BURCHSTONE DR	4	Lake Terrace	BURCHSTONE DR & EGLINGTON DR	NW	NA	1920 BURCHSTONE DR	Present	N	N	54.5
F016119	W MICHIGAN ST	4	Pineloch	TAYLOR AVE & W MICHIGAN ST	SE		2702 S ORANGE AVE	Present	Y	N	54.5
F031972	PASEO AV	4	South Division	PASEO AV & UNNAMED DRIVEWAY	SW	N	601 W MICHIGAN ST	N/A, No Curb	N	N	54.5
F031971	PASEO AV	4	South Division	PASEO AV & UNNAMED DRIVEWAY	NW	S	601 W MICHIGAN ST	N/A, No Curb	N	N	54.5
F016141	BETHAWAY AVE	4	Wadeview Park	E MICHIGAN ST & BETHAWAY AVE	NW	E	211 E MICHIGAN ST	Present	N	N	54.5
F013175	E AMELIA ST	4	ColoniaItown South	MERIDALE AVE & E AMELIA ST	NW		500 MERIDALE AVE	Present	N	N	54.0
F016581	E COPELAND DR	4	Lake Copeland	E COPELAND DR & WISTERIA AVE & FERNWOOD ST	NW		125 E FERNWOOD ST	Present	N	N	54.0
F016473	WHITTIER CIR	4	Lake Copeland	WHITTIER CIR & LURNA PL	SW	E	226 WHITTIER CIR	Present	N	N	54.0
F017630	WHITTIER CIR	4	Lake Copeland	WHITTIER CIR & LURNA PL	SW	N	226 WHITTIER CIR	Present	N	N	54.0
F016584	E COPELAND DR	4	Lake Copeland	E COPELAND DR & WISTERIA AVE & FERNWOOD ST	SE		210 E COPELAND DR	Present	N	N	54.0
F028527	MILLENIA BLVD	4	Millenia	MILLENIA BLVD & UNNAMED RD	SE	W	4104 MILLENIA BLVD	Present	Y	N	54.0
F029580	MILLENIA BLVD	4	Millenia	MILLENIA BLVD & UNNAMED RD	NE	S	4850 MILLENIA BLVD	Present	Y	N	54.0
F029579	MILLENIA BLVD	4	Millenia	MILLENIA BLVD & UNNAMED RD	NW	E	4175 MILLENIA BLVD	Present	Y	N	54.0
F029578	MILLENIA BLVD	4	Millenia	MILLENIA BLVD & UNNAMED RD	NE	W	4151 MILLENIA BLVD	Present	Y	N	54.0
F028526	MILLENIA BLVD	4	Millenia	MILLENIA BLVD & UNNAMED RD	SW	E	4104 MILLENIA BLVD	Present	Y	N	54.0
F029054	MILLENIA BLVD	4	Millenia	MILLENIA BLVD & UNNAMED RD	SE	N	4850 MILLENIA BLVD	Present	Y	N	54.0
F029055	MILLENIA BLVD	4	Millenia	MILLENIA BLVD & UNNAMED RD	NE	S	4850 MILLENIA BLVD	Present	Y	N	54.0
F029056	MILLENIA BLVD	4	Millenia	MILLENIA BLVD & UNNAMED RD	NE	S	4850 MILLENIA BLVD	Present	Y	N	54.0

Ramp ID	Street Name	Comm. District	Neighborhood	Intersection	Intersect. Quadrant	Ped. Travel Direction	Nearest Parcel Address	Status	Marked Crossing	Midblock Crossing	Sidewalk Priority
F029057	MILLENIA BLVD	4	Millenia	MILLENIA BLVD & UNNAMED RD	SE	N	4850 MILLENIA BLVD	Present	Y	N	54.0
F029581	MILLENIA BLVD	4	Millenia	MILLENIA BLVD & UNNAMED RD	SE	N	4850 MILLENIA BLVD	Present	Y	N	54.0
F024684	MILLENIA BLVD	4	Millenia	MILLENIA BLVD & UNNAMED RD	SW	NE	4700 MILLENIA BLVD	Present	Y	N	54.0
F012421	MILLENIA BLVD	4	Millenia	MILLENIA BLVD & NORTHBRIDGE DR	NE	NA	4681 NORTHBRIDGE DR	Present	Y	N	54.0
F011799	MILLENIA BLVD	4	Millenia	MILLENIA BLVD & CONSERVATORY LN	SE	NA	4200 CONROY RD	Present	Y	N	54.0
F011761	MILLENIA BLVD	4	Millenia	RADEBAUGH WAY & MILLENIA BLVD	S	NA	4700 MILLENIA BLVD	Present	Y	N	54.0
F024685	MILLENIA BLVD	4	Millenia	MILLENIA BLVD & UNNAMED RD	NE	SW	4700 MILLENIA BLVD	Present	Y	N	54.0
F012214	MILLENIA BLVD	4	Millenia	MILLENIA BLVD & MILLENIA LAKES BLVD	S	NA	4700 MILLENIA BLVD	Present	Y	N	54.0
F011759	MILLENIA BLVD	4	Millenia	RADEBAUGH WAY & MILLENIA BLVD	E	NA	4700 MILLENIA BLVD	Present	Y	N	54.0
F028156	W MICHIGAN ST	4	South Division	W MICHIGAN ST & UNNAMED RD	NE	W	345 W MICHIGAN ST	Present	N	N	54.0
F028155	W MICHIGAN ST	4	South Division	W MICHIGAN ST & UNNAMED RD	NW	E	345 W MICHIGAN ST	Present	N	N	54.0
F032076	W ILLIANA ST	4	South Orange	W ILLIANA ST & UNNAMED DRIVEWAY	SW	E	10 W ILLIANA ST	N/A, No Curb	N	N	54.0
F016114	W ILLIANA ST	4	South Orange	W ILLIANA ST & TAYLOR AVE	NW		2750 TAYLOR AVE	Present	N	N	54.0
F017036	S OSCEOLA AVE	4	Delaney Park	S OSCEOLA AVE & E MILLER ST	SE	W	500 E MILLER ST	Present	N	N	53.5
F017035	S OSCEOLA AVE	4	Delaney Park	S OSCEOLA AVE & E MILLER ST	SE	N	500 E MILLER ST	Present	N	N	53.5
F017037	S OSCEOLA AVE	4	Delaney Park	S OSCEOLA AVE & E MILLER ST	SW		1600 S OSCEOLA AVE	Present	N	N	53.5
F014910	CATHERINE ST	4	Lake Davis/Greenwood	CATHERINE ST & EMERALD LN	SW		802 EMERALD LN	Present	N	N	53.5
F016308	LUCERNE TER	4	South Orange	LUCERNE TER & W ESTHER ST	NE		88 W KALEY ST	Present	N	N	53.5
F010007	E AMELIA ST	4	Colonialtown South	ALTALOMA AVE & E AMELIA ST	NE	W	501 ALTALOMA AVE	Present	Y	N	52.5
F028621	S JOHN YOUNG PKWY	4	Millenia	S JOHN YOUNG PKWY & UNNAMED RD	SW	N	5160 S JOHN YOUNG PKWY	Present	N	N	52.5
F012005	S JOHN YOUNG PKWY	4	Park Central	S JOHN YOUNG PKWY & GRAND CENTRAL PKWY	NE	NA	5009 PARK CENTRAL DR	N/A, No Curb	N	N	52.5
F016259	E ESTHER ST	4	Wadeview Park	E ESTHER ST & DIX ALY	SE		2001 S ORANGE AVE	Present	N	N	52.5
F001341	HARGILL DR	4	Dover Shores West	HARGILL DR & NEWCASTLE DR	SW	NA	3224 HARGILL DR	Present	N	N	52.0
F024759	CONROY RD	4	Millenia	CONROY RD & UNNAMED RD	NE	SE	4095 MILLENIA BLVD	Present	Y	N	52.0

Ramp ID	Street Name	Comm. District	Neighborhood	Intersection	Intersect. Quadrant	Ped. Travel Direction	Nearest Parcel Address	Status	Marked Crossing	Midblock Crossing	Sidewalk Priority
F009485	CONROY RD	4	Millenia	CONROY RD & I-4 RAMP	E	SW	4750 MILLENIA PLAZA WAY	Present	Y	N	52.0
F029319	W GRANT ST	4	South Orange	W GRANT ST & UNNAMED RD	NE	W	2218 S ORANGE AVE	N/A, No Curb	N	N	52.0
F029320	W GRANT ST	4	South Orange	W GRANT ST & UNNAMED RD	NW	E	2218 S ORANGE AVE	N/A, No Curb	N	N	52.0
F016499	E COPELAND DR	4	Lake Copeland	E COPELAND DR & FERNWOOD ST & JASMINE AVE	SE		302 FERNWOOD ST	Present	N	N	51.5
F016504	E COPELAND DR	4	Lake Copeland	E COPELAND DR & FERNWOOD ST & JASMINE AVE	NE		310 E COPELAND DR	Present	N	N	51.5
F016501	E COPELAND DR	4	Lake Copeland	E COPELAND DR & FERNWOOD ST & JASMINE AVE	SW		230 E COPELAND DR	Present	N	N	51.5
F029540	JOSEPH ST	4	South Orange	JOSEPH ST & UNNAMED RD	SE	N	80 W MICHIGAN ST	Present	Y	N	51.5
F029539	JOSEPH ST	4	South Orange	JOSEPH ST & UNNAMED RD	NE	S	80 W MICHIGAN ST	Present	Y	N	51.5
F015619	S SUMMERLIN AVE	4	Delaney Park	S SUMMERLIN AVE & E MILLER ST	SW		1600 S SUMMERLIN AVE	Present	N	N	51.0
F017034	S EOLA DR	4	Delaney Park	S EOLA DR & E MILLER ST	SE		1601 S EOLA DR	Present	N	N	51.0
F030979	W JERSEY ST	4	South Orange	W JERSEY ST & UNNAMED DRIVEWAY	NW	E	2520 S ORANGE AVE	Present	N	N	51.0
F030980	W JERSEY ST	4	South Orange	W JERSEY ST & UNNAMED DRIVEWAY	NE	W	2520 S ORANGE AVE	Present	N	N	51.0
F016595	LUCERNE TER	4	South Orange	LUCERNE TER & PENNSYLVANIA ST	NE		1711 LUCERNE TER	Present	N	N	51.0
F016652	LUCERNE TER	4	South Orange	LUCERNE TER & PENNSYLVANIA ST	SE		88 PENNSYLVANIA ST	Present	N	N	51.0
F016647	LUCERNE TER	4	South Orange	LUCERNE TER & PENNSYLVANIA ST	SW		1800 LUCERNE TER	Present	N	N	51.0
F016195	TAYLOR AVE	4	South Orange	TAYLOR AVE & W JERSEY ST	NE		2520 S ORANGE AVE	Present	Y	N	51.0
F016198	TAYLOR AVE	4	South Orange	TAYLOR AVE & W JERSEY ST	SW		21 W JERSEY ST	Present	Y	N	51.0
F017533	HARGILL DR	4	Bel Air	ARUBA DR & HARGILL DR	NE	S	1009 ARUBA DR	Present	N	N	50.5
F007210	ROYAL PALM CT	4	Colonialtown North	PALM DR & ROYAL PALM CT	SE	NA	851 PALM DR	Present	N	N	50.5
F001313	ROSCOMARE AVE	4	Dover Shores West	ROSCOMARE AVE & HARGILL DR	SW	NA	1200 ROSCOMARE AVE	Present	N	N	50.5
F001417	HARGILL DR	4	Dover Shores West	CANBERRA AVE & HARGILL DR	SW	NA	3514 HARGILL DR	Present	N	N	50.5
F024492	PAGE ST	4	Wadeview Park	PAGE ST & UNNAMED ROAD	SW	E	2423 S ORANGE AVE	Present	N	N	50.0
F024493	PAGE ST	4	Wadeview Park	PAGE ST & UNNAMED ROAD	SE	W	2423 S ORANGE AVE	Present	N	N	50.0
F016480	JASMINE AVE	4	Lake Copeland	WHITTIER CIR & JASMINE AVE	S	NW	320 JASMINE AVE	Present	N	N	48.5

Ramp ID	Street Name	Comm. District	Neighborhood	Intersection	Intersect. Quadrant	Ped. Travel Direction	Nearest Parcel Address	Status	Marked Crossing	Midblock Crossing	Sidewalk Priority
F004747	EGLINGTON DR	4	Lake Terrace	EGLINGTON DR & EVERHART DR	NE	NA	2987 EGLINGTON DR	Present	N	N	48.5
F004751	EGLINGTON DR	4	Lake Terrace	EGLINGTON DR & EVERHART DR	NW	NA	2965 EGLINGTON DR	Present	N	N	48.5
F029202	W PINELOCH AVE	4	South Orange	C S X RR & W PINELOCH AVE	SE	W	102 W PINELOCH AVE	N/A, No Curb	N	N	48.5
F024720	W OAK RIDGE RD	4	Millenia	W OAK RIDGE RD & UNNAMED RD	NW	W	5312 MILLENIA BLVD	Present	N	N	48.0
F012308	CONROY RD	4	Millenia	CONROY RD & I-4 RAMP	SW	NA	NONE	Present	Y	N	48.0
F012311	CONROY RD	4	Millenia	CONROY RD & I-4 RAMP	SE	NA	NONE	Present	Y	N	48.0
F024721	W OAK RIDGE RD	4	Millenia	W OAK RIDGE RD & UNNAMED RD	NE	W	5312 MILLENIA BLVD	Present	N	N	48.0
F024761	MILLENIA BLVD	4	Millenia	MILLENIA BLVD & UNNAMED RD	N	SW	4051 MILLENIA BLVD	Present	Y	N	48.0
F023694	KUNZE AVE	4	South Orange	KUNZE AVE & UNNAMED ROAD	SW	N	2600 KUNZE AVE	N/A, No Curb	N	N	48.0
F017963	LUCERNE TER	4	South Orange	W HARDING ST & LUCERNE TER	NW	NA	115 W GRANT ST	N/A, No Curb	N	N	48.0
F001309	HARGILL DR	4	Dover Shores West	HARGILL DR & BERWYN RD & BERWYN AVE	SW	NA	1202 BERWYN RD	Present	N	N	47.5
F029203	DRENNEN RD	4	South Orange	C S X RR & DRENNEN RD	NW	E	37 DRENNEN RD	N/A, No Curb	N	N	47.5
F029204	DRENNEN RD	4	South Orange	C S X RR & DRENNEN RD	SW	E	102 DRENNEN RD	N/A, No Curb	N	N	47.5
F029380	MILLENIA BLVD	4	Millenia	MILLENIA BLVD & UNNAMED RD	SE	N	4064 MILLENIA BLVD	Present	Y	N	47.0
F029379	MILLENIA BLVD	4	Millenia	MILLENIA BLVD & UNNAMED RD	NE	S	4064 MILLENIA BLVD	Present	Y	N	47.0
F011818	MILLENIA BLVD	4	Millenia	MILLENIA BLVD & UNNAMED ACCESS RD	SE	NA	4000 MILLENIA BLVD	Present	Y	N	47.0
F023693	KUNZE AVE	4	South Orange	KUNZE AVE & UNNAMED ROAD	NW	S	2600 KUNZE AVE	N/A, No Curb	N	N	46.5
F004819	EVERHART DR	4	Lake Terrace	EVERHART DR & EVERHART DR (CUL DE SAC)	SE	NA	1901 EVERHART DR	Present	N	N	42.5
F004815	EVERHART DR	4	Lake Terrace	EVERHART DR & EVERHART DR (CUL DE SAC)	NE	NA	1855 EVERHART DR	Present	N	N	42.5
F012221	MILLENIA LAKES BLVD	4	Millenia	MILLENIA LAKES BLVD & UNNAMED ACCESS RD	S	NA	4700 MILLENIA BLVD	Present	Y	N	42.5
F012219	MILLENIA LAKES BLVD	4	Millenia	MILLENIA LAKES BLVD & UNNAMED ACCESS RD	W	NA	4700 MILLENIA BLVD	Present	Y	N	42.5
F015306	PERSHING AVE	4	Southern Oaks	NORTHGLENN DR & PERSHING AVE	NE		1206 CAMPBELL ST	Present	Y	N	42.0
F015338	NORTHGLENN DR	4	Southern Oaks	APPLETON AVE & NORTHGLENN DR	NE		1207 APPLETON AVE	Present	N	N	42.0
F015328	PERSHING AVE	4	Southern Oaks	NORTHGLENN DR & PERSHING AVE	SE	W	1207 APPLETON AVE	Present	N	N	42.0

Ramp ID	Street Name	Comm. District	Neighborhood	Intersection	Intersect. Quadrant	Ped. Travel Direction	Nearest Parcel Address	Status	Marked Crossing	Midblock Crossing	Sidewalk Priority
F015309	NORTHGLENN DR	4	Southern Oaks	NORTHGLENN DR & CAMPBELL ST	SE		1206 CAMPBELL ST	Present	N	N	42.0
F015304	PERSHING AVE	4	Southern Oaks	NORTHGLENN DR & PERSHING AVE	NW		1118 CAMPBELL ST	Present	N	N	42.0
F015299	NORTHGLENN DR	4	Southern Oaks	NORTHGLENN DR & CAMPBELL ST	SW		1118 CAMPBELL ST	Present	N	N	42.0
F015298	NORTHGLENN DR	4	Southern Oaks	NORTHGLENN DR & CAMPBELL ST	NW		3628 NORTHGLENN DR	Present	N	N	42.0
F015292	MONTCALM ST	4	Southern Oaks	MONTCALM ST & NORTHGLENN DR	NE		1201 MONTCALM ST	Present	N	N	42.0
F015288	MONTCALM ST	4	Southern Oaks	MONTCALM ST & NORTHGLENN DR	SE		3609 NORTHGLENN DR	Present	N	N	42.0
F015312	NORTHGLENN DR	4	Southern Oaks	NORTHGLENN DR & CAMPBELL ST	NE		3621 NORTHGLENN DR	Present	N	N	42.0
F016163	S DIVISION AVE	4	South Division	S DIVISION AVE & 27TH ST	NE		2601 S DIVISION AVE	Present	N	N	41.5
F029201	W PINELOCH AVE	4	South Orange	C S X RR & W PINELOCH AVE	NW	E	2935 WADSWORTH AVE	N/A, No Curb	N	N	41.5
F017249	W PINELOCH AVE	4	South Orange	W PINELOCH AVE & UNNAMED ACCESS RD	SW		3093 CARUSO CT	N/A, No Curb	N	N	41.5
F015439	W PINELOCH AVE	4	South Orange	W PINELOCH AVE & CARUSO CT & WADSWORTH AVE	SE		3093 CARUSO CT	Present	N	N	41.5
F028619	S JOHN YOUNG PKWY	4	Millenia	S JOHN YOUNG PKWY & UNNAMED RD	NW	S	5161 S JOHN YOUNG PKWY	Present	N	N	39.5
F012008	S JOHN YOUNG PKWY	4	Park Central	S JOHN YOUNG PKWY & GRAND CENTRAL PKWY	SE	NA	5009 PARK CENTRAL DR	N/A, No Curb	N	N	39.5
F024744	CONROY RD	4	Florida Center North	CONROY RD & EMERALD FOREST WAY	SW	SE	4698 EMERALD FOREST WAY	Present	N	N	39.0
F024745	CONROY RD	4	Florida Center North	CONROY RD & EMERALD FOREST WAY	SE	NW	4698 EMERALD FOREST WAY	Present	N	N	39.0
F024742	CONROY RD	4	Florida Center North	CASON COVE DR & CONROY RD & SOUTHGATE DR	SW	SE	4710 SUTTON TER	Present	N	N	39.0
F024743	CONROY RD	4	Florida Center North	CASON COVE DR & CONROY RD & SOUTHGATE DR	SE	NW	4698 SUTTON TER	Present	N	N	39.0
F015339	NORTHGLENN DR	4	Southern Oaks	APPLETON AVE & NORTHGLENN DR	NW		1143 APPLETON AVE	Present	N	N	39.0
F027562	W GRANT ST	4	South Division	C S X RR & W GRANT ST	NW	E	301 W GRANT ST	N/A, No Curb	N	N	37.5
F015272	NORTHGLENN DR	4	Southern Oaks	NORTHGLENN DR & SWEETBRIAR RD	SW		1112 SWEETBRIAR RD	Present	N	N	36.0
F015268	NORTHGLENN DR	4	Southern Oaks	NORTHGLENN DR & SWEETBRIAR RD	SE		1206 SWEETBRIAR RD	Present	N	N	36.0
F015280	MONTCALM ST	4	Southern Oaks	MONTCALM ST & NORTHGLENN DR	NW		1117 MONTCALM ST	Present	N	N	36.0
F015282	MONTCALM ST	4	Southern Oaks	MONTCALM ST & NORTHGLENN DR	SW		3604 NORTHGLENN DR	Present	N	N	36.0
F015270	NORTHGLENN DR	4	Southern Oaks	NORTHGLENN DR & SWEETBRIAR RD	NW		1109 SWEETBRIAR RD	Present	N	N	36.0

Ramp ID	Street Name	Comm. District	Neighborhood	Intersection	Intersect. Quadrant	Ped. Travel Direction	Nearest Parcel Address	Status	Marked Crossing	Midblock Crossing	Sidewalk Priority
F015266	NORTHGLENN DR	4	Southern Oaks	NORTHGLENN DR & SWEETBRIAR RD	NE		1201 SWEETBRIAR RD	Present	N	N	36.0
F029079	I-4 ON RAMP W	4	Florida Center North	CONROY RD & I-4 ON RAMP W & I-4 OFF RAMP W	W	SW	4725 VINELAND RD	Present	Y	N	34.5
F029078	CONROY RD	4	Florida Center North	CONROY RD & I-4 ON RAMP W & I-4 OFF RAMP W	W	SE	4725 VINELAND RD	Present	Y	N	34.5
F012301	CONROY RD	4	Florida Center North	CONROY RD & I-4 RAMP	W	NA	NONE	Present	Y	N	34.5
F009489	CONROY RD	4	Millenia	CONROY RD & I-4 RAMP	E	NE	NONE	Present	Y	N	33.5
F015239	RIDGECREST RD	4	Southern Oaks	STONEWOOD CT & RIDGECREST RD	SE		1016 RIDGECREST RD	Present	N	N	31.5
F015237	RIDGECREST RD	4	Southern Oaks	STONEWOOD CT & RIDGECREST RD	SW		1008 RIDGECREST RD	Present	N	N	31.5
F015217	EDGECLIFFE DR	4	Southern Oaks	EDGECLIFFE DR & CLAIRE ST	SW		3350 EDGECLIFFE DR	Present	N	N	31.5
F015246	WALD RD	4	Southern Oaks	WALD RD & NORTHGLENN DR	SE		1106 WALD RD	Present	N	N	30.0
F015245	WALD RD	4	Southern Oaks	WALD RD & NORTHGLENN DR	NE		3339 NORTHGLENN DR	Present	N	N	30.0
F015222	WALD RD	4	Southern Oaks	WALD RD & EDGECLIFFE DR	NE		909 WALD RD	Present	N	N	30.0
F012303	CONROY RD	4	Florida Center North	CONROY RD & I-4 RAMP	S	NA	NONE	Present	Y	N	29.5
F015230	WALD RD	4	Southern Oaks	WALD RD & EDGECLIFFE DR	SE		908 WALD RD	Present	N	N	28.5
F029382	MILLENIA PLAZA WAY	4	Millenia	MILLENIA PLAZA WAY & UNNAMED RD	NW	S	4750 MILLENIA PLAZA WAY	Present	Y	N	27.0
F029381	MILLENIA PLAZA WAY	4	Millenia	MILLENIA PLAZA WAY & UNNAMED RD	SW	N	4750 MILLENIA PLAZA WAY	Present	Y	N	27.0
F015346	APPLETON AVE	4	Southern Oaks	APPLETON AVE & APPLETON WAY	SW		3812 APPLETON WAY	Present	N	N	27.0
F015347	APPLETON AVE	4	Southern Oaks	APPLETON AVE & APPLETON WAY	N		1105 APPLETON AVE	Present	N	N	27.0
F012028	MILLENIA PLAZA WAY	4	Millenia	MILLENIA PLAZA WAY & PARKING LOT	NW	NA	4600 MILLENIA PLAZA WAY	Present	Y	N	24.0
F012025	MILLENIA PLAZA WAY	4	Millenia	MILLENIA PLAZA WAY & PARKING LOT	SW	NA	4600 MILLENIA PLAZA WAY	Present	Y	N	15.0
F006095	W ROBINSON ST	5	Callahan	N TERRY AVE & W ROBINSON ST	SE	W	600 W ROBINSON ST	Present	N	N	97.5
F005499	W ROBINSON ST	5	Callahan	N PARRAMORE AVE & W ROBINSON ST	SE		692 W ROBINSON ST	Present	Y	N	97.5
F005495	W ROBINSON ST	5	Callahan	N PARRAMORE AVE & W ROBINSON ST	NE		639 W ROBINSON ST	Present	Y	N	97.5
F007568	N PARRAMORE AVE	5	Callahan	N PARRAMORE AVE & RR CROSSING	SW	N	701 W ROBINSON ST	Present	N	N	97.5
F007578	N PARRAMORE AVE	5	Callahan	N PARRAMORE AVE & RR CROSSING	SE	N	313 N PARRAMORE AVE	Present	N	N	97.5

Ramp ID	Street Name	Comm. District	Neighborhood	Intersection	Intersect. Quadrant	Ped. Travel Direction	Nearest Parcel Address	Status	Marked Crossing	Midblock Crossing	Sidewalk Priority
F005507	W ROBINSON ST	5	Callahan	N PARRAMORE AVE & W ROBINSON ST	NW		701 W ROBINSON ST	Present	Y	N	97.5
F017879	N ORANGE AVE	5	Central Business District	WALL ST & N ORANGE AVE	SW	NA	20 N ORANGE AVE	Present	Y	N	97.5
F012786	N ORANGE AVE	5	Central Business District	E JEFFERSON ST & N ORANGE AVE & W JEFFERSON ST	SE		131 N ORANGE AVE	Present	Y	N	97.5
F012788	N ORANGE AVE	5	Central Business District	E JEFFERSON ST & N ORANGE AVE & W JEFFERSON ST	SW		40 W JEFFERSON ST	Present	Y	N	97.5
F012793	E CENTRAL BLVD	5	Central Business District	E CENTRAL BLVD & S ORANGE AVE & W CENTRAL BLVD & N ORANGE	NE		1 N ORANGE AVE	Present	Y	N	97.5
F012795	E CENTRAL BLVD	5	Central Business District	E CENTRAL BLVD & S ORANGE AVE & W CENTRAL BLVD & N ORANGE	SE		1 S ORANGE AVE	Present	Y	N	97.5
F012800	E CENTRAL BLVD	5	Central Business District	E CENTRAL BLVD & S ORANGE AVE & W CENTRAL BLVD & N ORANGE	SW		2 S ORANGE AVE	Present	Y	N	97.5
F012804	E PINE ST	5	Central Business District	E PINE ST & S ORANGE AVE & W PINE ST	SW		100 S ORANGE AVE	Present	Y	N	97.5
F017975	WALL ST	5	Central Business District	WALL ST & N ORANGE AVE	NE	NA	37 N ORANGE AVE	Present	N	N	97.5
F017984	WALL ST	5	Central Business District	WALL ST & N ORANGE AVE	SE	NA	37 N ORANGE AVE	Present	N	N	97.5
F011795	N ORANGE AVE	5	Central Business District	E WASHINGTON ST & W WASHINGTON ST & N ORANGE	SE		14 E WASHINGTON ST	Present	Y	N	97.5
F012801	E PINE ST	5	Central Business District	E PINE ST & S ORANGE AVE & W PINE ST	NE		29 S ORANGE AVE	Present	Y	N	97.5
F013529	S ORANGE AVE	5	Central Business District	S ORANGE AVE & E CHURCH ST & W CHURCH ST	NW		190 S ORANGE AVE	Present	Y	N	97.5
F011501	N ORANGE AVE	5	Central Business District	E WASHINGTON ST & W WASHINGTON ST & N ORANGE	SW		70 N ORANGE AVE	Present	Y	N	97.5
F011499	N ORANGE AVE	5	Central Business District	E WASHINGTON ST & W WASHINGTON ST & N ORANGE	NW		100 N ORANGE AVE	Present	Y	N	97.5
F011798	N ORANGE AVE	5	Central Business District	E WASHINGTON ST & W WASHINGTON ST & N ORANGE	NE		111 N ORANGE AVE	Present	Y	N	97.5
F011871	S ROSALIND AVE	5	Central Business District	S ROSALIND AVE & E PINE ST	SW	NA	120 E PINE ST	Present	Y	N	97.5
F011869	S ROSALIND AVE	5	Central Business District	S ROSALIND AVE & E CHURCH ST	NW		120 E PINE ST	Present	Y	N	97.5
F012807	E PINE ST	5	Central Business District	E PINE ST & S ORANGE AVE & W PINE ST	NW		30 S ORANGE AVE	Present	Y	N	97.5
F011876	E CENTRAL BLVD	5	Central Business District	E CENTRAL BLVD & S ROSALIND AVE & N ROSALIND AVE	SW	NA	168 E CENTRAL BLVD	Present	Y	N	97.5
F005515	W ROBINSON ST	5	Callahan	BEGGS AVE & W ROBINSON ST	SW		400 W ROBINSON ST	Present	N	N	96.0
F027845	S ORANGE AVE	5	Central Business District	E CHURCH ST & S ORANGE AVE & W CHURCH ST	SE	SE	ACROSS FROM 201 S ORANGE AVE	Present	Y	N	96.0
F027844	E CHURCH ST	5	Central Business District	E CHURCH ST & S ORANGE AVE & W CHURCH ST	SE	W	ACROSS FROM 201 S ORANGE AVE	Present	Y	N	96.0
F027846	S ORANGE AVE	5	Central Business District	E CHURCH ST & S ORANGE AVE & W CHURCH ST	NE	N	ACROSS FROM 201 S ORANGE AVE	Present	Y	N	96.0

Ramp ID	Street Name	Comm. District	Neighborhood	Intersection	Intersect. Quadrant	Ped. Travel Direction	Nearest Parcel Address	Status	Marked Crossing	Midblock Crossing	Sidewalk Priority
F005725	S ORANGE AVE	5	Central Business District	E JACKSON ST & S ORANGE AVE	NE		255 S ORANGE AVE	Present	Y	N	96.0
F013702	S ORANGE AVE	5	Central Business District	S ORANGE AVE & E CHURCH ST & W CHURCH ST	SE	NW	201 S ORANGE AVE	Present	Y	N	96.0
F017835	S ORANGE AVE	5	Central Business District	E JACKSON ST & S ORANGE AVE	NW	NA	300 S ORANGE AVE	Present	Y	N	96.0
F013526	S ORANGE AVE	5	Central Business District	S ORANGE AVE & E CHURCH ST & W CHURCH ST	SW	E	200 S ORANGE AVE	Present	Y	N	96.0
F011819	N ROSALIND AVE	5	Central Business District	E WASHINGTON ST & N ROSALIND AVE	SW	NA	170 E WASHINGTON ST	Present	Y	N	95.5
F011883	N ROSALIND AVE	5	Central Business District	N ROSALIND AVE & WALL ST	NW		24 N ROSALIND AVE	Present	N	N	95.5
F031686	W ROBINSON ST	5	Callahan	N HUGHEY AV & W ROBINSON ST	NW	E	409 W ROBINSON ST	Present	N	N	95.0
F031483	W ROBINSON ST	5	Callahan	W ROBINSON ST & UNNAMED DRIVEWAY	SW	E	400 W ROBINSON ST	Present	N	N	94.5
F011867	S ROSALIND AVE	5	Central Business District	S ROSALIND AVE & E CHURCH ST	SW		106 E CHURCH ST	Present	Y	N	94.5
F011855	S ROSALIND AVE	5	Central Business District	S ROSALIND AVE & E JACKSON ST	NW	E	106 E CHURCH ST	Present	Y	N	94.5
F010888	N MAGNOLIA AVE	5	Central Business District	N ROSALIND AVE & E LIVINGSTON ST & N MAGNOLIA AVE	NW	NA	425 N ORANGE AVE	Present	Y	N	94.5
F031641	W JEFFERSON ST	5	Callahan	W JEFFERSON ST & UNNAMED DRIVEWAY	SW	E	101 N PARRAMORE AVE	N/A, No Curb	N	N	93.5
F031642	W JEFFERSON ST	5	Callahan	W JEFFERSON ST & UNNAMED DRIVEWAY	SE	W	101 N PARRAMORE AVE	N/A, No Curb	N	N	93.5
F005503	W ROBINSON ST	5	Callahan	N PARRAMORE AVE & W ROBINSON ST	SW		222 N PARRAMORE AVE	Present	Y	N	93.5
F007283	N PARRAMORE AVE	5	Callahan	N PARRAMORE AVE & W JEFFERSON ST	NE		211 N PARRAMORE AVE	Present	N	N	93.5
F031718	W CENTRAL BV	5	Central Business District	W CENTRAL BV & UNNAMED DRIVEWAY	NW	E	20 N ORANGE AVE	Present	N	N	93.5
F027872	W CENTRAL BLVD	5	Central Business District	C S X RR & W CENTRAL BLVD	NE	W	78 W CENTRAL BLVD	N/A, No Curb	N	N	93.5
F012145	E CHURCH ST	5	Central Business District	S MAGNOLIA AVE & E CHURCH ST	NE		109 E CHURCH ST	Present	Y	N	93.5
F012132	E PINE ST	5	Central Business District	E PINE ST & S MAGNOLIA AVE	NW		30 S MAGNOLIA AVE	Present	Y	N	93.5
F012134	E PINE ST	5	Central Business District	E PINE ST & S MAGNOLIA AVE	NE		39 S MAGNOLIA AVE	Present	Y	N	93.5
F017847	E CENTRAL BLVD	5	Central Business District	E CENTRAL BLVD & S COURT AVE	NE	NA	65 E CENTRAL BLVD	Present	Y	N	93.5
F011800	E WASHINGTON ST	5	Central Business District	E WASHINGTON ST & N MAGNOLIA AVE	NW		116 N MAGNOLIA AVE	Present	Y	N	93.5
F012009	E CENTRAL BLVD	5	Central Business District	E CENTRAL BLVD & S MAGNOLIA AVE & N MAGNOLIA AVE	NE		101 E CENTRAL BLVD	Present	Y	N	93.5
F011743	S ORANGE AVE	5	Central Business District	E SOUTH ST & W SOUTH ST & S ORANGE AVE	NE	SW	325 S ORANGE AVE	Present	Y	N	93.5

Ramp ID	Street Name	Comm. District	Neighborhood	Intersection	Intersect. Quadrant	Ped. Travel Direction	Nearest Parcel Address	Status	Marked Crossing	Midblock Crossing	Sidewalk Priority
F011999	E CENTRAL BLVD	5	Central Business District	E CENTRAL BLVD & S COURT AVE	SW	NA	44 E CENTRAL BLVD	Present	Y	N	93.5
F012004	E CENTRAL BLVD	5	Central Business District	E CENTRAL BLVD & S MAGNOLIA AVE & N MAGNOLIA AVE	SW		50 E CENTRAL BLVD	Present	Y	N	93.5
F011886	E WASHINGTON ST	5	Central Business District	E WASHINGTON ST & N COURT AVE	SE		65 E CENTRAL BLVD	Present	N	N	93.5
F012006	E CENTRAL BLVD	5	Central Business District	E CENTRAL BLVD & S MAGNOLIA AVE & N MAGNOLIA AVE	SE		100 E CENTRAL BLVD	Present	Y	N	93.5
F011993	E CENTRAL BLVD	5	Central Business District	E CENTRAL BLVD & N COURT AVE	NE	NA	65 E CENTRAL BLVD	Present	N	N	93.5
F011899	E CENTRAL BLVD	5	Central Business District	E CENTRAL BLVD & N COURT AVE	NW	NA	23 E CENTRAL BLVD	Present	N	N	93.5
F011888	E WASHINGTON ST	5	Central Business District	E WASHINGTON ST & N COURT AVE	SW		24 E WASHINGTON ST	Present	N	N	93.5
F017845	E WASHINGTON ST	5	Central Business District	E WASHINGTON ST & N MAGNOLIA AVE	SE	W	136 E WASHINGTON ST	Present	Y	N	93.5
F011808	E WASHINGTON ST	5	Central Business District	E WASHINGTON ST & N MAGNOLIA AVE	SE	N	136 E WASHINGTON ST	Present	Y	N	93.5
F011805	E WASHINGTON ST	5	Central Business District	E WASHINGTON ST & N MAGNOLIA AVE	SW		65 E CENTRAL BLVD	Present	Y	N	93.5
F012159	N MAGNOLIA AVE	5	Central Business District	N MAGNOLIA AVE & WALL ST	SE		101 E CENTRAL BLVD	Present	N	N	93.5
F013523	S ORANGE AVE	5	Central Business District	S ORANGE AVE & E CHURCH ST & W CHURCH ST	SW	N	200 S ORANGE AVE	Present	Y	N	93.0
F011857	S ROSALIND AVE	5	Central Business District	S ROSALIND AVE & E JACKSON ST	NW	S	106 E CHURCH ST	Present	Y	N	93.0
F011817	N ROSALIND AVE	5	Central Business District	E WASHINGTON ST & N ROSALIND AVE	NW	NA	151 E WASHINGTON ST	Present	Y	N	92.5
F011814	E WASHINGTON ST	5	Central Business District	E WASHINGTON ST & PALMETTO AVE	NE		151 E WASHINGTON ST	Present	Y	N	92.5
F007583	N PARRAMORE AVE	5	Callahan	N PARRAMORE AVE & RR CROSSING	NE	S	313 N PARRAMORE AVE	Present	N	N	92.0
F007573	N PARRAMORE AVE	5	Callahan	N PARRAMORE AVE & RR CROSSING	NW	S	701 W ROBINSON ST	Present	N	N	92.0
F006046	W AMELIA ST	5	Callahan	W AMELIA ST & REVERE AVE	SW		630 W AMELIA ST	Present	N	N	92.0
F002552	RALEIGH ST	5	Carver Shores	RALEIGH ST & DEEROCK DR	SE	W	5049 LANETTE ST	Present	Y	N	92.0
F027871	W CENTRAL BLVD	5	Central Business District	C S X RR & W CENTRAL BLVD	SE	W	78 W CENTRAL BLVD	N/A, No Curb	N	N	92.0
F005876	W AMELIA ST	5	Central Business District	N GARLAND AVE & W AMELIA ST & I-4 OFF RAMP E	NW		501 N GARLAND AVE	Present	Y	N	92.0
F012170	E JEFFERSON ST	5	Central Business District	E JEFFERSON ST & N MAGNOLIA AVE	NW		51 E JEFFERSON ST	Present	Y	N	92.0
F012168	E JEFFERSON ST	5	Central Business District	E JEFFERSON ST & N MAGNOLIA AVE	SW	N	130 N MAGNOLIA AVE	Present	Y	N	92.0
F012163	E JEFFERSON ST	5	Central Business District	E JEFFERSON ST & N MAGNOLIA AVE	SW	E	130 N MAGNOLIA AVE	Present	Y	N	92.0

Ramp ID	Street Name	Comm. District	Neighborhood	Intersection	Intersect. Quadrant	Ped. Travel Direction	Nearest Parcel Address	Status	Marked Crossing	Midblock Crossing	Sidewalk Priority
F012173	E JEFFERSON ST	5	Central Business District	E JEFFERSON ST & N MAGNOLIA AVE	NE		201 N MAGNOLIA AVE	Present	Y	N	92.0
F001081	N TAMPA AVE	5	Rock Lake	W WASHINGTON ST & N TAMPA AVE	NE	NA	1525 W WASHINGTON ST	Present	Y	N	92.0
F001682	N TAMPA AVE	5	Rock Lake	N TAMPA AV & ROCK LAKE DR	SE	NA	351 N TAMPA AVE	Present	Y	N	92.0
F029210	DEEROCK DR	5	Timberleaf	TIMBERSOUND BLVD & RALEIGH ST	NW	NA	5055 RALEIGH ST	N/A, No Curb	N	N	92.0
F028634	RALEIGH ST	5	Timberleaf	RALEIGH ST & UNNAMED RD	NE	W	5151 RALEIGH ST	N/A, No Curb	N	N	92.0
F029131	DEEROCK DR	5	Timberleaf	DEEROCK DR & RALEIGH ST	NE	NA	5055 RALEIGH ST	N/A, No Curb	Y	N	92.0
F028633	RALEIGH ST	5	Timberleaf	RALEIGH ST & UNNAMED RD	NW	E	5151 RALEIGH ST	N/A, No Curb	N	N	92.0
F028632	RALEIGH ST	5	Timberleaf	RALEIGH ST & UNNAMED RD	NE	W	5151 RALEIGH ST	N/A, No Curb	N	N	92.0
F028631	RALEIGH ST	5	Timberleaf	RALEIGH ST & UNNAMED RD	NW	E	5151 RALEIGH ST	N/A, No Curb	N	N	92.0
F004896	RALEIGH ST	5	Timberleaf	RALEIGH ST & TIMBERLEAF BLVD	NE	NA	1056 CRANBERRY DR	Present	N	N	92.0
F004884	RALEIGH ST	5	Timberleaf	RALEIGH ST & TIMBERSOUND BLVD	NW	NA	5055 RALEIGH ST	Present	N	N	92.0
F031186	N PARRAMORE AV	5	Callahan	N PARRAMORE AV & UNNAMED DRIVEWAY	SW	N	336 N PARRAMORE AVE	Present	N	N	91.5
F031187	N PARRAMORE AV	5	Callahan	N PARRAMORE AV & UNNAMED DRIVEWAY	NW	S	336 N PARRAMORE AVE	Present	N	N	91.5
F009102	E AMELIA ST	5	Central Business District	E AMELIA ST & N MAGNOLIA AVE	SW		425 N ORANGE AVE	Present	Y	N	91.5
F000675	W CHURCH ST	5	Lake Sunset	S JOHN YOUNG PKWY & W CHURCH ST	SE	W	2406 W CHURCH ST	Present	Y	N	91.5
F028895	W GORE ST	5	Lorna Doone	W GORE ST & UNNAMED RD	NW	E	1325 W GORE ST	Present	N	N	91.5
F028896	W GORE ST	5	Lorna Doone	W GORE ST & UNNAMED RD	NE	W	1325 W GORE ST	Present	N	N	91.5
F000589	W GORE ST	5	Lorna Doone	W GORE ST & S RIO GRANDE AVE	NE	NA	1477 W GORE ST	Present	Y	N	91.5
F028875	W WASHINGTON ST	5	Rock Lake	W WASHINGTON ST & UNNAMED RD	NE	W	1525 W WASHINGTON ST	N/A, No Curb	Y	N	91.5
F028876	W WASHINGTON ST	5	Rock Lake	W WASHINGTON ST & UNNAMED RD	NW	E	1525 W WASHINGTON ST	N/A, No Curb	Y	N	91.5
F001675	W WASHINGTON ST	5	Rock Lake	KENT AVE & W WASHINGTON ST	NW		1515 W WASHINGTON ST	Present	N	N	91.5
F029172	N HUGHEY AVE	5	Callahan	C S X RR & N HUGHEY AVE	SW	N	313 N PARRAMORE AVE	N/A, No Curb	N	N	91.0
F029171	N HUGHEY AVE	5	Callahan	C S X RR & N HUGHEY AVE	NW	S	313 N PARRAMORE AVE	N/A, No Curb	N	N	91.0
F005154	N HUGHEY AVE	5	Callahan	PITTMAN ST & N HUGHEY AVE	SW		400 PITTMAN ST	Present	Y	N	91.0

Ramp ID	Street Name	Comm. District	Neighborhood	Intersection	Intersect. Quadrant	Ped. Travel Direction	Nearest Parcel Address	Status	Marked Crossing	Midblock Crossing	Sidewalk Priority
F013551	RALEIGH ST	5	Carver Shores	RALEIGH ST & FRAZIER AVE	SE	NA	5401 KAREN CT	Present	N	N	91.0
F002559	RALEIGH ST	5	Carver Shores	RALEIGH ST & DEEROCK DR	SW	NA	5101 LANETTE ST	Present	Y	N	91.0
F029065	N GARLAND AVE	5	Central Business District	C S X RR & N GARLAND AVE	NE	S	129 W ROBINSON ST	N/A, No Curb	N	N	91.0
F010705	W LIVINGSTON ST	5	Central Business District	W LIVINGSTON ST & N GARLAND AVE	SE		124 W LIVINGSTON ST	Present	Y	N	91.0
F028399	S PARRAMORE AVE	5	Holden/Parramore	S PARRAMORE AVE & UNNAMED RD	SE	N	415 S PARRAMORE AVE	N/A, No Curb	N	N	91.0
F028398	S PARRAMORE AVE	5	Holden/Parramore	S PARRAMORE AVE & UNNAMED RD	NE	S	415 S PARRAMORE AVE	N/A, No Curb	N	N	91.0
F006479	S PARRAMORE AVE	5	Holden/Parramore	W SOUTH ST & S PARRAMORE AVE	SE	W	407 S PARRAMORE AVE	Present	Y	N	91.0
F006571	W ANDERSON ST	5	Holden/Parramore	S PARRAMORE AVE & W ANDERSON ST	SE		654 W ANDERSON ST	Present	Y	N	91.0
F006563	W ANDERSON ST	5	Holden/Parramore	S PARRAMORE AVE & W ANDERSON ST	SW		500 S PARRAMORE AVE	Present	Y	N	91.0
F006475	S PARRAMORE AVE	5	Holden/Parramore	W SOUTH ST & S PARRAMORE AVE	SW	E	700 W SOUTH ST	Present	Y	N	91.0
F006914	LONG ST	5	Holden/Parramore	S PARRAMORE AVE & LONG ST	SW		NONE	Present	Y	N	91.0
F006559	W ANDERSON ST	5	Holden/Parramore	S PARRAMORE AVE & W ANDERSON ST	NW		446 S PARRAMORE AVE	Present	Y	N	91.0
F006567	W ANDERSON ST	5	Holden/Parramore	S PARRAMORE AVE & W ANDERSON ST	NE		445 S PARRAMORE AVE	Present	Y	N	91.0
F029094	S RIO GRANDE AVE	5	Lorna Doone	JONES HIGH SCHOOL DRIVEWAYS & S RIO GRANDE AVE	NE	S	801 S RIO GRANDE AVE	Present	Y	N	91.0
F029095	S RIO GRANDE AVE	5	Lorna Doone	JONES HIGH SCHOOL DRIVEWAYS & S RIO GRANDE AVE	SE	N	801 S RIO GRANDE AVE	Present	Y	N	91.0
F000815	N TAMPA AVE	5	Rock Lake	W AMELIA ST & N TAMPA AVE	NW	S	504 N TAMPA AVE	Present	Y	N	91.0
F029147	BENTLEY ST	5	Callahan	BENTLEY ST & UNNAMED RD	N	SW	ACROSS FROM 500 BENTLEY ST	Present	N	N	90.5
F031131	N HUGHEY AV	5	Callahan	I-4 ON RP & N HUGHEY AV & W AMELIA ST	SW	N	400 W AMELIA ST	Present	Y	N	90.5
F006050	W AMELIA ST	5	Callahan	W AMELIA ST & REVERE AVE	SE		400 W AMELIA ST	Present	Y	N	90.5
F002571	RALEIGH ST	5	Carver Shores	RALEIGH ST & POPPY AVE	SW	NA	5205 BOTANY CT	Present	N	N	90.5
F002567	RALEIGH ST	5	Carver Shores	RALEIGH ST & POPPY AVE	SE	NA	1105 POPPY AVE	Present	N	N	90.5
F027834	E LIVINGSTON ST	5	Central Business District	E LIVINGSTON ST	NE	S	425 N ORANGE AVE	Present	Y	N	90.5
F027833	E LIVINGSTON ST	5	Central Business District	E LIVINGSTON ST	NE	N	425 N ORANGE AVE	Present	Y	N	90.5
F027832	N MAGNOLIA AVE	5	Central Business District	E LIVINGSTON ST & N MAGNOLIA AVE	NW	S	425 N ORANGE AVE	Present	Y	N	90.5

Ramp ID	Street Name	Comm. District	Neighborhood	Intersection	Intersect. Quadrant	Ped. Travel Direction	Nearest Parcel Address	Status	Marked Crossing	Midblock Crossing	Sidewalk Priority
F027831	N MAGNOLIA AVE	5	Central Business District	E LIVINGSTON ST & N MAGNOLIA AVE	NW	N	425 N ORANGE AVE	Present	Y	N	90.5
F027830	N MAGNOLIA AVE	5	Central Business District	E LIVINGSTON ST & N MAGNOLIA AVE	NW	S	340 N MAGNOLIA AVE	Present	Y	N	90.5
F027828	E LIVINGSTON ST	5	Central Business District	E LIVINGSTON ST & N MAGNOLIA AVE	NE	S	425 N ORANGE AVE	Present	Y	N	90.5
F012147	E CHURCH ST	5	Central Business District	S MAGNOLIA AVE & E CHURCH ST	SW		201 S ORANGE AVE	Present	Y	N	90.5
F012149	E CHURCH ST	5	Central Business District	S MAGNOLIA AVE & E CHURCH ST	SE		106 E CHURCH ST	Present	Y	N	90.5
F010717	N ORANGE AVE	5	Central Business District	N ORANGE AVE & E LIVINGSTON ST & W LIVINGSTON ST	NE		425 N ORANGE AVE	Present	Y	N	90.5
F029587	W AMELIA ST	5	Lake Dot	W AMELIA ST & UNNAMED RD	NW	E	445 W AMELIA ST	Present	Y	N	90.5
F029586	W AMELIA ST	5	Lake Dot	W AMELIA ST & UNNAMED RD	NE	W	445 W AMELIA ST	Present	Y	N	90.5
F005122	W AMELIA ST	5	Lake Dot	I-4 ON RAMP W & W AMELIA ST & N HUGHEY AVE	NW	NA	445 W AMELIA ST	Present	Y	N	90.5
F006057	W AMELIA ST	5	Lake Dot	W AMELIA ST & REVERE AVE	NE		445 W AMELIA ST	Present	Y	N	90.5
F029529	S ORANGE AVE	5	Central Business District	E JACKSON ST & S ORANGE AVE	NW	S	300 S ORANGE AVE	Present	Y	N	90.0
F029530	S ORANGE AVE	5	Central Business District	E JACKSON ST & S ORANGE AVE	SW	N	300 S ORANGE AVE	Present	Y	N	90.0
F013717	S ORANGE AVE	5	Central Business District	S ORANGE AVE & SR 408 ON RAMP W	NE	W	503 S ORANGE AVE	Present	Y	N	90.0
F009090	E AMELIA ST	5	Central Business District	E AMELIA ST & N MAGNOLIA AVE	NW		75 E AMELIA ST	Present	Y	N	90.0
F005721	S ORANGE AVE	5	Central Business District	E JACKSON ST & S ORANGE AVE	SE		325 S ORANGE AVE	Present	Y	N	90.0
F017837	S ORANGE AVE	5	Central Business District	E JACKSON ST & S ORANGE AVE	SW	NA	300 S ORANGE AVE	Present	Y	N	90.0
F008617	S JOHN YOUNG PKWY	5	Lake Mann Estates	C R SMITH ST & S JOHN YOUNG PKWY	NW	S	OPPOSITE 3000 C R SMITH ST	Present	Y	N	90.0
F008612	S JOHN YOUNG PKWY	5	Lake Mann Estates	C R SMITH ST & S JOHN YOUNG PKWY	NW	E	NONE	Present	Y	N	90.0
F000660	S JOHN YOUNG PKWY	5	Lake Sunset	C R SMITH ST & S JOHN YOUNG PKWY	NE		2823 LAKE SUNSET DR	Present	Y	N	90.0
F000652	S JOHN YOUNG PKWY	5	Lake Sunset	C R SMITH ST & S JOHN YOUNG PKWY	SE		2823 LAKE SUNSET DR	Present	Y	N	90.0
F000645	WESTDALE AVE	5	Lake Sunset	MID BLOCK WESTDALE AV	NE		2815 ORANGE CENTER BLVD	Present	N	Y	90.0
F029556	N TERRY AVE	5	Callahan	N TERRY AVE & UNNAMED RD	SE	W	11 N TERRY AVE	Present	Y	N	89.5
F023646	N TERRY AVE	5	Callahan	N TERRY AVE & UNNAMED ROAD	SE	N	600 W ROBINSON ST	N/A, No Curb	N	N	89.5
F023645	N TERRY AVE	5	Callahan	N TERRY AVE & UNNAMED ROAD	NE	S	600 W ROBINSON ST	N/A, No Curb	N	N	89.5

Ramp ID	Street Name	Comm. District	Neighborhood	Intersection	Intersect. Quadrant	Ped. Travel Direction	Nearest Parcel Address	Status	Marked Crossing	Midblock Crossing	Sidewalk Priority
F023644	N TERRY AVE	5	Callahan	N TERRY AVE & UNNAMED ROAD	NW	N	600 W ROBINSON ST	N/A, No Curb	N	N	89.5
F023643	N TERRY AVE	5	Callahan	N TERRY AVE & UNNAMED ROAD	NE	S	600 W ROBINSON ST	N/A, No Curb	N	N	89.5
F006679	N TERRY AVE	5	Callahan	OSSIE ST & N TERRY AVE	SW		40 N TERRY AVE	Present	N	N	89.5
F006713	W JEFFERSON ST	5	Callahan	W JEFFERSON ST & N TERRY AVE	SW	NA	101 N PARRAMORE AVE	Present	N	N	89.5
F006717	W JEFFERSON ST	5	Callahan	W JEFFERSON ST & N TERRY AVE	NW	NA	601 W JEFFERSON ST	Present	N	N	89.5
F005134	N HUGHEY AVE	5	Callahan	ALEXANDER PL & N HUGHEY AVE	SW	NE	401 W LIVINGSTON ST	Present	Y	N	89.5
F006734	N TERRY AVE	5	Callahan	GROVE PARK DR & N TERRY AVE	NE		548 W WASHINGTON ST	Present	N	N	89.5
F006739	N TERRY AVE	5	Callahan	GROVE PARK DR & N TERRY AVE	SE		13 N TERRY AVE	Present	N	N	89.5
F005884	W LIVINGSTON ST	5	Central Business District	W LIVINGSTON ST & N HUGHEY AVE	NE		NONE	Present	Y	N	89.5
F011881	N ROSALIND AVE	5	Central Business District	N ROSALIND AVE & WALL ST	SW		101 E CENTRAL BLVD	Present	N	N	89.5
F011878	E CENTRAL BLVD	5	Central Business District	E CENTRAL BLVD & S ROSALIND AVE & N ROSALIND AVE	NW	E	101 E CENTRAL BLVD	Present	Y	N	89.5
F013515	W CHURCH ST	5	Central Business District	W CHURCH ST & RAILROAD	SW		110 W CHURCH ST	N/A, No Curb	N	N	89.0
F011787	W CHURCH ST	5	Central Business District	S GARLAND AVE & W CHURCH ST	NE	S	129 W CHURCH ST	Present	Y	N	89.0
F005110	N HUGHEY AVE	5	Lake Dot	N HUGHEY AVE & PARKING LOT	SW		304 W COLONIAL DR	Present	Y	N	89.0
F007495	N LEE AVE	5	Callahan	N LEE AVE & RAILROAD	NW		300 N LEE AVE	Present	N	N	88.5
F009074	N ORANGE AVE	5	Central Business District	N ORANGE AVE & W AMELIA ST & E AMELIA ST	NW		500 N ORANGE AVE	Present	Y	N	88.5
F009086	N ORANGE AVE	5	Central Business District	N ORANGE AVE & W AMELIA ST & E AMELIA ST	SE		425 N ORANGE AVE	Present	Y	N	88.5
F009116	E CONCORD ST	5	Central Business District	E CONCORD ST & N MAGNOLIA AVE	NW		633 N ORANGE AVE	Present	Y	N	88.5
F001097	W WASHINGTON ST	5	Rock Lake	W WASHINGTON ST & N LAKELAND AVE	NW		2035 W WASHINGTON ST	Present	N	N	88.5
F001177	W WASHINGTON ST	5	Rock Lake	W WASHINGTON ST & N DOLLINS AVE	NE		2043 W WASHINGTON ST	Present	Y	N	88.5
F001093	W WASHINGTON ST	5	Rock Lake	W WASHINGTON ST & N LAKELAND AVE	NE		2029 W WASHINGTON ST	Present	N	N	88.5
F001077	N TAMPA AVE	5	Rock Lake	W WASHINGTON ST & N TAMPA AVE	NW	NA	204 N TAMPA AVE	Present	Y	N	88.5
F007491	N LEE AVE	5	Callahan	N LEE AVE & RAILROAD	SW		745 W ROBINSON ST	Present	N	N	88.0
F006515	W ANDERSON ST	5	Holden/Parramore	W ANDERSON ST & GLENN ALY	NW		745 W ANDERSON ST	Present	N	N	88.0

Ramp ID	Street Name	Comm. District	Neighborhood	Intersection	Intersect. Quadrant	Ped. Travel Direction	Nearest Parcel Address	Status	Marked Crossing	Midblock Crossing	Sidewalk Priority
F006910	LONG ST	5	Holden/Parramore	S PARRAMORE AVE & LONG ST	SE		NONE	Present	Y	N	88.0
F008900	W ANDERSON ST	5	Holden/Parramore	S LEE AVE & W ANDERSON ST	SE	N	501 S LEE AVE	Present	N	N	88.0
F006519	W ANDERSON ST	5	Holden/Parramore	W ANDERSON ST & GLENN ALY	NE		733 W ANDERSON ST	Present	N	N	88.0
F006523	W ANDERSON ST	5	Holden/Parramore	MC FALL AVE & W ANDERSON ST	NW	NA	729 W ANDERSON ST	Present	N	N	88.0
F008896	W ANDERSON ST	5	Holden/Parramore	S LEE AVE & W ANDERSON ST	SE	W	501 S LEE AVE	Present	N	N	88.0
F028833	METROWEST BLVD	5	Kirkman North	METROWEST BLVD & THE PALMS CLUB	SW	E	5584 METROWEST BLVD	Present	N	N	88.0
F028832	METROWEST BLVD	5	Kirkman North	METROWEST BLVD & THE PALMS CLUB	MEDIAN	W	5584 METROWEST BLVD	Present	N	N	88.0
F028831	METROWEST BLVD	5	Kirkman North	METROWEST BLVD & THE PALMS CLUB	MEDIAN	E	5584 METROWEST BLVD	Present	N	N	88.0
F028830	METROWEST BLVD	5	Kirkman North	METROWEST BLVD & THE PALMS CLUB	SE	W	5584 METROWEST BLVD	Present	N	N	88.0
F001069	N TAMPA AVE	5	Rock Lake	N TAMPA AVE & BENTLEY ST	NW	S	320 N TAMPA AVE	Present	Y	N	88.0
F001065	N TAMPA AVE	5	Rock Lake	N TAMPA AVE & W LIVINGSTON ST	SW	NA	2000 W LIVINGSTON ST	Present	N	N	88.0
F001197	W WASHINGTON ST	5	Rock Lake	N TEXAS AVE & W WASHINGTON ST & OLD WINTER GARDEN RD	NE		2145 W WASHINGTON ST	Present	N	N	88.0
F001173	W WASHINGTON ST	5	Rock Lake	W WASHINGTON ST & N DOLLINS AVE	NW		200 N DOLLINS AVE	Present	Y	N	88.0
F028568	E AMELIA ST	5	Central Business District	E AMELIA ST & UNNAMED RD	SE	W	46 E AMELIA ST	Present	Y	N	87.5
F031499	W WASHINGTON ST	5	Central Business District	RR CROSSING & W WASHINGTON ST	NE	W	65 W WASHINGTON ST	Present	N	N	87.5
F032088	W WASHINGTON ST	5	Central Business District	RR CROSSING & W WASHINGTON ST	SE	W	53 W CENTRAL BLVD	Present	N	N	87.5
F028567	E AMELIA ST	5	Central Business District	E AMELIA ST & UNNAMED RD	SW	E	46 E AMELIA ST	Present	Y	N	87.5
F009082	N ORANGE AVE	5	Central Business District	N ORANGE AVE & W AMELIA ST & E AMELIA ST	NE		501 N ORANGE AVE	Present	Y	N	87.5
F017894	BOONE AVE	5	Central Business District	BOONE AVE & CROSSWALK	E	NA	400 S ORANGE AVE	Present	Y	N	87.5
F017892	BOONE AVE	5	Central Business District	BOONE AVE & CROSSWALK	W	NA	400 S ORANGE AVE	Present	Y	N	87.5
F008409	CONLEY ST	5	Holden/Parramore	CONLEY ST & QUILL AVE	NW		749 WESTMORELAND DR	Present	N	N	87.5
F031478	N PARRAMORE AV	5	Lake Dot	N PARRAMORE AV & UNNAMED DRIVEWAY	SW	N	526 N PARRAMORE AVE	Present	N	N	87.5
F031479	N PARRAMORE AV	5	Lake Dot	N PARRAMORE AV & UNNAMED DRIVEWAY	NW	S	526 N PARRAMORE AVE	Present	N	N	87.5
F006018	W AMELIA ST	5	Lake Dot	W AMELIA ST & N PARRAMORE AVE	NW	NA	500 N PARRAMORE AVE	Present	Y	N	87.5

Ramp ID	Street Name	Comm. District	Neighborhood	Intersection	Intersect. Quadrant	Ped. Travel Direction	Nearest Parcel Address	Status	Marked Crossing	Midblock Crossing	Sidewalk Priority
F028852	MERCY DR	5	Mercy Drive	MERCY DR & UNNAMED RD	SE	N	1733 MERCY DR	Present	N	N	87.5
F028853	MERCY DR	5	Mercy Drive	MERCY DR & UNNAMED RD	NE	S	1733 MERCY DR	N/A, No Curb	N	N	87.5
F028851	MERCY DR	5	Mercy Drive	MERCY DR & UNNAMED RD	NE	S	1733 MERCY DR	Present	N	N	87.5
F028848	MERCY DR	5	Mercy Drive	MERCY DR & UNNAMED RD	SE	N	1701 MERCY DR	Present	N	N	87.5
F028847	MERCY DR	5	Mercy Drive	MERCY DR & UNNAMED RD	NE	S	1701 MERCY DR	Present	N	N	87.5
F028854	MERCY DR	5	Mercy Drive	MERCY DR & UNNAMED RD	SE	N	1733 MERCY DR	N/A, No Curb	N	N	87.5
F010724	N ORANGE AVE	5	Central Business District	N ORANGE AVE & E LIVINGSTON ST & W LIVINGSTON ST	SE		385 N ORANGE AVE	Present	Y	N	87.0
F010721	N ORANGE AVE	5	Central Business District	N ORANGE AVE & E LIVINGSTON ST & W LIVINGSTON ST	SW		390 N ORANGE AVE	Present	Y	N	87.0
F006555	W ANDERSON ST	5	Holden/Parramore	BUCK ALY & W ANDERSON ST	NE		446 S PARRAMORE AVE	Present	N	N	87.0
F006551	W ANDERSON ST	5	Holden/Parramore	BUCK ALY & W ANDERSON ST	NW		715 W ANDERSON ST	Present	N	N	87.0
F017691	MCFALL AVE	5	Holden/Parramore	MCFALL AVE & W ANDERSON ST	NE	W	715 W ANDERSON ST	Present	N	N	87.0
F017692	W ANDERSON ST	5	Holden/Parramore	MCFALL AVE & W ANDERSON ST	SE	N	720 W ANDERSON ST	Present	N	N	87.0
F008938	W ANDERSON ST	5	Holden/Parramore	MCFALL AVE & W ANDERSON ST	SE	W	720 W ANDERSON ST	Present	N	N	87.0
F006547	W ANDERSON ST	5	Holden/Parramore	MCFALL AVE & W ANDERSON ST	NE	S	715 W ANDERSON ST	Present	N	N	87.0
F008642	LONG ST	5	Holden/Parramore	LONG ST & S WESTMORELAND DR	SW		OPPOSITE 1005 LONG ST	Present	Y	N	87.0
F005455	W LIVINGSTON ST	5	Callahan	CENTROPLEX PED CROSSING & W LIVINGSTON ST	NW		401 W LIVINGSTON ST	Present	Y	N	86.5
F001061	N TAMPA AVE	5	Rock Lake	N TAMPA AVE & W LIVINGSTON ST	NW	NA	2001 W LIVINGSTON ST	Present	N	N	86.5
F001686	N TAMPA AVE	5	Rock Lake	N TAMPA AV & ROCK LAKE DR	NE	S	1919 ROCK LAKE DR	Present	Y	N	86.5
F000803	N TAMPA AVE	5	Rock Lake	W AMELIA ST & N TAMPA AVE	SW	N	408 N TAMPA AVE	Present	Y	N	86.5
F002536	RALEIGH ST	5	Carver Shores	RALEIGH ST & LESCOT LN	SW	E	4811 E LANETTE ST	Present	N	N	86.0
F027309	W SOUTH ST	5	Central Business District	C S X RR & W SOUTH ST	NE	W	87 W SOUTH ST	Present	N	N	86.0
F027310	W SOUTH ST	5	Central Business District	C S X RR & W SOUTH ST	NW	E	225 S GARLAND AVE	Present	N	N	86.0
F027307	W SOUTH ST	5	Central Business District	C S X RR & W SOUTH ST	SW	E	112 W SOUTH ST	Present	N	N	86.0
F009042	W AMELIA ST	5	Central Business District	N GARLAND AVE & W AMELIA ST & I-4 OFF RAMP E	SE		401 N GARLAND AVE	Present	Y	N	86.0

Ramp ID	Street Name	Comm. District	Neighborhood	Intersection	Intersect. Quadrant	Ped. Travel Direction	Nearest Parcel Address	Status	Marked Crossing	Midblock Crossing	Sidewalk Priority
F006459	S PARRAMORE AVE	5	Holden/Parramore	W SOUTH ST & S PARRAMORE AVE	NE	W	319 S PARRAMORE AVE	Present	Y	N	86.0
F008590	S WESTMORELAND DR	5	Holden/Parramore	S WESTMORELAND DR & W ANDERSON ST	SW		1002 W ANDERSON ST	Present	Y	N	86.0
F006399	W JACKSON ST	5	Holden/Parramore	S PARRAMORE AVE & W JACKSON ST	SW		300 S PARRAMORE AVE	Present	Y	N	86.0
F006403	W JACKSON ST	5	Holden/Parramore	S PARRAMORE AVE & W JACKSON ST	SE		646 W JACKSON ST	Present	Y	N	86.0
F006467	W SOUTH ST	5	Holden/Parramore	W SOUTH ST & S PARRAMORE AVE	NW	S	306 S PARRAMORE AVE	Present	Y	N	86.0
F006463	W SOUTH ST	5	Holden/Parramore	W SOUTH ST & S PARRAMORE AVE	NE	S	319 S PARRAMORE AVE	Present	Y	N	86.0
F006455	S PARRAMORE AVE	5	Holden/Parramore	W SOUTH ST & S PARRAMORE AVE	NW	E	306 S PARRAMORE AVE	Present	Y	N	86.0
F028799	S JOHN YOUNG PKWY	5	Lake Mann Estates	S JOHN YOUNG PKWY & UNNAMED RD	NW	S	418 S JOHN YOUNG PKWY	Present	Y	N	85.5
F028798	S JOHN YOUNG PKWY	5	Lake Mann Estates	S JOHN YOUNG PKWY & UNNAMED RD	SW	N	418 S JOHN YOUNG PKWY	Present	Y	N	85.5
F001483	S RIO GRANDE AVE	5	Lorna Doone	CARTER ST & S RIO GRANDE AVE	SE	W	801 S RIO GRANDE AVE	Present	Y	N	85.5
F017274	S RIO GRANDE AVE	5	Lorna Doone	MID BLOCK S RIO GRANDE AV	NA	NA	801 S RIO GRANDE AVE	Present	N	Y	85.5
F005150	N HUGHEY AVE	5	Callahan	PITTMAN ST & N HUGHEY AVE	NW		400 W LIVINGSTON ST	Present	Y	N	85.0
F006471	W SOUTH ST	5	Holden/Parramore	W SOUTH ST & S PARRAMORE AVE	SW	N	700 W SOUTH ST	Present	Y	N	85.0
F006483	W SOUTH ST	5	Holden/Parramore	W SOUTH ST & S PARRAMORE AVE	SE	N	407 S PARRAMORE AVE	Present	Y	N	85.0
F008892	W ANDERSON ST	5	Holden/Parramore	S LEE AVE & W ANDERSON ST	SW		802 W ANDERSON ST	Present	N	N	85.0
F006877	W ANDERSON ST	5	Holden/Parramore	S LEE AVE & W ANDERSON ST	NW		803 W ANDERSON ST	Present	N	N	85.0
F008909	W ANDERSON ST	5	Holden/Parramore	W ANDERSON ST & LEE CT	SE		804 W ANDERSON ST	Present	N	N	85.0
F029762	W D JUDGE DR	5	Princeton/Silver Star	W D JUDGE DR & UNNAMED DRIVEWAY	NW	E	3401 W D JUDGE DR	N/A, No Curb	Y	N	85.0
F007510	N LEE AVE	5	Callahan	N LEE AVE & OAKWOOD ST	NW		310 N LEE AVE	Present	N	N	84.5
F031497	W AMELIA ST	5	Central Business District	W AMELIA ST & RR CROSSING	SW	E	455 N GARLAND AVE	Present	N	N	84.5
F005106	N HUGHEY AVE	5	Lake Dot	N HUGHEY AVE & PARKING LOT	NW		304 W COLONIAL DR	Present	Y	N	84.5
F005102	N HUGHEY AVE	5	Lake Dot	N HUGHEY AVE & PARKING LOT	SW		304 W COLONIAL DR	Present	Y	N	84.5
F000617	ORANGE CENTER BLVD	5	Lake Sunset	S OHIO AVE & ORANGE CENTER BLVD	NW	NA	722 S OHIO AVE	Present	Y	N	84.5
F001475	S RIO GRANDE AVE	5	Lorna Doone	CARTER ST & S RIO GRANDE AVE	NE	W	ACROSS FROM 801 S RIO GRANDE AVE	Present	Y	N	84.5

Ramp ID	Street Name	Comm. District	Neighborhood	Intersection	Intersect. Quadrant	Ped. Travel Direction	Nearest Parcel Address	Status	Marked Crossing	Midblock Crossing	Sidewalk Priority
F001467	S RIO GRANDE AVE	5	Lorna Doone	S RIO GRANDE AVE & LONG ST	SE		1451 LONG ST	Present	Y	N	84.5
F001471	S RIO GRANDE AVE	5	Lorna Doone	CARTER ST & S RIO GRANDE AVE	NW	E	ACROSS FROM 750 S RIO GRANDE AVE	Present	Y	N	84.5
F001479	S RIO GRANDE AVE	5	Lorna Doone	CARTER ST & S RIO GRANDE AVE	SW	E	750 S RIO GRANDE AVE	Present	Y	N	84.5
F028656	ORANGE CENTER BLVD	5	Clear Lake	ORANGE CENTER BLVD & UNNAMED RD	SE	W	2818 ORANGE CENTER BLVD	N/A, No Curb	N	N	84.0
F028655	ORANGE CENTER BLVD	5	Clear Lake	ORANGE CENTER BLVD & UNNAMED RD	SW	E	2818 ORANGE CENTER BLVD	N/A, No Curb	N	N	84.0
F001443	S JOHN YOUNG PKWY	5	Clear Lake	S JOHN YOUNG PKWY & ORANGE CENTER BLVD	SE	W	2818 ORANGE CENTER BLVD	Present	Y	N	84.0
F000641	S JOHN YOUNG PKWY	5	Lake Sunset	S JOHN YOUNG PKWY & ORANGE CENTER BLVD	NE	W	2815 ORANGE CENTER BLVD	Present	Y	N	84.0
F017334	ORANGE CENTER BLVD	5	Lake Sunset	S JOHN YOUNG PKWY & ORANGE CENTER BLVD	NE	S	2815 ORANGE CENTER BLVD	Present	Y	N	84.0
F001253	W WASHINGTON ST	5	Lorna Doone	KENT AVE & W WASHINGTON ST	SW		1500 W WASHINGTON ST	Present	N	N	84.0
F001241	W WASHINGTON ST	5	Lorna Doone	W WASHINGTON ST & WILBE AVE	SE		1626 W WASHINGTON ST	Present	N	N	84.0
F001237	W WASHINGTON ST	5	Lorna Doone	W WASHINGTON ST & WILBE AVE	SW		1700 W WASHINGTON ST	Present	N	N	84.0
F001245	W WASHINGTON ST	5	Lorna Doone	JAMIL AVE & W WASHINGTON ST	SW		1600 W WASHINGTON ST	Present	N	N	84.0
F001229	W WASHINGTON ST	5	Lorna Doone	W WASHINGTON ST & HALBE AVE	SW		1800 W WASHINGTON ST	Present	N	N	84.0
F001249	W WASHINGTON ST	5	Lorna Doone	JAMIL AVE & W WASHINGTON ST	SE		1522 W WASHINGTON ST	Present	N	N	84.0
F001085	N TAMPA AVE	5	Rock Lake	W WASHINGTON ST & N TAMPA AVE	SE	NA	1824 W WASHINGTON ST	Present	Y	N	84.0
F006753	N TERRY AVE	5	Callahan	N TERRY AVE & UNNAMED ACCESS RD	SW		639 W CENTRAL BLVD	Present	Y	N	83.5
F005498	N IVEY LN	5	Malibu Groves	N IVEY LN & EDGEMOOR ST	SW	NA	24 FANFAIR AVE	Present	Y	N	83.5
F005494	N IVEY LN	5	Malibu Groves	N IVEY LN & TERESA BLVD	SW	NA	216 N IVEY LN	Present	Y	N	83.5
F005502	N IVEY LN	5	Malibu Groves	N IVEY LN & CLARINDA ST	NE	NA	4387 CLARINDA ST	Present	Y	N	83.5
F005490	N IVEY LN	5	Malibu Groves	N IVEY LN & TERESA BLVD	NW	NA	240 N IVEY LN	Present	Y	N	83.5
F027829	N MAGNOLIA AVE	5	Central Business District	E LIVINGSTON ST & N MAGNOLIA AVE	SW	N	340 N MAGNOLIA AVE	Present	Y	N	83.0
F017440	N MAGNOLIA AVE	5	Central Business District	E LIVINGSTON ST & N MAGNOLIA AVE	SE	N	OPPOSITE 340 N MAGNOLIA AVE	Present	Y	N	83.0
F012902	E LIVINGSTON ST	5	Central Business District	E LIVINGSTON ST & N MAGNOLIA AVE	SE	W	OPPOSITE 340 N MAGNOLIA AVE	Present	Y	N	83.0
F012776	STATE LN	5	Central Business District	STATE LN & W LIVINGSTON ST	SW		390 N ORANGE AVE	Present	N	N	83.0

Ramp ID	Street Name	Comm. District	Neighborhood	Intersection	Intersect. Quadrant	Ped. Travel Direction	Nearest Parcel Address	Status	Marked Crossing	Midblock Crossing	Sidewalk Priority
F012778	STATE LN	5	Central Business District	STATE LN & W LIVINGSTON ST	SE		390 N ORANGE AVE	Present	N	N	83.0
F012780	E LIVINGSTON ST	5	Central Business District	E LIVINGSTON ST & N MAGNOLIA AVE	SW	E	340 N MAGNOLIA AVE	Present	Y	N	83.0
F000637	ORANGE CENTER BLVD	5	Lake Sunset	COOKMAN AVE & ORANGE CENTER BLVD	NW	E	2803 ORANGE CENTER BLVD	Present	Y	N	83.0
F001257	W WASHINGTON ST	5	Lorna Doone	KENT AVE & W WASHINGTON ST	SE		1420 W WASHINGTON ST	Present	N	N	83.0
F001261	W WASHINGTON ST	5	Lorna Doone	W WASHINGTON ST & N NASHVILLE AVE	SW		1406 W WASHINGTON ST	Present	N	N	83.0
F001073	N TAMPA AVE	5	Rock Lake	N TAMPA AVE & BENTLEY ST	SW	N	306 N TAMPA AVE	Present	Y	N	83.0
F001435	S JOHN YOUNG PKWY	5	Clear Lake	COLUMBIA ST & S JOHN YOUNG PKWY	E		3120 MONTE CARLO TRL	Present	Y	N	82.5
F017283	S JOHN YOUNG PKWY	5	Clear Lake	S JOHN YOUNG PKWY & MONTE CARLO TRL	SE		2844 MONTE CARLO TRL	Present	Y	N	82.5
F005947	W GORE ST	5	Holden/Parramore	S PARRAMORE AVE & W GORE ST	NW	NA	846 S PARRAMORE AVE	Present	Y	N	82.5
F006176	S MAGRUDER AVE	5	Lake Mann Estates	S MAGRUDER AVE & HEROLD DR	NW	NA	430 MAGRUDER AVE	Present	N	N	82.5
F002018	S TAMPA AVE	5	Lorna Doone	S TAMPA AVE & CARTER ST	SE	W	OPPOSITE 726 S TAMPA AVE	Present	Y	N	82.5
F001089	N TAMPA AVE	5	Westfield	W WASHINGTON ST & N TAMPA AVE	SW	NA	2010 W WASHINGTON ST	Present	Y	N	82.5
F001225	W WASHINGTON ST	5	Westfield	W WASHINGTON ST & N DOLLINS AVE	SE		2046 W WASHINGTON ST	Present	N	N	82.5
F029157	BEECH AVE	5	Callahan	EXTENSION OF BEECH AV & RR	S	N	OPPOSITE 822 W ROBINSON ST	N/A, No Curb	N	N	82.0
F029156	BEECH AVE	5	Callahan	EXTENSION OF BEECH AV & RR	N	S	300 BEECH AVE	N/A, No Curb	N	N	82.0
F006491	W SOUTH ST	5	Holden/Parramore	W SOUTH ST & S LEE AVE	NW		320 S LEE AVE	Present	N	N	82.0
F006507	W SOUTH ST	5	Holden/Parramore	W SOUTH ST & GLENN ALY	SE		734 W SOUTH ST	Present	N	N	82.0
F006503	W SOUTH ST	5	Holden/Parramore	W SOUTH ST & GLENN ALY	SW		740 W SOUTH ST	Present	N	N	82.0
F001209	W WASHINGTON ST	5	Westfield	N TEXAS AVE & W WASHINGTON ST & OLD WINTER GARDEN RD	SE		2140 W WASHINGTON ST	Present	N	N	82.0
F001213	W WASHINGTON ST	5	Westfield	W WASHINGTON ST & COBURN AVE	SW		2140 W WASHINGTON ST	Present	N	N	82.0
F001217	W WASHINGTON ST	5	Westfield	W WASHINGTON ST & COBURN AVE	SE		2100 W WASHINGTON ST	Present	N	N	82.0
F001221	W WASHINGTON ST	5	Westfield	W WASHINGTON ST & N DOLLINS AVE	SW		2100 W WASHINGTON ST	Present	N	N	82.0
F002500	KOZART ST	5	Carver Shores	KOZART ST & RALEIGH ST	SE	N	1103 KOZART ST	Present	Y	N	81.5
F002504	RALEIGH ST	5	Carver Shores	KOZART ST & RALEIGH ST	SE	W	1103 KOZART ST	Present	Y	N	81.5

Ramp ID	Street Name	Comm. District	Neighborhood	Intersection	Intersect. Quadrant	Ped. Travel Direction	Nearest Parcel Address	Status	Marked Crossing	Midblock Crossing	Sidewalk Priority
F004840	RALEIGH ST	5	Carver Shores	RALEIGH ST & WILLIE MAYS PKWY	NW	NA	4631 RALEIGH ST	Present	N	N	81.5
F002508	RALEIGH ST	5	Carver Shores	KOZART ST & RALEIGH ST	SW	E	4724 RALEIGH BLVD	Present	Y	N	81.5
F002512	KOZART ST	5	Carver Shores	KOZART ST & RALEIGH ST	SW	N	4724 RALEIGH BLVD	Present	Y	N	81.5
F004844	RALEIGH ST	5	Carver Shores	RALEIGH ST & WILLIE MAYS PKWY	SW	NA	OPPOSITE 4631 RALEIGH ST	Present	N	N	81.5
F028372	S WESTMORELAND DR	5	Holden/Parramore	S WESTMORELAND DR & UNNAMED RD	SW	N	1002 CARTER ST	N/A, No Curb	N	N	81.5
F029237	W CYPRESS ST	5	Holden/Parramore	S WESTMORELAND DR & W CYPRESS ST	SE	W	856 JERNIGAN AVE	Present	Y	N	81.5
F028373	S WESTMORELAND DR	5	Holden/Parramore	S WESTMORELAND DR & UNNAMED RD	NW	S	1002 CARTER ST	N/A, No Curb	N	N	81.5
F029236	W CYPRESS ST	5	Holden/Parramore	S WESTMORELAND DR & W CYPRESS ST	NE	W	856 JERNIGAN AVE	Present	Y	N	81.5
F027779	S WESTMORELAND DR	5	Holden/Parramore	S WESTMORELAND DR & W CYPRESS ST	SW	N	850 S WESTMORELAND DR	Present	Y	N	81.5
F027780	S WESTMORELAND DR	5	Holden/Parramore	S WESTMORELAND DR & W CYPRESS ST	NW	S	836 S WESTMORELAND DR	Present	Y	N	81.5
F008428	S WESTMORELAND DR	5	Holden/Parramore	CARTER ST & S WESTMORELAND DR	SW	E	1002 CARTER ST	Present	Y	N	81.5
F008553	S WESTMORELAND DR	5	Holden/Parramore	S WESTMORELAND DR & RANDALL ST	SW		1000 RANDALL ST	Present	Y	N	81.5
F008697	N PARRAMORE AVE	5	Lake Dot	N PARRAMORE AVE & W CONCORD ST	NE		601 N PARRAMORE AVE	Present	Y	N	81.5
F001810	W CENTRAL BLVD	5	Lorna Doone	W CENTRAL BLVD & HALBE AVE	NW		1803 W CENTRAL BLVD	Present	N	N	81.5
F002496	KOZART ST	5	New Malibu	KOZART ST & RALEIGH ST	NE	NA	4701 RALEIGH ST	Present	Y	N	81.5
F002493	KOZART ST	5	New Malibu	KOZART ST & RALEIGH ST	NW	NA	4701 RALEIGH ST	Present	Y	N	81.5
F028541	MERCY DR	5	West Colonial	MERCY DR & UNNAMED RD	NE	S	953 MERCY DR	Present	N	N	81.0
F028542	MERCY DR	5	West Colonial	MERCY DR & UNNAMED RD	SE	N	953 MERCY DR	Present	N	N	81.0
F017689	WILLIS ST	5	Holden/Parramore	S PARRAMORE AVE & WILLIS ST	NE	S	825 S PARRAMORE AVE	N/A, No Curb	N	N	80.5
F005242	W CENTRAL BLVD	5	Holden/Parramore	N HUGHEY AVE & S HUGHEY AVE & W CENTRAL BLVD	SW	E	100 S HUGHEY AVE	Present	Y	N	80.5
F017782	S HUGHEY AVE	5	Holden/Parramore	N HUGHEY AVE & S HUGHEY AVE & W CENTRAL BLVD	SW	N	100 S HUGHEY AVE	Present	Y	N	80.5
F005720	S IVEY LN	5	Malibu Groves	S IVEY LN & BARLEY ST	NW	NA	4405 BARLEY ST	Present	Y	N	80.5
F005724	N IVEY LN	5	Malibu Groves	N IVEY LN & EDGEMOOR ST	N	NA	NONE	Present	Y	N	80.5
F001201	OLD WINTER GARDEN RD	5	Rock Lake	N TEXAS AVE & W WASHINGTON ST & OLD WINTER GARDEN RD	NW		2211 W WASHINGTON ST	Present	N	N	80.5

Ramp ID	Street Name	Comm. District	Neighborhood	Intersection	Intersect. Quadrant	Ped. Travel Direction	Nearest Parcel Address	Status	Marked Crossing	Midblock Crossing	Sidewalk Priority
F001205	OLD WINTER GARDEN RD	5	Westfield	N TEXAS AVE & W WASHINGTON ST & OLD WINTER GARDEN RD	SW		2200 W WASHINGTON ST	Present	N	N	80.5
F029543	BOONE AVE	5	Central Business District	BOONE AVE & UNNAMED RD (PARKING GARAGE ENTRANCE)	NW	S	460 BOONE AVE	Present	Y	N	80.0
F029544	BOONE AVE	5	Central Business District	BOONE AVE & UNNAMED RD (PARKING GARAGE ENTRANCE)	SW	N	460 BOONE AVE	Present	Y	N	80.0
F029545	BOONE AVE	5	Central Business District	BOONE AVE & UNNAMED RD (PARKING GARAGE ENTRANCE)	NW	S	480 BOONE AVE	Present	Y	N	80.0
F029546	BOONE AVE	5	Central Business District	BOONE AVE & UNNAMED RD (PARKING GARAGE ENTRANCE)	SW	N	480 BOONE AVE	Present	Y	N	80.0
F028926	S TAMPA AVE	5	Lake Sunset	MID BLOCK S TAMPA AVE	W	E	529 S LAKELAND AVE	N/A, No Curb	Y	Y	80.0
F029225	S TAMPA AVE	5	Lorna Doone	MID BLOCK S TAMPA AVE	E	W	529 S LAKELAND AVE	N/A, No Curb	Y	Y	80.0
F029226	S TAMPA AVE	5	Lorna Doone	MID BLOCK S TAMPA AVE	E	W	606 S TAMPA AVE	N/A, No Curb	Y	Y	80.0
F002014	S TAMPA AVE	5	Lorna Doone	S TAMPA AVE & CARTER ST	NE		OPPOSITE 624 S TAMPA AVE	Present	Y	N	80.0
F001623	S TAMPA AVE	5	Lorna Doone	S TAMPA AVE & W JACKSON ST	SW		2000 W JACKSON ST	Present	Y	N	80.0
F001619	S TAMPA AVE	5	Lorna Doone	S TAMPA AVE & W JACKSON ST	NW		214 S TAMPA AVE	Present	Y	N	80.0
F001678	W WASHINGTON ST	5	Rock Lake	KENT AVE & W WASHINGTON ST	NE		101 KENT AVE	Present	N	N	80.0
F001273	W WASHINGTON ST	5	Rock Lake	W WASHINGTON ST & N NASHVILLE AVE	NW		1401 W WASHINGTON ST	Present	N	N	80.0
F007669	N WESTMORELAND DR	5	Callahan	N WESTMORELAND DR & RAILROAD	SE		301 N WESTMORELAND DR	N/A, No Curb	N	N	79.5
F007678	N WESTMORELAND DR	5	Callahan	N WESTMORELAND DR & W ROBINSON ST	NW		300 N WESTMORELAND DR	Present	Y	N	79.5
F007683	N WESTMORELAND DR	5	Callahan	N WESTMORELAND DR & RAILROAD	SW		300 N WESTMORELAND DR	N/A, No Curb	N	N	79.5
F007693	N WESTMORELAND DR	5	Callahan	N WESTMORELAND DR & W ROBINSON ST	SW		234 N WESTMORELAND DR	Present	Y	N	79.5
F007761	W ROBINSON ST	5	Callahan	W ROBINSON ST & BENSON AVE	SE	W	1050 W ROBINSON ST	Present	N	N	79.5
F028796	S JOHN YOUNG PKWY	5	Lake Mann Estates	S JOHN YOUNG PKWY & UNNAMED RD	SW	N	2500 W CHURCH ST	Present	Y	N	79.5
F028159	W CHURCH ST	5	Lake Mann Estates	S JOHN YOUNG PKWY & W CHURCH ST	SW	E	NONE	Present	Y	N	79.5
F028797	S JOHN YOUNG PKWY	5	Lake Mann Estates	S JOHN YOUNG PKWY & UNNAMED RD	NE	S	2500 W CHURCH ST	Present	Y	N	79.5
F008594	S JOHN YOUNG PKWY	5	Lake Mann Estates	S JOHN YOUNG PKWY & W CHURCH ST	SW	NA	NONE	Present	Y	N	79.5
F000679	S JOHN YOUNG PKWY	5	Lake Sunset	S JOHN YOUNG PKWY & W CHURCH ST	SE	N	2406 W CHURCH ST	Present	Y	N	79.5
F001463	S RIO GRANDE AVE	5	Lorna Doone	S RIO GRANDE AVE & LONG ST	NE		1451 LONG ST	Present	Y	N	79.5

Ramp ID	Street Name	Comm. District	Neighborhood	Intersection	Intersect. Quadrant	Ped. Travel Direction	Nearest Parcel Address	Status	Marked Crossing	Midblock Crossing	Sidewalk Priority
F027784	S RIO GRANDE AVE	5	Lorna Doone	S RIO GRANDE AVE & W ANDERSON ST	SW	N	317 S TAMPA AVE	Present	N	N	79.5
F001455	S RIO GRANDE AVE	5	Lorna Doone	S RIO GRANDE AVE & LONG ST	NW		317 S TAMPA AVE	Present	Y	N	79.5
F007847	CONLEY ST	5	Holden/Parramore	ERESKEN AVE & CONLEY ST	SE	W	622 CONLEY ST	Present	N	N	79.0
F005769	S TERRY AVE	5	Holden/Parramore	S TERRY AVE & W PINE ST	SE	NA	595 W CHURCH ST	Present	Y	N	79.0
F008914	W ANDERSON ST	5	Holden/Parramore	W ANDERSON ST & LEE CT	SW		808 W ANDERSON ST	Present	N	N	79.0
F000683	S JOHN YOUNG PKWY	5	Lake Sunset	S JOHN YOUNG PKWY & W CHURCH ST	NE		OPPOSITE 2406 W CHURCH ST	Present	Y	N	79.0
F005510	N IVEY LN	5	Malibu Groves	N IVEY LN & EDGEMOOR ST	S	NA	4382 CLARINDA ST	Present	Y	N	79.0
F013461	N IVEY LN	5	Malibu Groves	N IVEY LN & EDGEMOOR ST	S	NA	4382 CLARINDA ST	Present	Y	N	79.0
F005582	N IVEY LN	5	Malibu Groves	CYNTHIA ST & N IVEY LN	NE	NA	4383 CYNTHIA ST	Present	N	N	79.0
F005506	N IVEY LN	5	Malibu Groves	N IVEY LN & CLARINDA ST	SE	NA	4382 CLARINDA ST	Present	Y	N	79.0
F028269	S TAMPA AVE	5	Lake Sunset	S TAMPA AVE & UNNAMED RD	NW	S	606 S TAMPA AVE	N/A, No Curb	N	N	78.5
F028987	S TAMPA AVE	5	Lake Sunset	S TAMPA AVE & UNNAMED RD	SW	N	726 S TAMPA AVE	N/A, No Curb	N	N	78.5
F028925	S TAMPA AVE	5	Lake Sunset	MID BLOCK S TAMPA AVE	W	E	606 S TAMPA AVE	N/A, No Curb	Y	Y	78.5
F028268	S TAMPA AVE	5	Lake Sunset	S TAMPA AVE & UNNAMED RD	SW	N	606 S TAMPA AVE	N/A, No Curb	N	N	78.5
F028988	S TAMPA AVE	5	Lake Sunset	S TAMPA AVE & UNNAMED RD	NW	S	726 S TAMPA AVE	N/A, No Curb	N	N	78.5
F001407	W CHURCH ST	5	Lorna Doone	W CHURCH ST & S DOLLINS AVE	SW	E	2100 W CHURCH ST	Present	N	N	78.5
F001793	W CENTRAL BLVD	5	Lorna Doone	W CENTRAL BLVD & KENT AVE	NW		1501 W CENTRAL BLVD	Present	N	N	78.5
F023636	FRED L MAXWELL BLVD	5	Westfield	FRED L MAXWELL BLVD & UNNAMED ROAD	SE	NW	2025 W CENTRAL BLVD	N/A, No Curb	N	N	78.5
F028321	W ROBINSON ST	5	Callahan	W ROBINSON ST & UNNAMED RD	SE	W	223 N ORANGE BLOSSOM TRL	Present	N	N	78.0
F028320	W ROBINSON ST	5	Callahan	W ROBINSON ST & UNNAMED RD	SW	E	223 N ORANGE BLOSSOM TRL	N/A, No Curb	N	N	78.0
F005958	AVONDALE AVE	5	Holden/Parramore	AVONDALE AVE & W GORE ST	NW		OPPOSITE 831 AVONDALE AVE	Present	N	N	78.0
F023647	W JEFFERSON ST	5	Callahan	W JEFFERSON ST & UNNAMED ROAD	NW	E	600 W ROBINSON ST	N/A, No Curb	N	N	77.5
F023648	W JEFFERSON ST	5	Callahan	W JEFFERSON ST & UNNAMED ROAD	NE	W	600 W ROBINSON ST	N/A, No Curb	N	N	77.5
F007335	W JEFFERSON ST	5	Callahan	W JEFFERSON ST & GARDEN AVE	SE		728 W JEFFERSON ST	Present	N	N	77.5

Ramp ID	Street Name	Comm. District	Neighborhood	Intersection	Intersect. Quadrant	Ped. Travel Direction	Nearest Parcel Address	Status	Marked Crossing	Midblock Crossing	Sidewalk Priority
F007563	W JEFFERSON ST	5	Callahan	W JEFFERSON ST & MCQUIGG AVE	NE		711 W JEFFERSON ST	Present	N	N	77.5
F029553	N COURT AVE	5	Central Business District	N COURT AVE & WALL ST	NE	W	65 E CENTRAL BLVD	Present	Y	N	77.5
F027810	PALMETTO AVE	5	Central Business District	PALMETTO AVE & UNNAMED RD	NE	NW	335 N MAGNOLIA AVE	Present	Y	N	77.5
F027873	W PINE ST	5	Central Business District	C S X RR & W PINE ST	SE	W	60 W PINE ST	N/A, No Curb	N	N	77.5
F027874	W PINE ST	5	Central Business District	C S X RR & W PINE ST	NE	W	78 W CENTRAL BLVD	N/A, No Curb	N	N	77.5
F027811	PALMETTO AVE	5	Central Business District	PALMETTO AVE & UNNAMED RD	NE	SE	335 N MAGNOLIA AVE	Present	Y	N	77.5
F012161	N MAGNOLIA AVE	5	Central Business District	N MAGNOLIA AVE & WALL ST	NE		136 E WASHINGTON ST	Present	N	N	77.5
F012155	S MAGNOLIA AVE	5	Central Business District	S MAGNOLIA AVE & E JACKSON ST	SW		42 E JACKSON ST	Present	Y	N	77.5
F012153	S MAGNOLIA AVE	5	Central Business District	S MAGNOLIA AVE & E JACKSON ST	NE		106 E CHURCH ST	Present	Y	N	77.5
F012151	S MAGNOLIA AVE	5	Central Business District	S MAGNOLIA AVE & E JACKSON ST	NW		77 E JACKSON ST	Present	Y	N	77.5
F012138	E PINE ST	5	Central Business District	E PINE ST & S MAGNOLIA AVE	SW		66 E PINE ST	Present	Y	N	77.5
F012136	E PINE ST	5	Central Business District	E PINE ST & S MAGNOLIA AVE	SE		100 E PINE ST	Present	Y	N	77.5
F012002	E CENTRAL BLVD	5	Central Business District	E CENTRAL BLVD & S MAGNOLIA AVE & N MAGNOLIA AVE	NW		65 E CENTRAL BLVD	Present	Y	N	77.5
F012165	E JEFFERSON ST	5	Central Business District	E JEFFERSON ST & N MAGNOLIA AVE	SE		141 N MAGNOLIA AVE	Present	Y	N	77.5
F011996	E CENTRAL BLVD	5	Central Business District	E CENTRAL BLVD & S COURT AVE	SE	NA	50 E CENTRAL BLVD	Present	Y	N	77.5
F012811	S COURT AVE	5	Central Business District	S COURT AVE & E PINE ST	NW		43 E PINE ST	Present	Y	N	77.5
F012817	S COURT AVE	5	Central Business District	S COURT AVE & E PINE ST	NE		55 E PINE ST	Present	Y	N	77.5
F005637	S IVEY LN	5	Lake Mann Gardens	S IVEY LN & LENOX BLVD	NW	NA	OPPOSITE 4402 LENOX BLVD	Present	Y	N	77.5
F007505	N LEE AVE	5	Callahan	N LEE AVE & OAKWOOD ST	NE		745 OAKWOOD ST	Present	N	N	77.0
F006300	BENTLEY ST	5	Callahan	BENTLEY ST & N LEE AVE	NE		331 N LEE AVE	Present	N	N	77.0
F028803	W CHURCH ST	5	Holden/Parramore	W CHURCH ST & UNNAMED RD	SE	W	588 W CHURCH ST	Present	N	N	77.0
F028802	W CHURCH ST	5	Holden/Parramore	W CHURCH ST & UNNAMED RD	SW	E	588 W CHURCH ST	Present	N	N	77.0
F006131	S WESTMORELAND DR	5	Holden/Parramore	W SOUTH ST & S WESTMORELAND DR	SW	E	1002 W SOUTH ST	Present	Y	N	77.0
F006111	W PINE ST	5	Holden/Parramore	W PINE ST & S WESTMORELAND DR	NW		1001 W PINE ST	Present	N	N	77.0

Ramp ID	Street Name	Comm. District	Neighborhood	Intersection	Intersect. Quadrant	Ped. Travel Direction	Nearest Parcel Address	Status	Marked Crossing	Midblock Crossing	Sidewalk Priority
F005625	S IVEY LN	5	Lake Mann Gardens	S IVEY LN & W CYPRESS ST	SE	NA	701 S IVEY LN	Present	Y	N	77.0
F005629	S IVEY LN	5	Lake Mann Gardens	S IVEY LN & LENOX BLVD	NE	NA	4341 LENOX BLVD	Present	Y	N	77.0
F002053	S TAMPA AVE	5	Lake Sunset	JACOBS PL & S TAMPA AVE	NW	S	726 S TAMPA AVE	Present	Y	N	77.0
F002057	S TAMPA AVE	5	Lake Sunset	JACOBS PL & S TAMPA AVE	NW	E	726 S TAMPA AVE	Present	Y	N	77.0
F001265	W WASHINGTON ST	5	Lorna Doone	W WASHINGTON ST & N NASHVILLE AVE	SE		1348 W WASHINGTON ST	Present	N	N	77.0
F031115	N PARRAMORE AV	5	Callahan	N PARRAMORE AV	NE	S	630 W AMELIA ST & UNNAMED DRIVEWAY	Present	N	N	76.0
F031188	N PARRAMORE AV	5	Callahan	N PARRAMORE AV & UNNAMED DRIVEWAY	NE	S	363 N PARRAMORE AVE	Present	N	N	76.0
F031189	N PARRAMORE AV	5	Callahan	N PARRAMORE AV & UNNAMED DRIVEWAY	SE	N	363 N PARRAMORE AVE	Present	N	N	76.0
F031116	N PARRAMORE AV	5	Callahan	N PARRAMORE AV	SE	N	630 W AMELIA ST & UNNAMED DRIVEWAY	Present	N	N	76.0
F031117	N PARRAMORE AV	5	Callahan	N PARRAMORE AV	SE	N	630 W AMELIA ST & UNNAMED DRIVEWAY	Present	N	N	76.0
F006026	W AMELIA ST	5	Callahan	W AMELIA ST & N PARRAMORE AVE	SE	NA	630 W AMELIA ST	Present	Y	N	76.0
F031715	W CENTRAL BV	5	Central Business District	W CENTRAL BV & UNNAMED DRIVEWAY	NW	E	135 W CENTRAL BLVD	N/A, No Curb	Y	N	76.0
F031759	E JEFFERSON ST	5	Central Business District	E JEFFERSON ST & N COURT AV	NE	W	200 N MAGNOLIA AVE	Present	Y	N	76.0
F031758	E JEFFERSON ST	5	Central Business District	E JEFFERSON ST & N COURT AV	NW	E	215 N ORANGE AVE	Present	Y	N	76.0
F031716	W CENTRAL BV	5	Central Business District	W CENTRAL BV & UNNAMED DRIVEWAY	NE	W	135 W CENTRAL BLVD	N/A, No Curb	Y	N	76.0
F012785	N ORANGE AVE	5	Central Business District	E JEFFERSON ST & N ORANGE AVE & W JEFFERSON ST	NE		215 N ORANGE AVE	Present	Y	N	76.0
F011467	W CENTRAL BLVD	5	Central Business District	W CENTRAL BLVD & S GARLAND AVE & N GARLAND AVE	NE		135 W CENTRAL BLVD	Present	Y	N	76.0
F012157	S MAGNOLIA AVE	5	Central Business District	S MAGNOLIA AVE & E JACKSON ST	SE		301 S MAGNOLIA AVE	Present	Y	N	76.0
F027445	W CONCORD ST	5	Lake Dot	LEXINGTON AVE & W CONCORD ST	SW	E	445 W AMELIA ST	Present	Y	N	76.0
F008827	W CONCORD ST	5	Lake Dot	REVERE AVE & W CONCORD ST	SE		445 W AMELIA ST	Present	Y	N	76.0
F029961	CARTER ST	5	Lorna Doone	CARTER ST & UNNAMED DRIVEWAY	SE	W	801 S RIO GRANDE AVE	Present	Y	N	76.0
F029960	CARTER ST	5	Lorna Doone	CARTER ST & UNNAMED DRIVEWAY	SW	E	801 S RIO GRANDE AVE	Present	Y	N	76.0
F007454	TIMBERSOUND BLVD	5	Timberleaf	TIMBER SOUND & TIMBERSOUND BLVD	NA	NA	4915 RALEIGH ST	Present	N	N	76.0
F001439	S JOHN YOUNG PKWY	5	Clear Lake	S JOHN YOUNG PKWY & MONTE CARLO TRL	NE		2844 MONTE CARLO TRL	Present	Y	N	75.5

Ramp ID	Street Name	Comm. District	Neighborhood	Intersection	Intersect. Quadrant	Ped. Travel Direction	Nearest Parcel Address	Status	Marked Crossing	Midblock Crossing	Sidewalk Priority
F028859	RALEIGH ST	5	Kirkman North	METRO PLACE & RALEIGH ST	NE	W	907 S KIRKMAN RD	N/A, No Curb	Y	N	75.5
F028860	RALEIGH ST	5	Kirkman North	METRO PLACE & RALEIGH ST	NW	E	907 S KIRKMAN RD	N/A, No Curb	Y	N	75.5
F001427	W CHURCH ST	5	Lake Sunset	W CHURCH ST & S OHIO AVE	SW		2300 W CHURCH ST	Present	N	N	75.5
F028609	RALEIGH ST	5	Metro West	RALEIGH ST & UNNAMED RD	NE	W	916 S KIRKMAN RD	Present	N	N	75.5
F028610	RALEIGH ST	5	Metro West	RALEIGH ST & UNNAMED RD	NW	E	5901 RALEIGH ST	Present	N	N	75.5
F007665	N WESTMORELAND DR	5	Callahan	N WESTMORELAND DR & RAILROAD	NE		301 N WESTMORELAND DR	N/A, No Curb	N	N	75.0
F006086	PITTMAN ST	5	Callahan	PITTMAN ST & PARKING LOT	NE		400 W LIVINGSTON ST	Present	N	N	75.0
F007688	N WESTMORELAND DR	5	Callahan	N WESTMORELAND DR & RAILROAD	NW		300 N WESTMORELAND DR	N/A, No Curb	N	N	75.0
F006583	HICKS AVE	5	Holden/Parramore	HICKS AVE & MCDEVITT ST	NW		621 MCDEVITT ST	Present	N	N	75.0
F006587	HICKS AVE	5	Holden/Parramore	HICKS AVE & MCDEVITT ST	SW		620 MCDEVITT ST	Present	N	N	75.0
F032074	JACOBS PL	5	Lake Sunset	JACOBS PL & UNNAMED DRIVEWAY	N	SW	621 S TEXAS AVE	N/A, No Curb	N	N	75.0
F032075	JACOBS PL	5	Lake Sunset	JACOBS PL & UNNAMED DRIVEWAY	W	NE	621 S TEXAS AVE	N/A, No Curb	N	N	75.0
F002105	JACOBS PL	5	Lake Sunset	JACOBS PL & S TEXAS AVE	NE		621 S TEXAS AVE	Present	Y	N	75.0
F027159	CHATHAM AVE	5	Callahan	CHATHAM AVE & UNNAMED RD	SE	NA	400 W ROBINSON ST	Present	N	N	74.5
F027160	CHATHAM AVE	5	Callahan	CHATHAM AVE & UNNAMED RD	NE	NA	400 W ROBINSON ST	Present	N	N	74.5
F009526	ALEXANDER PL	5	Callahan	ALEXANDER PL & REVERE AVE	SE		401 W LIVINGSTON ST	Present	Y	N	74.5
F009530	ALEXANDER PL	5	Callahan	ALEXANDER PL & REVERE AVE	NE		400 W AMELIA ST	Present	Y	N	74.5
F017697	S PARRAMORE AVE	5	Holden/Parramore	S PARRAMORE AVE & WILLIS ST	SW	NA	826 S PARRAMORE AVE	Present	N	N	74.5
F007870	S PARRAMORE AVE	5	Holden/Parramore	S PARRAMORE AVE & WILLIS ST	SE		831 S PARRAMORE AVE	N/A, No Curb	N	N	74.5
F007865	S PARRAMORE AVE	5	Holden/Parramore	S PARRAMORE AVE & WILLIS ST	NE	W	825 S PARRAMORE AVE	Present	N	N	74.5
F008832	W CONCORD ST	5	Lake Dot	REVERE AVE & W CONCORD ST	SW		630 W CONCORD ST	Present	Y	N	74.5
F002422	S OHIO AVE	5	Lake Sunset	S OHIO AVE & JACOBS PL	NE		2219 JACOBS PL	Present	N	N	74.5
F002109	JACOBS PL	5	Lake Sunset	JACOBS PL & S TEXAS AVE	NW		2203 JACOBS PL	Present	N	N	74.5
F005590	S IVEY LN	5	Malibu Groves	S IVEY LN & ROYAL IVEY GARDENS CT	NE	NA	4387 ROYAL IVEY GARDENS CT	Present	Y	N	74.5

Ramp ID	Street Name	Comm. District	Neighborhood	Intersection	Intersect. Quadrant	Ped. Travel Direction	Nearest Parcel Address	Status	Marked Crossing	Midblock Crossing	Sidewalk Priority
F005586	N IVEY LN	5	Malibu Groves	CYNTHIA ST & N IVEY LN	SE	NA	4388 CYNTHIA ST	Present	N	N	74.5
F006223	W AMELIA ST	5	Callahan	W AMELIA ST & N WESTMORELAND DR	SW		1000 W AMELIA ST	Present	Y	N	74.0
F001291	W CENTRAL BLVD	5	Lorna Doone	W CENTRAL BLVD & N NORTON AVE & S NORTON AVE	SE		1320 W CENTRAL BLVD	Present	N	N	74.0
F001295	W CENTRAL BLVD	5	Lorna Doone	W CENTRAL BLVD & N NORTON AVE & S NORTON AVE	SW		1330 W CENTRAL BLVD	Present	N	N	74.0
F001315	W CENTRAL BLVD	5	Lorna Doone	JAMIL AVE & S RIO GRANDE AVE & W CENTRAL BLVD	SE		117 S TAMPA AVE	Present	N	N	74.0
F001281	W WASHINGTON ST	5	Lorna Doone	W WASHINGTON ST & N NORTON AVE	SE	W	1312 W WASHINGTON ST	Present	N	N	74.0
F001299	W CENTRAL BLVD	5	Lorna Doone	W CENTRAL BLVD & S NASHVILLE AVE & N NASHVILLE AVE	SE		1348 W CENTRAL BLVD	Present	N	N	74.0
F001288	W CENTRAL BLVD	5	Lorna Doone	W CENTRAL BLVD & N NORTON AVE & S NORTON AVE	NW		1331 W CENTRAL BLVD	Present	N	N	74.0
F001311	W CENTRAL BLVD	5	Lorna Doone	W CENTRAL BLVD & S NASHVILLE AVE & N NASHVILLE AVE	NE		1345 W CENTRAL BLVD	Present	N	N	74.0
F001303	W CENTRAL BLVD	5	Lorna Doone	W CENTRAL BLVD & S NASHVILLE AVE & N NASHVILLE AVE	SW		1403 W CHURCH ST	Present	N	N	74.0
F001277	W WASHINGTON ST	5	Lorna Doone	W WASHINGTON ST & N NORTON AVE	SW	E	1326 W WASHINGTON ST	Present	N	N	74.0
F031960	W WASHINGTON ST	5	Rock Lake	W WASHINGTON ST & UNNAMED DRIVEWAY	NW	E	1335 W WASHINGTON ST	N/A, No Curb	N	N	74.0
F031961	W WASHINGTON ST	5	Rock Lake	W WASHINGTON ST & UNNAMED DRIVEWAY	NE	W	1335 W WASHINGTON ST	N/A, No Curb	N	N	74.0
F001269	W WASHINGTON ST	5	Rock Lake	W WASHINGTON ST & N NASHVILLE AVE	NE		1339 W WASHINGTON ST	Present	N	N	74.0
F031133	ALEXANDER PL	5	Callahan	MID BLOCK ALEXANDER PL	N/A	N	401 W LIVINGSTON ST	Present	Y	Y	73.5
F031132	ALEXANDER PL	5	Callahan	MID BLOCK ALEXANDER PL	N/A	S	400 W AMELIA ST	Present	Y	Y	73.5
F029267	ALEXANDER PL	5	Callahan	ALEXANDER PL & PARKING GARAGE	NE	W	400 W AMELIA ST	Present	Y	N	73.5
F029266	ALEXANDER PL	5	Callahan	ALEXANDER PL & PARKING GARAGE	NW	E	400 W AMELIA ST	Present	Y	N	73.5
F029265	ALEXANDER PL	5	Callahan	ALEXANDER PL & PARKING LOT	SE	N	401 W LIVINGSTON ST	Present	Y	N	73.5
F031135	ALEXANDER PL	5	Callahan	ALEXANDER PL & UNNAMED DRIVEWAY	NE	W	400 W AMELIA ST	Present	N	N	73.5
F009538	ALEXANDER PL	5	Callahan	ALEXANDER PL & PARKING LOT	SE	W	401 W LIVINGSTON ST	Present	Y	N	73.5
F009542	ALEXANDER PL	5	Callahan	ALEXANDER PL & PARKING LOT	SW	E	401 W LIVINGSTON ST	Present	Y	N	73.5
F009534	ALEXANDER PL	5	Callahan	ALEXANDER PL & PARKING LOT	NE	S	400 W AMELIA ST	Present	Y	N	73.5
F002406	S TEXAS AVE	5	Lake Sunset	LAKE SUNSET DR & S TEXAS AVE	SW		2200 LAKE SUNSET DR	Present	N	N	73.5

Ramp ID	Street Name	Comm. District	Neighborhood	Intersection	Intersect. Quadrant	Ped. Travel Direction	Nearest Parcel Address	Status	Marked Crossing	Midblock Crossing	Sidewalk Priority
F002398	LAKE SUNSET DR	5	Lake Sunset	LAKE SUNSET DR & S OHIO AVE	SW		2400 LAKE SUNSET DR	Present	N	N	73.5
F002402	LAKE SUNSET DR	5	Lake Sunset	LAKE SUNSET DR & S OHIO AVE	SE		2222 LAKE SUNSET DR	Present	N	N	73.5
F001285	W CENTRAL BLVD	5	Lorna Doone	W CENTRAL BLVD & N NORTON AVE & S NORTON AVE	NE		20 N ORANGE BLOSSOM TRL	Present	N	N	73.5
F024823	EDGEMOOR ST	5	Malibu Groves	EDGEMOOR ST & UNNAMED RD	NE	W	EDGEMOOR ST	Present	N	N	73.5
F024825	EDGEMOOR ST	5	Malibu Groves	EDGEMOOR ST & UNNAMED RD	NE	W	EDGEMOOR ST	Present	N	N	73.5
F024834	EDGEMOOR ST	5	Malibu Groves	EDGEMOOR ST & UNNAMED RD	NE	W	EDGEMOOR ST	Present	N	N	73.5
F024836	EDGEMOOR ST	5	Malibu Groves	EDGEMOOR ST & UNNAMED RD	NE	W	EDGEMOOR ST	Present	N	N	73.5
F024841	EDGEMOOR ST	5	Malibu Groves	EDGEMOOR ST & UNNAMED RD	SE	W	24 N FANFAIR AVE	Present	N	N	73.5
F024837	EDGEMOOR ST	5	Malibu Groves	EDGEMOOR ST & UNNAMED RD	NW	E	EDGEMOOR ST	Present	N	N	73.5
F024839	EDGEMOOR ST	5	Malibu Groves	EDGEMOOR ST & UNNAMED RD	SE	W	24 N FANFAIR AVE	Present	N	N	73.5
F024826	EDGEMOOR ST	5	Malibu Groves	EDGEMOOR ST & UNNAMED RD	NW	E	EDGEMOOR ST	Present	N	N	73.5
F024821	EDGEMOOR ST	5	Malibu Groves	EDGEMOOR ST & UNNAMED RD	SE	W	EDGEMOOR ST	Present	N	N	73.5
F024848	EDGEMOOR ST	5	Malibu Groves	EDGEMOOR ST & UNNAMED RD	SE	W	EDGEMOOR ST	Present	N	N	73.5
F024819	EDGEMOOR ST	5	Malibu Groves	EDGEMOOR ST & UNNAMED RD	NE	W	EDGEMOOR ST	Present	N	N	73.5
F024822	EDGEMOOR ST	5	Malibu Groves	EDGEMOOR ST & UNNAMED RD	SW	E	EDGEMOOR ST	Present	N	N	73.5
F024830	EDGEMOOR ST	5	Malibu Groves	EDGEMOOR ST & UNNAMED RD	NW	E	EDGEMOOR ST	Present	N	N	73.5
F024829	EDGEMOOR ST	5	Malibu Groves	EDGEMOOR ST & UNNAMED RD	NE	W	EDGEMOOR ST	Present	N	N	73.5
F024828	EDGEMOOR ST	5	Malibu Groves	EDGEMOOR ST & UNNAMED RD	SE	W	EDGEMOOR ST	Present	N	N	73.5
F024820	EDGEMOOR ST	5	Malibu Groves	EDGEMOOR ST & UNNAMED RD	NW	E	EDGEMOOR ST	Present	N	N	73.5
F024840	EDGEMOOR ST	5	Malibu Groves	EDGEMOOR ST & UNNAMED RD	SW	E	24 N FANFAIR AVE	Present	N	N	73.5
F024827	EDGEMOOR ST	5	Malibu Groves	EDGEMOOR ST & UNNAMED RD	SW	E	EDGEMOOR ST	Present	N	N	73.5
F024845	EDGEMOOR ST	5	Malibu Groves	EDGEMOOR ST & N FANFAIR AVE	SW	E	24 N FANFAIR AVE	Present	N	N	73.5
F024843	EDGEMOOR ST	5	Malibu Groves	EDGEMOOR ST & UNNAMED RD	SW	E	24 N FANFAIR AVE	Present	N	N	73.5
F024846	EDGEMOOR ST	5	Malibu Groves	EDGEMOOR ST & N FANFAIR AVE	SE	W	EDGEMOOR ST	Present	N	N	73.5

Ramp ID	Street Name	Comm. District	Neighborhood	Intersection	Intersect. Quadrant	Ped. Travel Direction	Nearest Parcel Address	Status	Marked Crossing	Midblock Crossing	Sidewalk Priority
F024847	EDGEMOOR ST	5	Malibu Groves	EDGEMOOR ST & UNNAMED RD	SW	E	EDGEMOOR ST	Present	N	N	73.5
F029183	W CONCORD ST	5	Central Business District	C S X RR & W CONCORD ST	SW	E	523 N GARLAND AVE	N/A, No Curb	N	N	73.0
F029174	W JEFFERSON ST	5	Central Business District	RR CROSSING & W JEFFERSON ST	SE	W	65 W WASHINGTON ST	N/A, No Curb	N	N	73.0
F029182	W CONCORD ST	5	Central Business District	C S X RR & W CONCORD ST	NW	E	619 N GARLAND AVE	N/A, No Curb	N	N	73.0
F013512	W CHURCH ST	5	Central Business District	W CHURCH ST & RAILROAD	SE		76 W CHURCH ST	N/A, No Curb	N	N	73.0
F024932	CALLAHAN DR	5	Holden/Parramore	CALLAHAN DR & DUNBAR CT	SE	W	520 CALLAHAN DR	Present	N	N	73.0
F024933	CALLAHAN DR	5	Holden/Parramore	CALLAHAN DR & DUNBAR CT	NE	NA	715 AVONDALE AVE	Present	N	N	73.0
F006872	S LEE AVE	5	Holden/Parramore	S LEE AVE & RANDALL ST	SW		800 RANDALL ST	Present	N	N	73.0
F008729	N WESTMORELAND DR	5	Lake Dot	N WESTMORELAND DR & GIVENS ST	SW		500 N WESTMORELAND DR	Present	N	N	73.0
F006234	W AMELIA ST	5	Lake Dot	W AMELIA ST & N WESTMORELAND DR	NW		500 N WESTMORELAND DR	Present	Y	N	73.0
F002378	LAKE SUNSET DR	5	Lake Sunset	COOKMAN AVE & LAKE SUNSET DR	SW		2800 LAKE SUNSET DR	Present	N	N	73.0
F001789	W CENTRAL BLVD	5	Lorna Doone	W CENTRAL BLVD & KENT AVE	NE		1415 W CENTRAL BLVD	Present	N	N	73.0
F001307	W CENTRAL BLVD	5	Lorna Doone	W CENTRAL BLVD & S NASHVILLE AVE & N NASHVILLE AVE	NW		1407 W CENTRAL BLVD	Present	N	N	73.0
F001651	W CENTRAL BLVD	5	Lorna Doone	JAMIL AVE & S RIO GRANDE AVE & W CENTRAL BLVD	SW	E	117 S TAMPA AVE	Present	N	N	72.5
F028923	METROWEST BLVD	5	Kirkman North	METROWEST BLVD & UNNAMED RD	NE	W	5645 METROWEST BLVD	Present	N	N	72.0
F028924	METROWEST BLVD	5	Kirkman North	METROWEST BLVD & UNNAMED RD	NW	E	2655 S KIRKMAN RD	Present	N	N	72.0
F031490	BEGGS AV	5	Callahan	BEGGS AV & UNNAMED DRIVEWAY	NW	S	W WASHINGTON ST	Present	N	N	71.5
F007376	W JEFFERSON ST	5	Callahan	W JEFFERSON ST & N LEE AVE	NE		201 N LEE AVE	Present	N	N	71.5
F007367	W JEFFERSON ST	5	Callahan	W JEFFERSON ST & N LEE AVE	SE		742 W JEFFERSON ST	Present	N	N	71.5
F013556	RALEIGH ST	5	Carver Shores	RALEIGH ST & LESCOT LN	SE	NA	1103 LESCOT LN	Present	N	N	71.5
F017981	WALL ST	5	Central Business District	N COURT AVE & WALL ST	SW	NA	26 WALL ST	Present	Y	N	71.5
F017979	WALL ST	5	Central Business District	N COURT AVE & WALL ST	NW	NA	25 WALL ST	Present	Y	N	71.5
F008562	W ANDERSON ST	5	Holden/Parramore	ALBANY AVE & W ANDERSON ST	NW		1025 W ANDERSON ST	Present	N	N	71.5
F008004	CONLEY ST	5	Holden/Parramore	GROVE AVE & CONLEY ST	NW		1219 CONLEY ST	Present	N	N	71.5

Ramp ID	Street Name	Comm. District	Neighborhood	Intersection	Intersect. Quadrant	Ped. Travel Direction	Nearest Parcel Address	Status	Marked Crossing	Midblock Crossing	Sidewalk Priority
F008401	CONLEY ST	5	Holden/Parramore	JERNIGAN AVE & CONLEY ST	NW		748 JERNIGAN AVE	Present	N	N	71.5
F008042	CARTER ST	5	Holden/Parramore	EASY AVE & CARTER ST	SW		1238 CARTER ST	Present	N	N	71.5
F008038	CARTER ST	5	Holden/Parramore	EASY AVE & CARTER ST	SE		701 EASY AVE	Present	N	N	71.5
F008396	CONLEY ST	5	Holden/Parramore	JERNIGAN AVE & CONLEY ST	NE		747 JERNIGAN AVE	Present	N	N	71.5
F008489	CONLEY ST	5	Holden/Parramore	CONLEY ST & WOODS AVE	NW		744 WOODS AVE	Present	N	N	71.5
F007147	W CENTRAL BLVD	5	Holden/Parramore	W CENTRAL BLVD & GLENN LN	SW		808 W CENTRAL BLVD	Present	Y	N	71.5
F007999	CONLEY ST	5	Holden/Parramore	GROVE AVE & CONLEY ST	NE		745 GROVE AVE	Present	N	N	71.5
F008030	CARTER ST	5	Holden/Parramore	CARTER ST & GROVE AVE	SE		701 GROVE AVE	Present	N	N	71.5
F005677	S IVEY LN	5	Lake Mann Gardens	S IVEY LN & AMERICA ST	SW	NA	758 S IVEY LN	Present	Y	N	71.5
F005621	S IVEY LN	5	Lake Mann Gardens	S IVEY LN & W CYPRESS ST	NE	NA	701 S IVEY LN	Present	Y	N	71.5
F005617	S IVEY LN	5	Lake Mann Gardens	S IVEY LN & UNNAMED STREET	SE	NA	701 S IVEY LN	Present	Y	N	71.5
F005645	S IVEY LN	5	Lake Mann Gardens	S IVEY LN & PIEDMONT ST	NW	NA	916 S IVEY LN	Present	Y	N	71.5
F005653	S IVEY LN	5	Lake Mann Gardens	S IVEY LN & W GORE ST	SW	NA	900 S IVEY LN	Present	Y	N	71.5
F005661	S IVEY LN	5	Lake Mann Gardens	S IVEY LN & W CYPRESS ST	SW	NA	854 S IVEY LN	Present	Y	N	71.5
F005673	S IVEY LN	5	Lake Mann Gardens	S IVEY LN & CONLEY ST	NW	NA	776 S IVEY LN	Present	Y	N	71.5
F005657	S IVEY LN	5	Lake Mann Gardens	S IVEY LN & W GORE ST	NW	NA	878 S IVEY LN	Present	Y	N	71.5
F004808	S IVEY LN	5	Lake Mann Gardens	COLUMBIA ST & S IVEY LN	SW	NA	1020 S IVEY LN	Present	Y	N	71.5
F028608	RALEIGH ST	5	New Malibu	RALEIGH ST & UNNAMED RD	NE	W	4783 RALEIGH ST	Present	N	N	71.5
F028607	RALEIGH ST	5	New Malibu	RALEIGH ST & UNNAMED RD	NW	E	4783 RALEIGH ST	Present	N	N	71.5
F028344	S IVEY LN	5	Lake Mann Gardens	S IVEY LN & UNNAMED RD	NE	S	401 S IVEY LN	N/A, No Curb	N	N	71.0
F028345	S IVEY LN	5	Lake Mann Gardens	S IVEY LN & UNNAMED RD	SE	N	401 S IVEY LN	N/A, No Curb	N	N	71.0
F005613	S IVEY LN	5	Lake Mann Gardens	S IVEY LN & UNNAMED STREET	NE	NA	701 S IVEY LN	Present	Y	N	71.0
F005665	S IVEY LN	5	Lake Mann Gardens	S IVEY LN & W CYPRESS ST	NW	NA	826 S IVEY LN	Present	Y	N	71.0
F005669	S IVEY LN	5	Lake Mann Gardens	S IVEY LN & CONLEY ST	SW	NA	802 S IVEY LN	Present	Y	N	71.0

Ramp ID	Street Name	Comm. District	Neighborhood	Intersection	Intersect. Quadrant	Ped. Travel Direction	Nearest Parcel Address	Status	Marked Crossing	Midblock Crossing	Sidewalk Priority
F005601	S IVEY LN	5	Malibu Groves	S IVEY LN & W JACKSON ST	SE	NA	4394 W JACKSON ST	Present	Y	N	71.0
F031614	SEABOARD RD	5	Seaboard Industrial	SEABOARD RD & UNNAMED DRIVEWAY	SE	W	4424 SEABOARD RD	Present	N	N	71.0
F031613	SEABOARD RD	5	Seaboard Industrial	SEABOARD RD & UNNAMED DRIVEWAY	SW	E	4450 SEABOARD RD	Present	N	N	71.0
F031615	SEABOARD RD	5	Seaboard Industrial	SEABOARD RD & UNNAMED DRIVEWAY	SW	E	4424 SEABOARD RD	Present	N	N	71.0
F031616	SEABOARD RD	5	Seaboard Industrial	SEABOARD RD & UNNAMED DRIVEWAY	SE	W	4350 SEABOARD RD	Present	N	N	71.0
F020955	SEABOARD RD	5	Seaboard Industrial	SEABOARD RD & PARKING LOT ENTRANCE	SW	NA	4268 SEABOARD RD	Present	N	N	71.0
F002583	RALEIGH ST	5	Carver Shores	RALEIGH ST & FRAZIER AVE	SW	NA	1102 FRAZIER AVE	Present	N	N	70.5
F027801	W CONCORD ST	5	Lake Dot	LAKE DOT CIR & W CONCORD ST	SW	E	630 W CONCORD ST	Present	N	N	70.5
F027802	W CONCORD ST	5	Lake Dot	LAKE DOT CIR & W CONCORD ST	SE	W	630 W CONCORD ST	Present	N	N	70.5
F028636	RALEIGH ST	5	Metro West	RALEIGH ST & UNNAMED RD	NE	W	6101 RALEIGH ST	Present	Y	N	70.5
F028635	RALEIGH ST	5	Metro West	RALEIGH ST & UNNAMED RD	NW	E	6101 RALEIGH ST	Present	Y	N	70.5
F023632	N DOLLINS AVE	5	Rock Lake	SOUTH END OF N DOLLINS AVE	S	N	2046 W AMELIA ST	N/A, No Curb	N	N	70.5
F004907	RALEIGH ST	5	Timberleaf	RALEIGH ST & TIMBERLEAF BLVD	NW	NA	5497 N TIMBERLEAF ST	Present	N	N	70.5
F027308	W SOUTH ST	5	Central Business District	C S X RR & W SOUTH ST	SE	W	420 BOONE AVE	Present	N	N	70.0
F002676	W GORE ST	5	Clear Lake	W GORE ST & S OHIO AVE	SE		2226 W GORE ST	Present	N	N	70.0
F024934	CALLAHAN DR	5	Holden/Parramore	CALLAHAN DR & DUNBAR CT	NW	NA	715 AVONDALE AVE	Present	N	N	70.0
F017734	PARISIAN ALY	5	Holden/Parramore	CONLEY ST & PARISIAN ALY	SW	NA	REAR OF 812 S LEE AVE	Present	N	N	70.0
F007959	AMERICA ST	5	Holden/Parramore	AMERICA ST & SHORT AVE	SE		751 AMERICA ST	Present	N	N	70.0
F007964	SHORT AVE	5	Holden/Parramore	SHORT AVE & WEAVER CT	NE		OPPOSITE 738 SHORT AVE	Present	N	N	70.0
F008034	CARTER ST	5	Holden/Parramore	CARTER ST & GROVE AVE	SW		700 GROVE AVE	Present	N	N	70.0
F006391	W JACKSON ST	5	Holden/Parramore	S PARRAMORE AVE & W JACKSON ST	NE		221 S PARRAMORE AVE	Present	Y	N	70.0
F007883	CONLEY ST	5	Holden/Parramore	CONLEY ST & SHORT AVE	NW		748 SHORT AVE	Present	N	N	70.0
F006395	W JACKSON ST	5	Holden/Parramore	S PARRAMORE AVE & W JACKSON ST	NW		220 S PARRAMORE AVE	Present	Y	N	70.0
F031129	W AMELIA ST	5	Lake Dot	W AMELIA ST & UNNAMED DRIVEWAY	NW	E	W AMELIA ST	Present	N	N	70.0

Ramp ID	Street Name	Comm. District	Neighborhood	Intersection	Intersect. Quadrant	Ped. Travel Direction	Nearest Parcel Address	Status	Marked Crossing	Midblock Crossing	Sidewalk Priority
F002022	S TAMPA AVE	5	Lorna Doone	S TAMPA AVE & CARTER ST	SE	N	OPPOSITE 624 S TAMPA AVE	Present	N	N	70.0
F028739	METROWEST BLVD	5	Metro West	METROWEST BLVD & UNNAMED RD	N	SE	6355 METROWEST BLVD	Present	N	N	70.0
F028740	METROWEST BLVD	5	Metro West	METROWEST BLVD & UNNAMED RD	E	NW	6355 METROWEST BLVD	Present	N	N	70.0
F029512	S IVEY LN	5	Richmond Heights	COLUMBIA ST & S IVEY LN	SW	N	4500 COLUMBIA ST	Present	Y	N	70.0
F004816	COLUMBIA ST	5	Richmond Heights	COLUMBIA ST & S IVEY LN	NW	E	1036 S IVEY LN	Present	Y	N	70.0
F004828	COLUMBIA ST	5	Richmond Heights	COLUMBIA ST & CAMPANELLA AVE	NE	NA	1043 CAMPANELLA AVE	Present	Y	N	70.0
F004922	RALEIGH ST	5	Kirkman North	MID BLOCK RALEIGH ST	NA	NA	907 S KIRKMAN RD	N/A, No Curb	N	Y	69.5
F002394	LAKE SUNSET DR	5	Lake Sunset	DOBY AVE & LAKE SUNSET DR	SE		2420 LAKE SUNSET DR	Present	N	N	69.5
F002287	LONG ST	5	Lake Sunset	LONG ST & SUNSET DR	NE	NA	537 SUNSET DR	Present	N	N	69.5
F002157	S DOLLINS AVE	5	Lake Sunset	S DOLLINS AVE & LONG ST	NW		526 S DOLLINS AVE	Present	N	N	69.5
F002414	S TEXAS AVE	5	Lake Sunset	LAKE SUNSET DR & S TEXAS AVE	SE		2130 LONG ST	Present	N	N	69.5
F028498	S IVEY LN	5	Malibu Groves	S IVEY LN & UNNAMED RD	SW	N	320 S IVEY LN	Present	N	N	69.5
F028499	S IVEY LN	5	Malibu Groves	S IVEY LN & UNNAMED RD	NW	S	320 S IVEY LN	Present	N	N	69.5
F005713	S IVEY LN	5	Malibu Groves	S IVEY LN & MALIBU ST	NW	NA	4401 MALIBU ST	Present	Y	N	69.5
F013326	CARLSBAD PL	5	Mercy Drive	LAKE LAWNE AV & CARLSBAD PL	SE	NA	4210 LAKE LAWNE AVE	Present	N	N	69.5
F000746	S HIAWASSEE RD	5	Metro West	S HIAWASSEE RD & CURRIN DR	NE	NA	1603 S HIAWASSEE RD	Present	Y	N	69.5
F029084	N GARLAND AVE	5	Central Business District	N GARLAND AVE & W LIVINGSTON ST	MEDIAN	S	ACROSS FROM 455 N GARLAND AVE	Present	Y	N	69.0
F029086	W LIVINGSTON ST	5	Central Business District	N GARLAND AVE & W LIVINGSTON ST	MEDIAN	NE	ACROSS FROM 455 N GARLAND AVE	Present	Y	N	69.0
F003298	MONTE CARLO TRL	5	Clear Lake	MONTE CARLO TRL & S DOLLINS AVE	NE		2103 MONTE CARLO TRL	Present	N	N	69.0
F002780	W GORE ST	5	Clear Lake	W GORE ST & S DOLLINS AVE	SE		2044 W GORE ST	Present	N	N	69.0
F002776	W GORE ST	5	Clear Lake	W GORE ST & S DOLLINS AVE	NE		2047 W GORE ST	Present	N	N	69.0
F028637	RALEIGH ST	5	Metro West	RALEIGH ST & UNNAMED RD	SE	S	6168 RALEIGH ST	Present	Y	N	69.0
F028904	METROWEST BLVD	5	Metro West	METROWEST BLVD & UNNAMED RD	S	NW	6100 METROWEST BLVD	Present	N	N	69.0
F002329	RALEIGH ST	5	Metro West	RALEIGH ST & WESTGATE DR	SE	NA	6168 RALEIGH ST	Present	N	N	69.0

Ramp ID	Street Name	Comm. District	Neighborhood	Intersection	Intersect. Quadrant	Ped. Travel Direction	Nearest Parcel Address	Status	Marked Crossing	Midblock Crossing	Sidewalk Priority
F002333	RALEIGH ST	5	Metro West	RESOURCE AVE & RALEIGH ST	SW	NA	6168 RALEIGH ST	Present	Y	N	69.0
F001386	METROWEST BLVD	5	Metro West	WILSHIRE DR & METROWEST BLVD	SW	NA	6000 METROWEST BLVD	Present	Y	N	69.0
F028275	MERCY DR	5	West Colonial	MERCY DR & UNNAMED RD	NW	S	4110 W COLONIAL DR	N/A, No Curb	N	N	69.0
F028274	MERCY DR	5	West Colonial	MERCY DR & UNNAMED RD	SW	N	4110 W COLONIAL DR	N/A, No Curb	N	N	69.0
F028485	MERCY DR	5	West Colonial	MERCY DR & UNNAMED RD	SE	N	4100 W COLONIAL DR	Present	N	N	69.0
F028484	MERCY DR	5	West Colonial	MERCY DR & UNNAMED RD	NE	S	4100 W COLONIAL DR	Present	N	N	69.0
F007372	W JEFFERSON ST	5	Callahan	W JEFFERSON ST & N LEE AVE	SW		120 N LEE AVE	Present	N	N	68.5
F007467	HILLS PL	5	Callahan	HILLS PL & W JEFFERSON ST	NE		201 HILLS PL	Present	N	N	68.5
F007431	POLK ST	5	Callahan	HILLS PL & POLK ST	NE		829 POLK ST	Present	N	N	68.5
F007381	W JEFFERSON ST	5	Callahan	W JEFFERSON ST & N LEE AVE	NW		801 W JEFFERSON ST	Present	N	N	68.5
F029185	W CONCORD ST	5	Central Business District	C S X RR & W CONCORD ST	SE	W	42 W CONCORD ST	N/A, No Curb	N	N	68.5
F029184	W CONCORD ST	5	Central Business District	C S X RR & W CONCORD ST	NE	W	69 W CONCORD ST	N/A, No Curb	N	N	68.5
F007119	CONLEY ST	5	Holden/Parramore	CONLEY ST & MCFALL AVE	SW		800 MCFALL AVE	Present	N	N	68.5
F005098	N HUGHEY AVE	5	Lake Dot	N HUGHEY AVE & PARKING LOT	NW		304 W COLONIAL DR	Present	Y	N	68.5
F028486	MERCY DR	5	Mercy Drive	MERCY DR & UNNAMED RD	SW	N	1800 MERCY DR	Present	N	N	68.5
F028488	MERCY DR	5	Mercy Drive	MERCY DR & UNNAMED RD	SW	N	1900 MERCY DR	Present	N	N	68.5
F028490	MERCY DR	5	Mercy Drive	MERCY DR & UNNAMED RD	NW	S	2048 MERCY DR	Present	Y	N	68.5
F028491	MERCY DR	5	Mercy Drive	MERCY DR & UNNAMED RD	SW	N	2048 MERCY DR	Present	Y	N	68.5
F028489	MERCY DR	5	Mercy Drive	MERCY DR & UNNAMED RD	NW	S	1900 MERCY DR	Present	N	N	68.5
F029626	MERCY DR	5	Mercy Drive	MERCY DR & W NEW HAMPSHIRE ST	NW	S	1790 MERCY DR	Present	Y	N	68.5
F029627	MERCY DR	5	Mercy Drive	MERCY DR & W NEW HAMPSHIRE ST	SW	N	OPPOSITE 1790 MERCY DR	Present	Y	N	68.5
F028080	MERCY DR	5	Mercy Drive	MERCY DR & UNNAMED RD	SW	N	1684 MERCY DR	Present	N	N	68.5
F028081	MERCY DR	5	Mercy Drive	MERCY DR & UNNAMED RD	NW	S	1704 MERCY DR	Present	N	N	68.5
F019028	MERCY DR	5	Mercy Drive	MERCY DR & UNNAMED RD	NA	NA	2048 MERCY DR	Present	N	N	68.5

Ramp ID	Street Name	Comm. District	Neighborhood	Intersection	Intersect. Quadrant	Ped. Travel Direction	Nearest Parcel Address	Status	Marked Crossing	Midblock Crossing	Sidewalk Priority
F028242	RALEIGH ST	5	Metro West	RALEIGH ST & UNNAMED RD	W	NE	6475 RALEIGH ST	N/A, No Curb	N	N	68.5
F028247	RALEIGH ST	5	Metro West	AARON H DOWD CT & RALEIGH ST	W	NE	6405 RALEIGH ST	Present	N	N	68.5
F028246	RALEIGH ST	5	Metro West	AARON H DOWD CT & RALEIGH ST	N	SW	6395 RALEIGH ST	Present	N	N	68.5
F028243	RALEIGH ST	5	Metro West	RALEIGH ST & UNNAMED RD	N	SW	6475 RALEIGH ST	N/A, No Curb	N	N	68.5
F028244	RALEIGH ST	5	Metro West	RALEIGH ST & UNNAMED RD	E	SW	6440 RALEIGH ST	Present	N	N	68.5
F001736	RALEIGH ST	5	Metro West	RALEIGH ST & AARON H DOWD CT	E	NA	6340 RALEIGH ST	Present	Y	N	68.5
F001728	RALEIGH ST	5	Metro West	RALEIGH ST & AARON H DOWD CT	S	NA	6440 RALEIGH ST	Present	Y	N	68.5
F004832	COLUMBIA ST	5	Richmond Heights	COLUMBIA ST & CAMPANELLA AVE	NW	E	1044 CAMPANELLA AVE	Present	Y	N	68.5
F020885	WILLOW BEND BLVD	5	The Willows	ALMOND WILLOW DR & WILLOW BEND BV	NE	NA	4770 RED WILLOW AVE	Present	Y	N	68.5
F005888	W LIVINGSTON ST	5	Central Business District	W LIVINGSTON ST & N HUGHEY AVE	SE		OPPOSITE	Present	Y	N	68.0
F008466	CARTER ST	5	Holden/Parramore	CARTER ST & WOODS AVE	SW		1202 CARTER ST	Present	N	N	67.5
F005593	S IVEY LN	5	Malibu Groves	S IVEY LN & ROYAL IVEY GARDENS CT	SE	NA	4384 ROYAL IVEY GARDENS CT	Present	Y	N	67.5
F005716	S IVEY LN	5	Malibu Groves	S IVEY LN & BARLEY ST	SW	NA	4404 BARLEY ST	Present	Y	N	67.5
F005597	S IVEY LN	5	Malibu Groves	S IVEY LN & W JACKSON ST	NE	NA	4384 ROYAL IVEY GARDENS CT	Present	Y	N	67.5
F029175	W JEFFERSON ST	5	Central Business District	RR CROSSING & W JEFFERSON ST	NE	W	47 W JEFFERSON ST	N/A, No Curb	N	N	67.0
F012789	N ORANGE AVE	5	Central Business District	E JEFFERSON ST & N ORANGE AVE & W JEFFERSON ST	NW		200 N ORANGE AVE	Present	Y	N	67.0
F028658	ORANGE CENTER BLVD	5	Clear Lake	ORANGE CENTER BLVD & UNNAMED RD	SE	W	2600 ORANGE CENTER BLVD	N/A, No Curb	N	N	67.0
F028657	ORANGE CENTER BLVD	5	Clear Lake	ORANGE CENTER BLVD & UNNAMED RD	SW	E	2818 ORANGE CENTER BLVD	N/A, No Curb	N	N	67.0
F028661	ORANGE CENTER BLVD	5	Clear Lake	ORANGE CENTER BLVD & UNNAMED RD	SE	W	2600 ORANGE CENTER BLVD	N/A, No Curb	N	N	67.0
F028660	ORANGE CENTER BLVD	5	Clear Lake	ORANGE CENTER BLVD & UNNAMED RD	SW	E	2600 ORANGE CENTER BLVD	N/A, No Curb	N	N	67.0
F002121	ORANGE CENTER BLVD	5	Clear Lake	S OHIO AVE & ORANGE CENTER BLVD	SW	NA	2394 ORANGE CENTER BLVD	Present	Y	N	67.0
F024931	CALLAHAN DR	5	Holden/Parramore	CALLAHAN DR & DUNBAR CT	SW	E	520 CALLAHAN DR	Present	N	N	67.0
F007888	CONLEY ST	5	Holden/Parramore	CONLEY ST & SHORT AVE	NE		802 SHORT AVE	Present	N	N	67.0
F007874	CONLEY ST	5	Holden/Parramore	CONLEY ST & SHORT AVE	SW		802 SHORT AVE	Present	N	N	67.0

Ramp ID	Street Name	Comm. District	Neighborhood	Intersection	Intersect. Quadrant	Ped. Travel Direction	Nearest Parcel Address	Status	Marked Crossing	Midblock Crossing	Sidewalk Priority
F008086	LONG ST	5	Holden/Parramore	SR 408 OFF RAMP W & EASY AVE & LONG ST	NW		1237 LONG ST	Present	N	N	67.0
F008958	LONG ST	5	Holden/Parramore	GROVE AVE & LONG ST	NW		1221 LONG ST	Present	N	N	67.0
F005737	W CENTRAL BLVD	5	Holden/Parramore	W CENTRAL BLVD & S BRYAN AVE	SW		400 W CENTRAL BLVD	Present	N	N	67.0
F006946	AVONDALE AVE	5	Holden/Parramore	AVONDALE AVE & CALLAHAN DR	NW		OPPOSITE 520 CALLAHAN DR	Present	N	N	67.0
F007109	CONLEY ST	5	Holden/Parramore	CONLEY ST & MCFALL AVE	SE		801 MCFALL AVE	Present	N	N	67.0
F017735	PARISIAN ALY	5	Holden/Parramore	CONLEY ST & PARISIAN ALY	SE	NA	REAR OF 802 SHORT AVE	Present	N	N	67.0
F028240	W ANDERSON ST	5	Lorna Doone	W ANDERSON ST & UNNAMED RD	SE	W	504 S ORANGE BLOSSOM TRL	Present	N	N	67.0
F028241	W ANDERSON ST	5	Lorna Doone	W ANDERSON ST & UNNAMED RD	SW	E	504 S ORANGE BLOSSOM TRL	Present	N	N	67.0
F001544	COLYER ST	5	Lorna Doone	COLYER ST & S NASHVILLE AVE	SW		429 S RIO GRANDE AVE	Present	N	N	67.0
F020920	SANDBAR WILLOW CT	5	The Willows	WILLOW BEND BV & SANDBAR WILLOW CT	W	NA	4815 SANDBAR WILLOW CT	Present	Y	N	67.0
F007343	BARLEY ST	5	Malibu Groves	BARLEY ST & DORCAS CT	NE	NA	77 DORCAS CT	Present	N	N	66.5
F007347	BARLEY ST	5	Malibu Groves	BARLEY ST & DORCAS CT	NW	NA	74 DORCAS CT	Present	N	N	66.5
F007384	CHANNING AVE	5	Malibu Groves	CHANNING AVE & BARLEY ST	NW	NA	78 CHANNING AVE	Present	N	N	66.5
F007380	CHANNING AVE	5	Malibu Groves	CHANNING AVE & BARLEY ST	NE	NA	73 CHANNING AVE	Present	N	N	66.5
F002397	RALEIGH ST	5	Metro West	RESOURCE AVE & RALEIGH ST	SE	NA	5900 RALEIGH ST	Present	Y	N	66.5
F002409	RALEIGH ST	5	Metro West	RESOURCE AVE & RALEIGH ST	NW	NA	6003 RALEIGH ST	Present	N	N	66.5
F002668	W GORE ST	5	Clear Lake	W GORE ST & S OHIO AVE	NW		2405 W GORE ST	Present	N	N	66.0
F027796	CHAPMAN CT	5	Holden/Parramore	CHAPMAN CT & UNNAMED RD	SE	N	415 CHAPMAN CT	N/A, No Curb	Y	N	66.0
F006615	W SOUTH ST	5	Holden/Parramore	W SOUTH ST & CHAPMAN CT	SW		530 W SOUTH ST	Present	N	N	66.0
F009442	W CONCORD ST	5	Lake Dot	MID BLOCK W CONCORD ST	NA	NA	630 W CONCORD ST	Present	Y	Y	66.0
F008783	W CONCORD ST	5	Lake Dot	MID BLOCK W CONCORD ST	NA	NA	587 W CONCORD ST	Present	Y	Y	66.0
F028956	LONG ST	5	Lorna Doone	LONG ST & UNNAMED RD	NW	E	1315 LONG ST	N/A, No Curb	N	N	66.0
F028955	LONG ST	5	Lorna Doone	LONG ST & UNNAMED RD	NE	W	504 S ORANGE BLOSSOM TRL	N/A, No Curb	N	N	66.0
F001990	LONG ST	5	Lorna Doone	LONG ST & S NASHVILLE AVE	NE		1345 LONG ST	Present	N	N	66.0

Ramp ID	Street Name	Comm. District	Neighborhood	Intersection	Intersect. Quadrant	Ped. Travel Direction	Nearest Parcel Address	Status	Marked Crossing	Midblock Crossing	Sidewalk Priority
F005117	GREENBELT BLVD	5	Timberleaf	GREENBELT BLVD & WINTERBERRY LN	SW	NA	5250 GREENBELT BLVD	Present	N	N	66.0
F013547	FLORIDA HOLLY DR	5	Timberleaf	FLORIDA HOLLY DR & WINTERBERRY LN	NW	NA	5265 FLORIDA HOLLY DR	Present	N	N	66.0
F031958	W CENTRAL BV	5	Callahan	W CENTRAL BV & UNNAMED DRIVEWAY	NW	E	823 W CENTRAL BLVD	N/A, No Curb	N	N	65.5
F031959	W CENTRAL BV	5	Callahan	W CENTRAL BV & UNNAMED DRIVEWAY	NE	W	823 W CENTRAL BLVD	N/A, No Curb	N	N	65.5
F028204	E CONCORD ST	5	Central Business District	E CONCORD ST & UNNAMED RD	NE	W	633 N ORANGE AVE	Present	N	N	65.5
F028203	E CONCORD ST	5	Central Business District	E CONCORD ST & UNNAMED RD	NW	E	633 N ORANGE AVE	Present	N	N	65.5
F002664	W GORE ST	5	Clear Lake	W GORE ST & S OHIO AVE	NE		2215 W GORE ST	Present	N	N	65.5
F031885	WOODS AV	5	Holden/Parramore	WOODS AV & UNNAMED DRIVEWAY	SW	N	1203 W GORE ST	Present	Y	N	65.5
F008479	WOODS AVE	5	Holden/Parramore	AMERICA ST & WOODS AVE	NE		1041 AMERICA ST	Present	N	N	65.5
F007969	SHORT AVE	5	Holden/Parramore	SHORT AVE & WEAVER CT	SE	N	OPPOSITE 740 SHORT AVE	Present	N	N	65.5
F008452	CARTER ST	5	Holden/Parramore	CARTER ST & BOSTON AVE	SE		701 BOSTON AVE	Present	N	N	65.5
F008456	CARTER ST	5	Holden/Parramore	CARTER ST & BOSTON AVE	SW		700 S BOSTON AVE	Present	N	N	65.5
F008475	WOODS AVE	5	Holden/Parramore	AMERICA ST & WOODS AVE	SE		1002 CARTER ST	Present	N	N	65.5
F008484	AMERICA ST	5	Holden/Parramore	AMERICA ST & BOSTON AVE	NW		1035 AMERICA ST	Present	N	N	65.5
F008498	CONLEY ST	5	Holden/Parramore	CONLEY ST & WOODS AVE	NE	W	745 WOODS AVE	Present	N	N	65.5
F008502	CONLEY ST	5	Holden/Parramore	CONLEY ST & WOODS AVE	NE	E	745 WOODS AVE	Present	N	N	65.5
F000629	ORANGE CENTER BLVD	5	Lake Sunset	DOBY AVE & ORANGE CENTER BLVD	NW	E	2601 ORANGE CENTER BLVD	Present	Y	N	65.5
F002382	LAKE SUNSET DR	5	Lake Sunset	COOKMAN AVE & LAKE SUNSET DR	SE		2620 LAKE SUNSET DR	Present	N	N	65.5
F024852	N FANFAIR AVE	5	Malibu Groves	N FANFAIR AVE & S FANFAIR AVE	SW	N	24 N FANFAIR AVE	Present	N	N	65.5
F024850	N FANFAIR AVE	5	Malibu Groves	N FANFAIR AVE & UNNAMED RD	SW	N	24 N FANFAIR AVE	Present	N	N	65.5
F005752	S FANFAIR AVE	5	Malibu Groves	BARLEY ST & S FANFAIR AVE	NE	NA	59 FANFAIR AVE	Present	N	N	65.5
F005780	S FANFAIR AVE	5	Malibu Groves	BARLEY ST & S FANFAIR AVE	NW	NA	56 FANFAIR AVE	Present	N	N	65.5
F024851	N FANFAIR AVE	5	Malibu Groves	N FANFAIR AVE & S FANFAIR AVE	NW	S	24 N FANFAIR AVE	Present	N	N	65.5
F024849	N FANFAIR AVE	5	Malibu Groves	N FANFAIR AVE & UNNAMED RD	NW	S	24 N FANFAIR AVE	Present	N	N	65.5

Ramp ID	Street Name	Comm. District	Neighborhood	Intersection	Intersect. Quadrant	Ped. Travel Direction	Nearest Parcel Address	Status	Marked Crossing	Midblock Crossing	Sidewalk Priority
F013447	CITY PARK AVE	5	Mercy Drive	GOLDEN GATE AV & CITY PARK AV	SW	NA	1210 GOLDEN GATE AVE	Present	N	N	65.5
F022340	ARCH ST	5	Mercy Drive	ARCH ST & CITY PARK AV	SW	NA	1148 CITY PARK AVE	Present	N	N	65.5
F014189	BOSTON COMMON ST	5	Mercy Drive	GOLDEN GATE AV & BOSTON COMMON ST	NW	NA	1102 GOLDEN GATE AVE	Present	N	N	65.5
F002337	RALEIGH ST	5	Metro West	RALEIGH ST & WESTGATE DR	SW	E	6300 RALEIGH ST	Present	N	N	65.5
F001752	RALEIGH ST	5	Metro West	RALEIGH ST & WESTGATE DR	NE	NA	6185 RALEIGH ST	Present	Y	N	65.5
F001748	RALEIGH ST	5	Metro West	RALEIGH ST & WESTGATE DR	NW	NA	6413 WESTGATE DR	Present	Y	N	65.5
F001391	W CHURCH ST	5	Westfield	W CHURCH ST & S DOLLINS AVE	NE		2019 W CHURCH ST	Present	N	N	65.5
F002085	LONG ST	5	Lake Sunset	LONG ST & S LAKELAND AVE	SE		603 S LAKELAND AVE	Present	N	N	65.0
F002089	LONG ST	5	Lake Sunset	LONG ST & S LAKELAND AVE	SW		600 S LAKELAND AVE	Present	N	N	65.0
F028735	LONG ST	5	Lorna Doone	LONG ST & UNNAMED RD	NE	W	1415 LONG ST	N/A, No Curb	N	N	65.0
F028736	LONG ST	5	Lorna Doone	LONG ST & UNNAMED RD	NW	E	1415 LONG ST	N/A, No Curb	N	N	65.0
F020956	SEABOARD RD	5	Seaboard Industrial	SEABOARD RD & PARKING LOT ENTRANCE	SE	NA	4268 SEABOARD RD	Present	N	N	65.0
F020677	WILLOW BEND BLVD	5	The Willows	WILLOW RN & WILLOW BEND BV & WILLOW RN W	SW	NA	4800 WILLOW RUN W	Present	Y	N	65.0
F013514	GREENBELT BLVD	5	Timberleaf	GREENBELT BLVD & WINTERBERRY LN	NW	NA	N SIDE OF GREENBELT BLVD OPPOSITE 5250 GREENBELT	Present	N	N	65.0
F002680	S OHIO AVE	5	Clear Lake	PIEDMONT ST & S OHIO AVE	NE		2209 PIEDMONT ST	Present	N	N	64.5
F002672	W GORE ST	5	Clear Lake	W GORE ST & S OHIO AVE	SW		2402 W GORE ST	Present	N	N	64.5
F005741	W CENTRAL BLVD	5	Holden/Parramore	W CENTRAL BLVD & S BRYAN AVE	SE		100 S HUGHEY AVE	Present	N	N	64.5
F002295	SUNSET DR	5	Lake Sunset	SUNSET DR & HEROLD DR	NE		431 SUNSET DR	Present	N	N	64.5
F005784	BARLEY ST	5	Malibu Groves	BARLEY ST & JUDITH LN	NE	NA	77 JUDITH LN	Present	N	N	64.5
F005788	BARLEY ST	5	Malibu Groves	BARLEY ST & JUDITH LN	NW	NA	76 JUDITH LN	Present	N	N	64.5
F023555	METROWEST BLVD	5	Metro West	METROWEST BLVD & UNNAMED ROAD	NE	W	2751 WILSHIRE DR	Present	Y	N	64.5
F023554	METROWEST BLVD	5	Metro West	METROWEST BLVD & UNNAMED ROAD	NW	E	5954 METROWEST BLVD	Present	Y	N	64.5
F028235	MERCY DR	5	West Colonial	MERCY DR & UNNAMED RD	SW	N	800 MERCY DR	N/A, No Curb	Y	N	64.5
F028231	MERCY DR	5	West Colonial	MERCY DR & UNNAMED RD	SW	N	800 MERCY DR	N/A, No Curb	Y	N	64.5

Ramp ID	Street Name	Comm. District	Neighborhood	Intersection	Intersect. Quadrant	Ped. Travel Direction	Nearest Parcel Address	Status	Marked Crossing	Midblock Crossing	Sidewalk Priority
F028239	MERCY DR	5	West Colonial	EL REY RD & MERCY DR	NW	S	900 MERCY DR	N/A, No Curb	N	N	64.5
F028238	MERCY DR	5	West Colonial	EL REY RD & MERCY DR	SW	N	900 MERCY DR	N/A, No Curb	N	N	64.5
F028236	MERCY DR	5	West Colonial	MERCY DR & UNNAMED RD	NW	S	800 MERCY DR	N/A, No Curb	Y	N	64.5
F028232	MERCY DR	5	West Colonial	MERCY DR & UNNAMED RD	NW	S	800 MERCY DR	N/A, No Curb	Y	N	64.5
F028765	S JOHN YOUNG PKWY	5	Clear Lake	S JOHN YOUNG PKWY & UNNAMED RD	NE	S	2818 ORANGE CENTER BLVD	Present	N	N	64.0
F028766	S JOHN YOUNG PKWY	5	Clear Lake	S JOHN YOUNG PKWY & UNNAMED RD	SE	N	2818 ORANGE CENTER BLVD	Present	N	N	64.0
F028270	S WESTMORELAND DR	5	Holden/Parramore	S WESTMORELAND DR & UNNAMED RD	SE	N	832 W CENTRAL BLVD	N/A, No Curb	Y	N	64.0
F028271	S WESTMORELAND DR	5	Holden/Parramore	S WESTMORELAND DR & UNNAMED RD	NE	S	832 W CENTRAL BLVD	N/A, No Curb	Y	N	64.0
F008137	LONG ST	5	Holden/Parramore	GROVE AVE & LONG ST	NE		1213 LONG ST	Present	N	N	64.0
F007246	S COTTAGE HILL RD	5	Lake Mann Estates	S COTTAGE HILL RD & HEROLD DR	NE	NA	3047 HEROLD DR	Present	N	N	64.0
F005693	S IVEY LN	5	Lake Mann Gardens	S IVEY LN & COLLEGE DR	SW	NA	664 S IVEY LN	Present	Y	N	64.0
F005685	S IVEY LN	5	Lake Mann Gardens	S IVEY LN & CARTER ST	SW	NA	704 S IVEY LN	Present	Y	N	64.0
F005681	S IVEY LN	5	Lake Mann Gardens	S IVEY LN & AMERICA ST	NW	NA	728 S IVEY LN	Present	Y	N	64.0
F005689	S IVEY LN	5	Lake Mann Gardens	S IVEY LN & CARTER ST	NW	NA	664 S IVEY LN	Present	Y	N	64.0
F005701	S IVEY LN	5	Lake Mann Gardens	S IVEY LN & HUPPEL AVE	SW	NA	534 S IVEY LN	Present	Y	N	64.0
F005697	S IVEY LN	5	Lake Mann Gardens	S IVEY LN & COLLEGE DR	NW	NA	624 S IVEY LN	Present	Y	N	64.0
F028894	S TAMPA AVE	5	Lorna Doone	S TAMPA AVE & UNNAMED RD	S	N	317 S TAMPA AVE	Present	N	N	64.0
F028893	S TAMPA AVE	5	Lorna Doone	S TAMPA AVE & UNNAMED RD	N	S	317 S TAMPA AVE	Present	N	N	64.0
F028041	S TAMPA AVE	5	Lorna Doone	SR 408 ON RAMP W & S TAMPA AVE	E	W	317 S TAMPA AVE	Present	Y	N	64.0
F001954	W SOUTH ST	5	Lorna Doone	W SOUTH ST & S NORTON AVE	SW		420 S NORTON AVE	Present	N	N	64.0
F001946	W SOUTH ST	5	Lorna Doone	W SOUTH ST & S NORTON AVE	NE		324 S ORANGE BLOSSOM TRL	Present	N	N	64.0
F001943	W SOUTH ST	5	Lorna Doone	W SOUTH ST & S NORTON AVE	NW		1404 W CHURCH ST	Present	N	N	64.0
F022259	ARCH ST	5	Mercy Drive	ARCH ST & CITY PARK AV	NW	NA	1200 CITY PARK AVE	Present	N	N	64.0
F015234	CARLSBAD PL	5	Mercy Drive	LAKE LAWNE AV & CARLSBAD PL	SW	NA	4300 LAKE LAWNE AVE	Present	N	N	64.0

Ramp ID	Street Name	Comm. District	Neighborhood	Intersection	Intersect. Quadrant	Ped. Travel Direction	Nearest Parcel Address	Status	Marked Crossing	Midblock Crossing	Sidewalk Priority
F022853	GOLDEN GATE AV	5	Mercy Drive	KALUGA PARK ST & GOLDEN GATE AV	SW	NA	1302 GOLDEN GATE AVE	Present	N	N	64.0
F000742	S HIAWASSEE RD	5	Metro West	S HIAWASSEE RD & CURRIN DR	SE	NA	6488 CURRIN DR	Present	Y	N	64.0
F002161	S DOLLINS AVE	5	Lake Sunset	S DOLLINS AVE & LONG ST	NE		2047 W LONG ST	Present	N	N	63.5
F002310	S DOLLINS AVE	5	Lake Sunset	HEROLD DR & S DOLLINS AVE	NE		431 S DOLLINS AVE	Present	N	N	63.5
F002306	S DOLLINS AVE	5	Lake Sunset	HEROLD DR & S DOLLINS AVE	SE		503 S DOLLINS AVE	Present	N	N	63.5
F002303	S DOLLINS AVE	5	Lake Sunset	HEROLD DR & S DOLLINS AVE	NW		430 S DOLLINS AVE	Present	N	N	63.5
F002077	LONG ST	5	Lake Sunset	LONG ST & S LAKELAND AVE	NW		2027 LONG ST	Present	N	N	63.5
F002081	LONG ST	5	Lake Sunset	LONG ST & S LAKELAND AVE	NE		535 S LAKELAND AVE	Present	N	N	63.5
F002299	S DOLLINS AVE	5	Lake Sunset	HEROLD DR & S DOLLINS AVE	SW		500 S DOLLINS AVE	Present	N	N	63.5
F005824	BARLEY ST	5	Malibu Groves	BARLEY ST & ARGOS AVE	NW	NA	78 ARGOS AVE	Present	N	N	63.5
F005828	BARLEY ST	5	Malibu Groves	BARLEY ST & ARGOS AVE	NE	NA	4649 BARLEY ST	Present	N	N	63.5
F029235	S HIAWASSEE RD	5	Metro West	TRADEWINDS CONDOS & S HIAWASSEE RD	SE	N	1053 S HIAWASSEE RD	Present	Y	N	63.5
F028495	S HIAWASSEE RD	5	Metro West	S HIAWASSEE RD & UNNAMED RD	N	SE	1053 S HIAWASSEE RD	Present	Y	N	63.5
F029259	S HIAWASSEE RD	5	Metro West	S HIAWASSEE RD & TRADEWINDS CONDOS	N	SE	1053 S HIAWASSEE RD	Present	Y	N	63.5
F029260	S HIAWASSEE RD	5	Metro West	S HIAWASSEE RD & TRADEWINDS CONDOS	E	NW	1053 S HIAWASSEE RD	Present	Y	N	63.5
F028494	S HIAWASSEE RD	5	Metro West	S HIAWASSEE RD & UNNAMED RD	E	NW	1053 S HIAWASSEE RD	Present	Y	N	63.5
F020681	WILLOW BEND BLVD	5	The Willows	WILLOW RN & WILLOW BEND BV & WILLOW RN W	SE	NA	2701 WILLOW RUN	Present	Y	N	63.5
F007164	LOBELIA DR	5	Timberleaf	LOBELIA DR & VISTA LAGO DR	SW	E	5102 VISTA LAGO DR	Present	Y	N	63.5
F007155	LOBELIA DR	5	Timberleaf	LOBELIA DR & VISTA LAGO DR	SW	N	5102 VISTA LAGO DR	Present	Y	N	63.5
F007151	LOBELIA DR	5	Timberleaf	LOBELIA DR & VISTA LAGO DR	NW	S	5101 VISTA LAGO DR	Present	Y	N	63.5
F007137	LOBELIA DR	5	Timberleaf	LOBELIA DR & VISTA LAGO DR	NE	W	5053 VISTA LAGO DR	Present	Y	N	63.5
F007132	LOBELIA DR	5	Timberleaf	LOBELIA DR & VISTA LAGO DR	NW	E	5101 VISTA LAGO DR	Present	Y	N	63.5
F007471	GREENBELT BLVD	5	Timberleaf	GREENBELT BLVD & LOBELIA DR	NW	NA	NONE	Present	N	N	63.5
F007177	LOBELIA DR	5	Timberleaf	LOBELIA DR & VISTA LAGO DR	SE	N	5062 VISTA LAGO DR	Present	Y	N	63.5

Ramp ID	Street Name	Comm. District	Neighborhood	Intersection	Intersect. Quadrant	Ped. Travel Direction	Nearest Parcel Address	Status	Marked Crossing	Midblock Crossing	Sidewalk Priority
F007466	GREENBELT BLVD	5	Timberleaf	GREENBELT BLVD & LOBELIA DR	NE	NA	NONE	Present	N	N	63.5
F007182	LOBELIA DR	5	Timberleaf	LOBELIA DR & VISTA LAGO DR	NE	S	5053 VISTA LAGO DR	Present	Y	N	63.5
F007169	LOBELIA DR	5	Timberleaf	LOBELIA DR & VISTA LAGO DR	SE	W	5062 VISTA LAGO DR	Present	Y	N	63.5
F005709	S IVEY LN	5	Malibu Groves	S IVEY LN & MALIBU ST	SW	NA	4400 MALIBU ST	Present	Y	N	63.0
F005705	S IVEY LN	5	Malibu Groves	S IVEY LN & HUPPEL AVE	NW	NA	4400 MALIBU ST	Present	Y	N	63.0
F003188	METROWEST BLVD	5	Metro West	METROCENTER BLVD & METROWEST BLVD & ROBERT	E	NA	6355 METROCENTER BLVD	Present	Y	N	63.0
F007436	POLK ST	5	Callahan	HILLS PL & POLK ST	NW		900 POLK ST	Present	N	N	62.5
F002704	MONTE CARLO TRL	5	Clear Lake	MONTE CARLO TRL & S OHIO AVE	NE		1005 CONFIDENTIAL	Present	N	N	62.5
F024927	SHORT AVE	5	Holden/Parramore	SHORT AVE & UNNAMED RD	SW	N	854 CARVER PARK ST	Present	N	N	62.5
F024928	SHORT AVE	5	Holden/Parramore	SHORT AVE & UNNAMED RD	NW	S	854 CARVER PARK ST	Present	N	N	62.5
F008970	W JACKSON ST	5	Holden/Parramore	W JACKSON ST & CLEAR LAKE WAY	NE	NA	1119 W JACKSON ST	Present	N	N	62.5
F008966	W JACKSON ST	5	Holden/Parramore	W JACKSON ST & CLEAR LAKE WAY	NW	NA	1201 W JACKSON ST	Present	N	N	62.5
F002239	W JACKSON ST	5	Lake Sunset	W JACKSON ST & S OHIO AVE	SW		2304 W JACKSON ST	Present	N	N	62.5
F002235	W JACKSON ST	5	Lake Sunset	W JACKSON ST & S OHIO AVE	SE		2200 W JACKSON ST	Present	N	N	62.5
F002259	W SOUTH ST	5	Lake Sunset	W SOUTH ST & S OHIO AVE	NW		350 S OHIO AVE	Present	N	N	62.5
F028746	W SOUTH ST	5	Lorna Doone	W SOUTH ST & UNNAMED RD	SE	W	400 S ORANGE BLOSSOM TRL	N/A, No Curb	N	N	62.5
F028745	W SOUTH ST	5	Lorna Doone	W SOUTH ST & UNNAMED RD	SW	E	400 S ORANGE BLOSSOM TRL	N/A, No Curb	N	N	62.5
F001950	W SOUTH ST	5	Lorna Doone	W SOUTH ST & S NORTON AVE	SE		400 S ORANGE BLOSSOM TRL	Present	N	N	62.5
F007664	EBONY ST	5	Malibu Groves	EBONY ST & DANTON AVE	SW	NA	4552 EBONY ST	Present	N	N	62.5
F005756	S FANFAIR AVE	5	Malibu Groves	S FANFAIR AVE & BARLEY ST	SE	NA	4540 BARLEY ST	Present	N	N	62.5
F001847	W CENTRAL BLVD	5	Westfield	W CENTRAL BLVD & COBURN AVE	NW		20 COBURN AVE	Present	N	N	62.5
F029165	SEABOARD RD	5	Seaboard Industrial	SEABOARD RD & RAILROAD	SE	W	2900 MERCY DR	N/A, No Curb	N	N	62.0
F003305	MONTE CARLO TRL	5	Clear Lake	MONTE CARLO TRL & S DOLLINS AVE	SE		2106 MONTE CARLO TRL	Present	N	N	61.5
F008461	CARTER ST	5	Holden/Parramore	CARTER ST & WOODS AVE	SE		701 WOODS AVE	Present	N	N	61.5

Ramp ID	Street Name	Comm. District	Neighborhood	Intersection	Intersect. Quadrant	Ped. Travel Direction	Nearest Parcel Address	Status	Marked Crossing	Midblock Crossing	Sidewalk Priority
F005831	BARLEY ST	5	Malibu Groves	BARLEY ST & ARGOS AVE	SW	NA	4656 BARLEY ST	Present	N	N	61.5
F005835	BARLEY ST	5	Malibu Groves	BARLEY ST & ARGOS AVE	SE	NA	4644 BARLEY ST	Present	N	N	61.5
F028717	METROWEST BLVD	5	Metro West	METROWEST BLVD & UNNAMED RD	NW	E	5901 METROWEST BLVD	Present	Y	N	61.5
F001390	METROWEST BLVD	5	Metro West	WILSHIRE DR & METROWEST BLVD	SE	NA	5990 METROWEST BLVD	Present	Y	N	61.5
F001622	METROWEST BLVD	5	Metro West	WILSHIRE DR & METROWEST BLVD	NW	NA	5901 METROWEST BLVD	Present	Y	N	61.5
F020999	CRACK WILLOW CT	5	The Willows	CRACK WILLOW CT & WILLOW BEND BV	NW	NA	2942 WILLOW BEND BLVD	Present	Y	N	61.5
F020921	CRACK WILLOW CT	5	The Willows	CRACK WILLOW CT & WILLOW BEND BV	SW	NA	4806 CRACK WILLOW CT	Present	Y	N	61.5
F008228	DEWITT DR	5	Callahan	DEWITT DR & WILSON CT	SW		34 WILSON CT	Present	N	N	61.0
F008986	W CENTRAL BLVD	5	Callahan	W CENTRAL BLVD & PERSHING PL	NW		1103 W CENTRAL BLVD	Present	N	N	61.0
F008210	W CENTRAL BLVD	5	Callahan	W CENTRAL BLVD & WILSON CT	NE		1133 W CENTRAL BLVD	Present	N	N	61.0
F031178	W PINE ST	5	Holden/Parramore	W PINE ST & UNNAMED DRIVEWAY	SE	W	595 W CHURCH ST	Present	N	N	61.0
F007824	AVONDALE AVE	5	Holden/Parramore	MURPHY ST & AVONDALE AVE	SE		821 AVONDALE AVE	Present	N	N	61.0
F007815	AVONDALE AVE	5	Holden/Parramore	MURPHY ST & AVONDALE AVE	NE		520 CALLAHAN DR	Present	N	N	61.0
F008029	FITZGERALD DR	5	Lake Mann Estates	LIPSCOMB PL & FITZGERALD DR	SE	NA	101 LIPSCOMB PL	Present	N	N	61.0
F008041	DOMINO DR	5	Lake Mann Estates	DOMINO DR & LIPSCOMB PL	NE	NA	125 DOMINO DR	Present	N	N	61.0
F008046	DOMINO DR	5	Lake Mann Estates	DOMINO DR & LIPSCOMB PL	SE	NA	3440 LIPSCOMB PL	Present	N	N	61.0
F008055	DOMINO DR	5	Lake Mann Estates	DOMINO DR & W CHURCH ST	SE	NA	3460 W CHURCH ST	Present	N	N	61.0
F008050	DOMINO DR	5	Lake Mann Estates	DOMINO DR & W CHURCH ST	NE	NA	253 DOMINO DR	Present	N	N	61.0
F002354	W SOUTH ST	5	Lake Sunset	W SOUTH ST & S TEXAS AVE	NE		OPPOSITE 2204 W SOUTH ST	Present	N	N	61.0
F002263	W SOUTH ST	5	Lake Sunset	W SOUTH ST & S OHIO AVE	NE		2200 W JACKSON ST	Present	N	N	61.0
F002342	W SOUTH ST	5	Lake Sunset	W SOUTH ST & S TEXAS AVE	NW		2200 W JACKSON ST	Present	N	N	61.0
F005736	BARLEY ST	5	Malibu Groves	BARLEY ST & UNNAMED CUL DE SAC	NA	NA	4535 BARLEY ST	Present	N	N	61.0
F005911	S FANFAIR AVE	5	Malibu Groves	GILMAN CIR & S FANFAIR AVE	SE	NA	402 GILMAN CIR	Present	N	N	61.0
F005907	S FANFAIR AVE	5	Malibu Groves	S FANFAIR AVE & GILMAN CIR	NE	NA	488 GILMAN CIR	Present	N	N	61.0

Ramp ID	Street Name	Comm. District	Neighborhood	Intersection	Intersect. Quadrant	Ped. Travel Direction	Nearest Parcel Address	Status	Marked Crossing	Midblock Crossing	Sidewalk Priority
F005903	S FANFAIR AVE	5	Malibu Groves	S FANFAIR AVE & GILMAN CIR	SE	NA	489 GILMAN CIR	Present	N	N	61.0
F005875	S FANFAIR AVE	5	Malibu Groves	GILMAN CIR & S FANFAIR AVE	NE	NA	401 GILMAN CIR	Present	N	N	61.0
F005744	BARLEY ST	5	Malibu Groves	BARLEY ST & UNNAMED CUL DE SAC	NA	NA	4453 BARLEY ST	Present	N	N	61.0
F005740	BARLEY ST	5	Malibu Groves	BARLEY ST & UNNAMED CUL DE SAC	NA	NA	4507 BARLEY ST	Present	N	N	61.0
F020835	WILLOW BEND BLVD	5	The Willows	WILLOW RN & WILLOW BEND BV & WILLOW RN W	NW	NA	4801 WILLOW RUN W	Present	Y	N	61.0
F020837	WILLOW BEND BLVD	5	The Willows	ALMOND WILLOW DR & WILLOW BEND BV	SE	NA	4770 RED WILLOW AVE	Present	Y	N	61.0
F020836	WILLOW BEND BLVD	5	The Willows	WILLOW RN & WILLOW BEND BV & WILLOW RN W	NE	NA	4770 RED WILLOW AVE	Present	Y	N	61.0
F020838	SANDBAR WILLOW CT	5	The Willows	WILLOW BEND BV & SANDBAR WILLOW CT	S	NA	4802 SANDBAR WILLOW CT	Present	Y	N	61.0
F001863	W CENTRAL BLVD	5	Westfield	N TEXAS AVE & S TEXAS AVE & W CENTRAL BLVD	NW		2200 W WASHINGTON ST	N/A, No Curb	N	N	61.0
F027158	ARNOLD PALMER DR	5	Kirkman North	ARNOLD PALMER DR & UNNAMED RD	SE	W	5500 ARNOLD PALMER DR	Present	N	N	60.5
F027157	ARNOLD PALMER DR	5	Kirkman North	ARNOLD PALMER DR & UNNAMED RD	SW	E	5500 ARNOLD PALMER DR	Present	N	N	60.5
F027156	ARNOLD PALMER DR	5	Kirkman North	ARNOLD PALMER DR & UNNAMED RD	SE	W	5500 ARNOLD PALMER DR	Present	N	N	60.5
F027155	ARNOLD PALMER DR	5	Kirkman North	ARNOLD PALMER DR & UNNAMED RD	SW	E	5500 ARNOLD PALMER DR	Present	N	N	60.5
F002390	LAKE SUNSET DR	5	Lake Sunset	DOBY AVE & LAKE SUNSET DR	SW		2600 LAKE SUNSET DR	Present	N	N	60.5
F007388	CHANNING AVE	5	Malibu Groves	CHANNING AVE & BARLEY ST	SW	NA	4708 BARLEY ST	Present	N	N	60.5
F007393	CHANNING AVE	5	Malibu Groves	CHANNING AVE & BARLEY ST	SE	NA	4692 BARLEY ST	Present	N	N	60.5
F027153	ARNOLD PALMER DR	5	Metro West	ARNOLD PALMER DR & UNNAMED RD	N	SE	2944 S KIRKMAN RD	Present	Y	N	60.5
F027154	ARNOLD PALMER DR	5	Metro West	ARNOLD PALMER DR & UNNAMED RD	S	NW	2972 S KIRKMAN RD	Present	Y	N	60.5
F013519	GREENBELT BLVD	5	Timberleaf	GREENBELT BLVD & CLOVERCREST RD	NW	NA	N SIDE OF GREENBELT BLVD OPPOSITE 1000 CLOVERCREST	Present	N	N	60.5
F013517	GREENBELT BLVD	5	Timberleaf	GREENBELT BLVD & FLORIDA HOLLY DR	NE	NA	N SIDE OF GREENBELT BLVD OPPOSITE 1005 FLORIDA	Present	N	N	60.5
F013522	GREENBELT BLVD	5	Timberleaf	GREENBELT BLVD & TIMBERLEAF BLVD	E	NA	N SIDE OF GREENBELT BLVD BEHIND 1016 CRANBERRY DR	Present	N	N	60.5
F006098	CLOVERCREST RD	5	Timberleaf	CRANBERRY DR & CLOVERCREST RD	W	NA	1014 CLOVERCREST RD	Present	N	N	60.5
F005173	GREENBELT BLVD	5	Timberleaf	GREENBELT BLVD & FLORIDA HOLLY DR	SE	NA	1005 FLORIDA HOLLY DR	Present	N	N	60.5
F006118	CRANBERRY DR	5	Timberleaf	CRANBERRY DR (BEND)	SE	NA	1023 CRANBERRY DR	Present	N	N	60.5

Ramp ID	Street Name	Comm. District	Neighborhood	Intersection	Intersect. Quadrant	Ped. Travel Direction	Nearest Parcel Address	Status	Marked Crossing	Midblock Crossing	Sidewalk Priority
F031461	W JACKSON ST	5	Holden/Parramore	W JACKSON ST & UNNAMED DRIVEWAY	SW	E	310 S DIVISION AVE	Present	N	N	60.0
F031460	W JACKSON ST	5	Holden/Parramore	W JACKSON ST & UNNAMED DRIVEWAY	SE	W	310 S DIVISION AVE	Present	N	N	60.0
F008350	W JEFFERSON ST	5	Callahan	W JEFFERSON ST & BENSON AVE	SE		215 BENSON AVE	Present	N	N	59.5
F007213	S COTTAGE HILL RD	5	Lake Mann Estates	S COTTAGE HILL RD & W CHURCH ST	SE	NA	2500 W CHURCH ST	Present	Y	N	59.5
F006130	S COTTAGE HILL RD	5	Lake Mann Estates	S COTTAGE HILL RD & W CHURCH ST	SW	NA	272 COTTAGE HILL RD	Present	Y	N	59.5
F008021	FITZGERALD DR	5	Lake Mann Estates	FITZGERALD DR & LIONEL AVE	SE	NA	103 LIONEL AVE	Present	N	N	59.5
F002232	W JACKSON ST	5	Lake Sunset	W JACKSON ST & S OHIO AVE	NE		2217 W JACKSON ST	Present	N	N	59.5
F002229	W JACKSON ST	5	Lake Sunset	W JACKSON ST & S OHIO AVE	NW		2301 W JACKSON ST	Present	N	N	59.5
F005760	S FANFAIR AVE	5	Malibu Groves	BARLEY ST & S FANFAIR AVE	SW	NA	108 FANFAIR AVE	Present	N	N	59.5
F005748	BARLEY ST	5	Malibu Groves	BARLEY ST & UNNAMED CUL DE SAC	NA	NA	4427 BARLEY ST	Present	N	N	59.5
F027144	WESTGATE DR	5	Metro West	WESTGATE DR & UNNAMED RD	SE	NW	5900 WESTGATE DR	Present	N	N	59.5
F027143	WESTGATE DR	5	Metro West	WESTGATE DR & UNNAMED RD	SW	SE	5900 WESTGATE DR	Present	N	N	59.5
F028932	L B MCLEOD RD	5	Kirkman North	L B MCLEOD RD & UNNAMED RD	NE	W	3301 S KIRKMAN RD	Present	N	N	59.0
F028931	L B MCLEOD RD	5	Kirkman North	L B MCLEOD RD & UNNAMED RD	NW	E	3301 S KIRKMAN RD	Present	N	N	59.0
F029164	SEABOARD RD	5	Seaboard Industrial	SEABOARD RD & RAILROAD	NW	E	4190 SEABOARD RD	N/A, No Curb	N	N	59.0
F028929	L B MCLEOD RD	5	Kirkman South	L B MCLEOD RD & UNNAMED RD	SE	W	5592 L B MCLEOD RD	Present	N	N	58.5
F028930	L B MCLEOD RD	5	Kirkman South	L B MCLEOD RD & UNNAMED RD	SW	E	5592 L B MCLEOD RD	Present	N	N	58.5
F008131	DOMINO DR	5	Lake Mann Estates	DOMINO DR & MAHALIA PL	S	NA	3440 MAHALIA PL	Present	N	N	58.5
F015225	DEWEY AVE	5	Mercy Drive	DEWEY AV & LAKE LAWNE AV	SW	NA	4410 LAKE LAWNE AVE	Present	N	N	58.5
F008063	DOMINO DR	5	Lake Mann Estates	DOMINO DR & COLEMAN PL	SE	NA	3450 COLEMAN PL	Present	N	N	58.0
F007227	W SOUTH ST	5	Lake Mann Estates	W SOUTH ST & LIONEL AVE	NE	NA	401 LIONEL AVE	Present	N	N	58.0
F008058	DOMINO DR	5	Lake Mann Estates	DOMINO DR & COLEMAN PL	NE	NA	389 DOMINO PL	Present	N	N	58.0
F007187	S COTTAGE HILL RD	5	Lake Mann Estates	W CENTRAL BLVD & S COTTAGE HILL RD	SW	NA	10 S COTTAGE HILL RD	Present	N	N	58.0
F007892	DOMINO DR	5	Lake Mann Estates	MAYS CT & DOMINO DR	SW	NA	610 MAYS CT	Present	N	N	57.5

Ramp ID	Street Name	Comm. District	Neighborhood	Intersection	Intersect. Quadrant	Ped. Travel Direction	Nearest Parcel Address	Status	Marked Crossing	Midblock Crossing	Sidewalk Priority
F007887	DOMINO DR	5	Lake Mann Estates	MAYS CT & DOMINO DR	SE	W	3512 DOMINO DR	Present	N	N	57.5
F007882	DOMINO DR	5	Lake Mann Estates	MAYS CT & DOMINO DR	SE	N	3512 DOMINO DR	Present	N	N	57.5
F007901	DOMINO CT	5	Lake Mann Estates	DOMINO CT & MCQUEEN PARK LN & DOMINO DR	SE	NA	610 MAYS CT	Present	N	N	57.5
F001346	WILSHIRE DR	5	Metro West	WILSHIRE DR & OLD PARK LN	SW	NA	6100 OLD PARK LN	Present	Y	N	57.5
F001350	WILSHIRE DR	5	Metro West	WILSHIRE DR & OLD PARK LN	NW	NA	6000 METROWEST BLVD	Present	Y	N	57.5
F001378	WILSHIRE DR	5	Metro West	WILSHIRE DR & OLD PARK LN	SE	NA	2869 WILSHIRE DR	Present	Y	N	57.5
F001382	WILSHIRE DR	5	Metro West	WILSHIRE DR & OLD PARK LN	NE	NA	5990 METROWEST BLVD	Present	Y	N	57.5
F007104	LOBELIA DR	5	Timberleaf	PALMERA ST & LOBELIA DR	SW	NA	5022 LOBELIA DR	Present	Y	N	57.5
F007095	LOBELIA DR	5	Timberleaf	PALMERA ST & LOBELIA DR	SE	W	821 PALMERA ST	Present	Y	N	57.5
F006174	HAMES AVE	5	Callahan	HAMES AVE & W LIVINGSTON ST	NE		411 HAMES AVE	Present	N	N	57.0
F006180	HAMES AVE	5	Callahan	HAMES AVE & W LIVINGSTON ST	SE		1212 W LIVINGSTON ST	Present	N	N	57.0
F028741	S DIVISION AVE	5	Holden/Parramore	S DIVISION AVE & UNNAMED RD	SW	N	523 W JACKSON ST	Present	N	N	57.0
F028742	S DIVISION AVE	5	Holden/Parramore	S DIVISION AVE & UNNAMED RD	NW	S	504 W CHURCH ST	Present	N	N	57.0
F028492	MERCY DR	5	Mercy Drive	MERCY DR & UNNAMED RD	SE	N	2011 MERCY DR	Present	N	N	57.0
F028493	MERCY DR	5	Mercy Drive	MERCY DR & UNNAMED RD	NE	S	2011 MERCY DR	Present	N	N	57.0
F028233	MERCY DR	5	West Colonial	MERCY DR & UNNAMED RD	SE	N	4101 W COLONIAL DR	N/A, No Curb	N	N	57.0
F028234	MERCY DR	5	West Colonial	MERCY DR & UNNAMED RD	NE	S	4101 W COLONIAL DR	N/A, No Curb	N	N	57.0
F008126	DOMINO DR	5	Lake Mann Estates	DOMINO DR & MAHALIA PL	E	NA	501 DOMINO DR	Present	N	N	55.5
F006153	W CENTRAL BLVD	5	Lake Mann Estates	W CENTRAL BLVD & N GOLDWYN AVE	NW	NA	78 N GOLDWYN AVE	Present	N	N	55.5
F031754	HUPPEL AV	5	Malibu Groves	CAMPANELLA AV & HUPPEL AV	SE	NA	605 CAMPANELLA AVE	N/A, No Curb	N	N	55.5
F031753	HUPPEL AV	5	Malibu Groves	CAMPANELLA AV & HUPPEL AV	SW	NA	4500 HUPPEL AVE	N/A, No Curb	N	N	55.5
F031752	CAMPANELLA AV	5	Malibu Groves	CAMPANELLA AV & HUPPEL AV	NE	NA	4512 MALIBU ST	N/A, No Curb	N	N	55.5
F015227	DEWEY AVE	5	Mercy Drive	DEWEY AV & LAKE LAWNE AV	SE	NA	4332 LAKE LAWNE AVE	Present	N	N	55.5
F009174	CONLEY ST	5	New Malibu	CONLEY ST & WILLIE MAYS PKWY	NE	S	4549 CONLEY ST	N/A, No Curb	N	N	55.5

Ramp ID	Street Name	Comm. District	Neighborhood	Intersection	Intersect. Quadrant	Ped. Travel Direction	Nearest Parcel Address	Status	Marked Crossing	Midblock Crossing	Sidewalk Priority
F009170	CONLEY ST	5	New Malibu	CONLEY ST & WILLIE MAYS PKWY	NE	W	4549 CONLEY ST	N/A, No Curb	N	N	55.5
F009166	CONLEY ST	5	New Malibu	CONLEY ST & WILLIE MAYS PKWY	SE	N	805 WILLIE MAYS PKWY	N/A, No Curb	N	N	55.5
F009162	CONLEY ST	5	New Malibu	CONLEY ST & WILLIE MAYS PKWY	SE	W	805 WILLIE MAYS PKWY	N/A, No Curb	N	N	55.5
F022239	RED WILLOW AVE	5	The Willows	RED WILLOW AV & UNNAMED CUL DE SAC	NA	NA	4840 RED WILLOW AVE	Present	N	N	55.5
F021067	RED WILLOW AVE	5	The Willows	WILLOW BEND BV & RED WILLOW AV	N	NA	3000 WILLOW BEND BLVD	Present	Y	N	55.5
F021056	RED WILLOW AVE	5	The Willows	WILLOW BEND BV & RED WILLOW AV	S	NA	2955 WILLOW BEND BLVD	Present	Y	N	55.5
F021064	RED WILLOW AVE	5	The Willows	WILLOW BEND BV & RED WILLOW AV	W	NA	2960 WILLOW BEND BLVD	Present	Y	N	55.5
F021062	RED WILLOW AVE	5	The Willows	WILLOW BEND BV & RED WILLOW AV	E	NA	3001 WILLOW BEND BLVD	Present	Y	N	55.5
F022238	RED WILLOW AVE	5	The Willows	RED WILLOW AV & UNNAMED CUL DE SAC	NA	NA	4802 RED WILLOW AVE	Present	N	N	55.5
F006156	W CENTRAL BLVD	5	Lake Mann Estates	W CENTRAL BLVD & N GOLDWYN AVE	NE	NA	3197 W CENTRAL BLVD	Present	N	N	55.0
F006134	S COTTAGE HILL RD	5	Lake Mann Estates	W CENTRAL BLVD & S COTTAGE HILL RD	NW	NA	92 N COTTAGE HILL RD	Present	N	N	55.0
F005895	MALIBU ST	5	Malibu Groves	S FANFAIR AVE & MALIBU ST	NE	W	4473 MALIBU ST	Present	N	N	55.0
F005891	MALIBU ST	5	Malibu Groves	S FANFAIR AVE & MALIBU ST	NE	S	4473 MALIBU ST	Present	N	N	55.0
F005887	MALIBU ST	5	Malibu Groves	S FANFAIR AVE & MALIBU ST	NW	E	458 FANFAIR AVE	Present	N	N	55.0
F005883	MALIBU ST	5	Malibu Groves	S FANFAIR AVE & MALIBU ST	NW	S	458 FANFAIR AVE	Present	N	N	55.0
F002688	S OHIO AVE	5	Clear Lake	PIEDMONT ST & S OHIO AVE	SE	N	1001 S OHIO AVE	Present	N	N	54.5
F008107	DOMINO DR	5	Lake Mann Estates	WOLCOTT PL & DOMINO DR	NE	NA	451 DOMINO DR	Present	N	N	54.5
F008112	DOMINO DR	5	Lake Mann Estates	WOLCOTT PL & DOMINO DR	SE	NA	3410 WOLCOTT PL	Present	N	N	54.5
F015052	FARGO PL	5	Mercy Drive	LAKE LAWNE AV & FARGO PL	SW	NA	4502 LAKE LAWNE AVE	Present	N	N	54.5
F015223	FARGO PL	5	Mercy Drive	LAKE LAWNE AV & FARGO PL	SE	NA	4420 LAKE LAWNE AVE	Present	N	N	54.5
F028722	METROWEST BLVD	5	Metro West	METROWEST BLVD & UNNAMED RD	NE	W	5901 METROWEST BLVD	Present	Y	N	54.5
F028721	METROWEST BLVD	5	Metro West	METROWEST BLVD & UNNAMED RD	NW	E	5901 METROWEST BLVD	Present	Y	N	54.5
F028720	METROWEST BLVD	5	Metro West	METROWEST BLVD & UNNAMED RD	NE	SW	5901 METROWEST BLVD	Present	Y	N	54.5
F028719	METROWEST BLVD	5	Metro West	METROWEST BLVD & UNNAMED RD	NW	NE	5901 METROWEST BLVD	Present	Y	N	54.5

Ramp ID	Street Name	Comm. District	Neighborhood	Intersection	Intersect. Quadrant	Ped. Travel Direction	Nearest Parcel Address	Status	Marked Crossing	Midblock Crossing	Sidewalk Priority
F031584	DARDANELLE DR	5	Seaboard Industrial	DARDANELLE DR & UNNAMED DRIVEWAY	NE	W	4601 DARDANELLE DR	Present	N	N	54.5
F021078	SHADY WILLOW DR	5	The Willows	SHADY WILLOW DR & WILLOW BEND BV	NW	NA	3102 SHADY WILLOW DR	Present	Y	N	54.0
F021079	SHADY WILLOW DR	5	The Willows	SHADY WILLOW DR & WILLOW BEND BV	NE	NA	3101 SHADY WILLOW DR	Present	Y	N	54.0
F008072	DOMINO DR	5	Lake Mann Estates	DOMINO DR & W SOUTH ST	NE	NA	3443 W SOUTH ST	Present	N	N	53.5
F008076	DOMINO DR	5	Lake Mann Estates	DOMINO DR & W SOUTH ST	SE	NA	419 DOMINO DR	Present	N	N	53.5
F008094	DOMINO DR	5	Lake Mann Estates	WALLER PL & DOMINO DR	SE	NA	3432 WALLER PL	Present	N	N	53.5
F008090	DOMINO DR	5	Lake Mann Estates	WALLER PL & DOMINO DR	NE	NA	427 DOMINO DR	Present	N	N	53.5
F007616	MALIBU ST	5	Malibu Groves	MALIBU ST & DANTON AVE	NE	NA	461 DANTON AVE	Present	N	N	53.5
F002393	RESOURCE AVE	5	Metro West	RESOURCE AVE & VALENCIA COMMUNITY COLLEGE DR	NE	NA	1800 S KIRKMAN RD	Present	Y	N	53.5
F002357	WESTGATE DR	5	Metro West	WESTGATE DR & UNNAMED ACCESS ROAD	NW	NA	5953 WESTGATE DR	Present	N	N	53.5
F002353	WESTGATE DR	5	Metro West	WESTGATE DR & UNNAMED ACCESS ROAD	NW	NA	6413 WESTGATE DR	Present	Y	N	53.5
F032097	BREngle AV	5	Princeton/Silver Star	BREngle AV & UNNAMED DRIVEWAY	NE	S	2201 BREngle AVE	Present	N	N	53.5
F032098	BREngle AV	5	Princeton/Silver Star	BREngle AV & UNNAMED DRIVEWAY	SE	N	2201 BREngle AVE	Present	N	N	53.5
F021130	RED WILLOW AVE	5	The Willows	RED WILLOW AV & SHADY WILLOW DR	SE	NA	3298 SHADY WILLOW DR	Present	N	N	53.5
F021140	RED WILLOW AVE	5	The Willows	RED WILLOW AV & SHADY WILLOW DR	NE	NA	3299 SHADY WILLOW DR	Present	N	N	53.5
F003226	METROCENTER BLVD	5	Metro West	METROCENTER BLVD & PARKING LOT	NW	E	1800 METROCENTER BLVD	Present	N	N	53.0
F016575	CAPE COVE BLVD	5	Mercy Drive	CAPE COVE BV & GEORGETOWN DR	SE	NA	4412 GEORGETOWN DR	Present	N	N	52.5
F029644	AARON H DOWD CT	5	Metro West	AARON H DOWD CT & UNNAMED RD	NA	S	1401 S HIAWASSEE RD	Present	Y	N	52.5
F027239	AARON H DOWD CT	5	Metro West	AARON H DOWD CT & UNNAMED RD	SW	NW	1401 S HIAWASSEE RD	Present	N	N	52.5
F002349	WESTGATE DR	5	Metro West	WESTGATE DR & UNNAMED ACCESS ROAD	SW	NA	6413 WESTGATE DR	Present	Y	N	52.5
F027240	AARON H DOWD CT	5	Metro West	AARON H DOWD CT & UNNAMED RD	NW	SE	6440 RALEIGH ST	Present	N	N	52.5
F000910	SPRINGDALE RD	5	Rock Lake	SPRINGDALE RD & ARLINGTON ST	NW	S	1310 W COLONIAL DR	Present	N	N	52.5
F021129	SHADY WILLOW DR	5	The Willows	SHADY WILLOW DR & WHITE WILLOW LN	SW	NA	3276 SHADY WILLOW DR	Present	N	N	52.5
F021110	SHADY WILLOW DR	5	The Willows	SHADY WILLOW DR & WHITE WILLOW LN	SE	NA	3252 SHADY WILLOW DR	Present	N	N	52.5

Ramp ID	Street Name	Comm. District	Neighborhood	Intersection	Intersect. Quadrant	Ped. Travel Direction	Nearest Parcel Address	Status	Marked Crossing	Midblock Crossing	Sidewalk Priority
F007063	W RIDGEWOOD AVE	5	West Colonial	W RIDGEWOOD AVE & BRANSON DR	NW	NA	4010 OLD WINTER GARDEN RD	N/A, No Curb	N	N	52.0
F024331	LAMAR ST	5	West Colonial	LAMAR ST & UNNAMED ROAD	NE	S	4032 OLD WINTER GARDEN RD	N/A, No Curb	N	N	52.0
F003326	MONTE CARLO TRL	5	Clear Lake	MONTE CARLO TRL & MARQUISE CT & MARTIN L KING DR	SE		1101 MARTIN L KING DR	Present	N	N	51.5
F003322	MONTE CARLO TRL	5	Clear Lake	MONTE CARLO TRL & MARQUISE CT & MARTIN L KING DR	SW		1100 MARTIN L KING DR	Present	N	N	51.5
F007906	DOMINO CT	5	Lake Mann Estates	DOMINO CT & MCQUEEN PARK LN & DOMINO DR	SW	NA	3530 DOMINO CT	Present	N	N	51.5
F016493	CAPE COVE BLVD	5	Mercy Drive	CAPE COVE BV & GEORGETOWN DR	NE	NA	4413 GEORGETOWN DR	Present	N	N	51.5
F013525	TIMBERLEAF BLVD	5	Timberleaf	TIMBERLEAF BLVD & BAYBERRY HOMES RD	SE	NA	E SIDE OF TIMBERLEAF BLVD AT BAYBERRY HOMES RD	Present	N	N	51.5
F006079	TIMBERLEAF BLVD	5	Timberleaf	GREENBELT BLVD & TIMBERLEAF BLVD	S	NA	1016 CRANBERRY DR	Present	N	N	51.5
F006570	WILLIE MAYS PKWY	5	Malibu Groves	WILLIE MAYS PKWY & COLLEGE DR	SE	W	647 WILLIE MAYS PKWY	N/A, No Curb	N	N	51.0
F006574	WILLIE MAYS PKWY	5	Malibu Groves	WILLIE MAYS PKWY & COLLEGE DR	SE	N	647 WILLIE MAYS PKWY	N/A, No Curb	N	N	51.0
F006578	WILLIE MAYS PKWY	5	Malibu Groves	WILLIE MAYS PKWY & COLLEGE DR	NE	S	4555 COLLEGE DR	N/A, No Curb	N	N	51.0
F006582	WILLIE MAYS PKWY	5	Malibu Groves	WILLIE MAYS PKWY & COLLEGE DR	NE	W	4555 COLLEGE DR	N/A, No Curb	N	N	51.0
F000002	AARON H DOWD CT	5	Metro West	MID BLOCK AARON H DOWD CT	NA	NA	6360 RALEIGH ST	N/A, No Curb	N	Y	51.0
F014649	DUTTON DR	5	Mercy Drive	ZENITH PL & DUTTON DR	SW	NA	4614 DUTTON DR	Present	N	N	50.5
F027146	WESTGATE DR	5	Metro West	WESTGATE DR & UNNAMED RD	NW	E	5749 WESTGATE DR	Present	Y	N	50.5
F027145	WESTGATE DR	5	Metro West	WESTGATE DR & UNNAMED RD	NE	W	700 S KIRKMAN RD	Present	Y	N	50.5
F002361	WESTGATE DR	5	Metro West	WESTGATE DR & UNNAMED ACCESS ROAD	NE	NA	5953 WESTGATE DR	Present	N	N	50.5
F002389	RESOURCE AVE	5	Metro West	RESOURCE AVE & VALENCIA COMMUNITY COLLEGE DR	NW	NA	1800 S KIRKMAN RD	Present	Y	N	50.5
F006066	TIMBERLEAF BLVD	5	Timberleaf	TIMBERLEAF BLVD & TIMBERCHASE CT	NW	NA	5419 TIMBERLEAF BLVD	Present	N	N	50.5
F027124	PARK CENTER DR	5	Metro West	PARK CENTER DR & UNNAMED RD	E	SW	1755 PARK CENTER DR	Present	N	N	50.0
F027140	PARK CENTER DR	5	Metro West	PARK CENTER DR & UNNAMED RD	SE	W	1601 PARK CENTER DR	Present	N	N	50.0
F000972	GROSVENOR LN	5	Metro West	ST EDMUNDS LN & GROSVENOR LN	SE	NA	6588 GROSVENOR LN	Present	N	N	50.0
F001056	ST EDMUNDS LN	5	Metro West	ABERCROMBIE CT & ST EDMUNDS LN	SE	NA	6572 ABERCROMBIE CT	Present	N	N	50.0
F027139	PARK CENTER DR	5	Metro West	PARK CENTER DR & UNNAMED RD	SW	E	1601 PARK CENTER DR	Present	N	N	50.0

Ramp ID	Street Name	Comm. District	Neighborhood	Intersection	Intersect. Quadrant	Ped. Travel Direction	Nearest Parcel Address	Status	Marked Crossing	Midblock Crossing	Sidewalk Priority
F027129	PARK CENTER DR	5	Metro West	PARK CENTER DR & UNNAMED RD	SE	NE	1701 PARK CENTER DR	Present	N	N	50.0
F001060	ST EDMUNDS LN	5	Metro West	ABERCROMBIE CT & ST EDMUNDS LN	NE	NA	6573 ABERCROMBIE CT	Present	N	N	50.0
F027123	PARK CENTER DR	5	Metro West	PARK CENTER DR & UNNAMED RD	S	NE	1781 PARK CENTER DR	Present	N	N	50.0
F027127	PARK CENTER DR	5	Metro West	PARK CENTER DR & UNNAMED RD	SE	NE	1743 PARK CENTER DR	Present	N	N	50.0
F027128	PARK CENTER DR	5	Metro West	PARK CENTER DR & UNNAMED RD	NE	SW	1743 PARK CENTER DR	Present	N	N	50.0
F000968	GROSVENOR LN	5	Metro West	ST EDMUNDS LN & GROSVENOR LN	SW	NA	600 SAINT EDMUNDS LN	Present	N	N	50.0
F027130	PARK CENTER DR	5	Metro West	PARK CENTER DR & UNNAMED RD	NE	SW	1601 PARK CENTER DR	Present	N	N	50.0
F009158	CONLEY ST	5	New Malibu	CONLEY ST & WILLIE MAYS PKWY	SW	N	4602 CONLEY ST	N/A, No Curb	N	N	49.5
F009154	CONLEY ST	5	New Malibu	CONLEY ST & WILLIE MAYS PKWY	SW	E	4602 CONLEY ST	N/A, No Curb	N	N	49.5
F009178	CONLEY ST	5	New Malibu	CONLEY ST & WILLIE MAYS PKWY	NW	S	778 WILLIE MAYS PKWY	N/A, No Curb	N	N	49.5
F009182	CONLEY ST	5	New Malibu	CONLEY ST & WILLIE MAYS PKWY	NW	E	778 WILLIE MAYS PKWY	N/A, No Curb	N	N	49.5
F022237	SHADY WILLOW DR	5	The Willows	SHADY WILLOW DR & WHITE WILLOW LN	NW	NA	4701 WHITE WILLOW LN	Present	N	N	49.5
F021100	SHADY WILLOW DR	5	The Willows	SHADY WILLOW DR & WHITE WILLOW LN	SW	NA	4700 WHITE WILLOW LN	Present	N	N	49.5
F004929	WESTGATE BLVD	5	Kirkman North	WESTGATE BLVD & CORPORATE BLVD	NW	NA	701 S KIRKMAN RD	Present	N	N	49.0
F007081	LUNA NEGRA DR	5	Timberleaf	PALMERA ST & LUNA NEGRA DR	SE	NA	5044 LUNA NEGRA DR	Present	N	N	48.5
F007090	PALMERA ST	5	Timberleaf	PALMERA ST & LOBELIA DR	SE	N	821 PALMERA ST	Present	Y	N	48.5
F007127	LOBELIA DR	5	Timberleaf	PALMERA ST & LOBELIA DR	NW	NA	5038 LOBELIA DR	Present	Y	N	48.5
F009199	CARTER ST	5	Malibu Groves	CARTER ST & WILLIE MAYS PKWY	SW	N	702 WILLIE MAYS PKWY	N/A, No Curb	N	N	48.0
F009203	CARTER ST	5	Malibu Groves	CARTER ST & WILLIE MAYS PKWY	SW	E	702 WILLIE MAYS PKWY	N/A, No Curb	N	N	48.0
F009207	CARTER ST	5	Malibu Groves	CARTER ST & WILLIE MAYS PKWY	SE	W	703 WILLIE MAYS PKWY	N/A, No Curb	N	N	48.0
F009211	CARTER ST	5	Malibu Groves	CARTER ST & WILLIE MAYS PKWY	SE	N	703 WILLIE MAYS PKWY	N/A, No Curb	N	N	48.0
F009219	CARTER ST	5	Malibu Groves	CARTER ST & WILLIE MAYS PKWY	NE	W	4563 CARTER ST	N/A, No Curb	N	N	48.0
F009227	CARTER ST	5	Malibu Groves	CARTER ST & WILLIE MAYS PKWY	NE	S	4563 CARTER ST	N/A, No Curb	N	N	48.0
F021075	SPLIT WILLOW DR	5	The Willows	WILLOW BEND BV & SPLIT WILLOW DR	NE	NA	3103 SPLIT WILLOW DR	Present	Y	N	48.0

Ramp ID	Street Name	Comm. District	Neighborhood	Intersection	Intersect. Quadrant	Ped. Travel Direction	Nearest Parcel Address	Status	Marked Crossing	Midblock Crossing	Sidewalk Priority
F021073	SPLIT WILLOW DR	5	The Willows	WILLOW BEND BV & SPLIT WILLOW DR	NW	NA	3100 SPLIT WILLOW DR	Present	Y	N	48.0
F006670	LUNA NEGRA DR	5	Timberleaf	LOBELIA DR & LUNA NEGRA DR	E	NW	5135 LOBELIA DR	Present	Y	N	47.5
F006666	LUNA NEGRA DR	5	Timberleaf	LOBELIA DR & LUNA NEGRA DR	N	SE	5155 LUNA NEGRA DR	Present	Y	N	47.5
F007426	MIDORI ST	5	Timberleaf	LUNA NEGRA DR & MIDORI ST	SW	NA	4930 LUNA NEGRA DR	Present	N	N	47.5
F006662	MIDORI ST	5	Timberleaf	LUNA NEGRA DR & MIDORI ST	NW	NA	4929 LUNA NEGRA DR	Present	N	N	47.5
F007077	LUNA NEGRA DR	5	Timberleaf	PALMERA ST & LUNA NEGRA DR	SW	NA	5056 LUNA NEGRA DR	Present	N	N	47.5
F007430	MIDORI ST	5	Timberleaf	SOUTH END OF MIDORI ST	NA	NA	OPPOSITE 679 MIDORI ST	Present	N	N	47.5
F007085	PALMERA ST	5	Timberleaf	PALMERA ST & LOBELIA DR	NE	S	820 PALMERA ST	Present	Y	N	47.5
F007099	LOBELIA DR	5	Timberleaf	PALMERA ST & LOBELIA DR	NE	W	820 PALMERA ST	Present	Y	N	47.5
F006692	LOBELIA DR	5	Timberleaf	LOBELIA DR & LUNA NEGRA DR	W	NA	5150 LOBELIA DR	Present	Y	N	47.5
F021144	BAY WILLOW CT	5	The Willows	BAY WILLOW CT & SPLIT WILLOW DR	SE	NA	4714 BAY WILLOW CT	Present	N	N	46.5
F021145	BAY WILLOW CT	5	The Willows	BAY WILLOW CT & SPLIT WILLOW DR	NE	NA	4709 BAY WILLOW CT	Present	N	N	46.5
F001076	GROSVENOR LN	5	Metro West	GROSVENOR LN & SOMERSHIRE CT	E	NA	6537 GROSVENOR LN	Present	N	N	46.0
F001072	GROSVENOR LN	5	Metro West	GROSVENOR LN & SOMERSHIRE CT	N	NA	6541 GROSVENOR LN	Present	N	N	46.0
F027121	PARK CENTER DR	5	Metro West	PARK CENTER DR & UNNAMED RD	W	NE	1768 PARK CENTER DR	Present	N	N	45.5
F027138	PARK CENTER DR	5	Metro West	PARK CENTER DR & UNNAMED RD	NE	W	1588 PARK CENTER DR	Present	N	N	45.5
F027137	PARK CENTER DR	5	Metro West	PARK CENTER DR & UNNAMED RD	NW	E	1588 PARK CENTER DR	Present	N	N	45.5
F027136	PARK CENTER DR	5	Metro West	PARK CENTER DR & UNNAMED RD	NE	W	1588 PARK CENTER DR	Present	N	N	45.5
F027134	PARK CENTER DR	5	Metro West	PARK CENTER DR & UNNAMED RD	W	NE	1603 S HIWASSEE RD	Present	N	N	45.5
F027122	PARK CENTER DR	5	Metro West	PARK CENTER DR & UNNAMED RD	N	SW	1768 PARK CENTER DR	Present	N	N	45.5
F027126	PARK CENTER DR	5	Metro West	PARK CENTER DR & UNNAMED RD	NW	SW	6488 CURRIN DR	Present	N	N	45.5
F027135	PARK CENTER DR	5	Metro West	PARK CENTER DR & UNNAMED RD	NW	E	1588 PARK CENTER DR	Present	N	N	45.5
F027125	PARK CENTER DR	5	Metro West	PARK CENTER DR & UNNAMED RD	SW	NE	6488 CURRIN DR	Present	N	N	45.5
F027133	PARK CENTER DR	5	Metro West	PARK CENTER DR & UNNAMED RD	N	SW	1507 S HIWASSEE RD	Present	N	N	45.5

Ramp ID	Street Name	Comm. District	Neighborhood	Intersection	Intersect. Quadrant	Ped. Travel Direction	Nearest Parcel Address	Status	Marked Crossing	Midblock Crossing	Sidewalk Priority
F009112	BROOME ST	5	New Malibu	BROOME ST & AMERICA ST	SE	NA	4662 AMERICA ST	Present	N	N	45.5
F009093	BROOME ST	5	New Malibu	BROOME ST & AMERICA ST	SW	NA	719 CORNELIA CT	Present	N	N	45.5
F000992	HAUGHTON LN	5	Metro West	GROSVENOR LN & HAUGHTON LN & PICCADILLY LN	NE	W	6501 GROSVENOR LN	Present	N	N	45.0
F003140	ARNOLD PALMER DR	5	Metro West	ARNOLD PALMER DR & TWAIN ST	SW	NA	6101 ARNOLD PALMER DR	Present	N	N	45.0
F001088	HAUGHTON LN	5	Metro West	HAUGHTON LN & BERKS CT	W	NA	642 BERKS CT	Present	N	N	45.0
F001092	HAUGHTON LN	5	Metro West	HAUGHTON LN & BERKS CT	N	NA	6449 HAUGHTON LN	Present	N	N	45.0
F000996	HAUGHTON LN	5	Metro West	GROSVENOR LN & HAUGHTON LN & PICCADILLY LN	NE	S	6501 GROSVENOR LN	Present	N	N	45.0
F028747	CONROY RD	5	Kirkman South	CONROY RD & UNNAMED RD	NE	W	5501 CONROY RD	N/A, No Curb	N	N	44.5
F028914	CONROY RD	5	Kirkman South	CONROY RD & UNNAMED RD	NE	W	4675 S KIRKMAN RD	N/A, No Curb	N	N	44.5
F028913	CONROY RD	5	Kirkman South	CONROY RD & UNNAMED RD	NW	E	4675 S KIRKMAN RD	N/A, No Curb	N	N	44.5
F028748	CONROY RD	5	Kirkman South	CONROY RD & UNNAMED RD	NW	E	5501 CONROY RD	N/A, No Curb	N	N	44.5
F023679	DUTTON DR	5	Mercy Drive	MID BLOCK DUTTON DR	SE	NW	4700 DUTTON DR	Present	N	Y	44.5
F006059	BAYBERRY HOMES RD	5	Timberleaf	BLUEBERRY DR & BAYBERRY HOMES RD	NW	NA	5409 BAYBERRY HOMES RD	Present	N	N	44.5
F006041	BAYBERRY HOMES RD	5	Timberleaf	BLUEBERRY DR & BAYBERRY HOMES RD	NE	NA	5405 BAYBERRY HOMES RD	Present	N	N	44.5
F006688	LOBELIA DR	5	Timberleaf	LOBELIA DR & LUNA NEGRA DR	N	SW	5155 LUNA NEGRA DR	Present	Y	N	44.5
F005997	TIMBERLEAF BLVD	5	Timberleaf	WOOD CROSSING ST & TIMBERLEAF BLVD	NW	NA	5345 TIMBERLEAF BLVD	Present	N	N	44.5
F006033	TIMBERLEAF BLVD	5	Timberleaf	TIMBERLEAF BLVD & BAYBERRY HOMES RD	NW	NA	5401 BAYBERRY HOMES RD	Present	N	N	44.5
F005949	TIMBERLEAF BLVD	5	Timberleaf	CEDAR LN & TIMBERLEAF BLVD	N	NA	5353 TIMBERLEAF BLVD	Present	N	N	44.5
F006001	WOOD CROSSING ST	5	Timberleaf	GREYS FERRY RD & WOOD CROSSING ST	N	NA	634 GREYS FERRY RD	Present	N	N	44.5
F013531	BLUEBERRY DR	5	Timberleaf	BLUEBERRY DR & BLUEBERRY DR (BEND)	SW	NA	5409 BAYBERRY HOMES RD	Present	N	N	44.5
F013528	BAYBERRY HOMES RD	5	Timberleaf	BLUEBERRY DR & BAYBERRY HOMES RD	NW	NA	5409 BAYBERRY HOMES RD	Present	N	N	44.5
F013533	BAYBERRY HOMES RD	5	Timberleaf	BLUEBERRY DR & BAYBERRY HOMES RD	NW	NA	5409 BAYBERRY HOMES RD	Present	N	N	44.5
F001156	PARK CENTER DR	5	Metro West	PARK CENTER DR & CURRIN DR	W	NA	6488 CURRIN DR	Present	N	N	44.0
F027131	CURRIN DR	5	Metro West	CURRIN DR & UNNAMED RD	NW	SE	1603 S HIWASSEE RD	Present	N	N	44.0

Ramp ID	Street Name	Comm. District	Neighborhood	Intersection	Intersect. Quadrant	Ped. Travel Direction	Nearest Parcel Address	Status	Marked Crossing	Midblock Crossing	Sidewalk Priority
F027132	CURRIN DR	5	Metro West	CURRIN DR & UNNAMED RD	NE	NW	1603 S HIWASSEE RD	Present	N	N	44.0
F001040	HAUGHTON LN	5	Metro West	HAUGHTON LN & PICCADILLY LN & ST EDMUNDS LN	NE	NA	6583 HAUGHTON LN	Present	N	N	43.0
F001462	HAUGHTON LN	5	Metro West	HAUGHTON LN & CHARING CT	SE	NA	6540 HAUGHTON LN	Present	N	N	43.0
F000952	HAUGHTON LN	5	Metro West	HAUGHTON LN & PICCADILLY LN & ST EDMUNDS LN	NW	NA	650 SAINT EDMUNDS LN	Present	N	N	43.0
F001032	HAUGHTON LN	5	Metro West	HAUGHTON LN & PICCADILLY LN & ST EDMUNDS LN	SE	W	6582 HAUGHTON LN	Present	N	N	43.0
F001104	HAUGHTON LN	5	Metro West	HAUGHTON LN & CHARING CT	SW	NA	652 CHARING CT	Present	N	N	43.0
F000964	HAUGHTON LN	5	Metro West	HAUGHTON LN & PICCADILLY LN & ST EDMUNDS LN	SW	NA	6636 PICCADILLY LN	Present	N	N	43.0
F001036	HAUGHTON LN	5	Metro West	HAUGHTON LN & PICCADILLY LN & ST EDMUNDS LN	SE	N	6582 HAUGHTON LN	Present	N	N	43.0
F009123	CARTER ST	5	New Malibu	CARTER ST & BROOME ST	SE	N	4660 CARTER ST	Present	N	N	42.5
F009119	CARTER ST	5	New Malibu	CARTER ST & BROOME ST	SE	W	4660 CARTER ST	Present	N	N	42.5
F009109	BROOME ST	5	New Malibu	BROOME ST & AMERICA ST	NE	S	4661 AMERICA ST	Present	N	N	42.5
F009105	BROOME ST	5	New Malibu	BROOME ST & AMERICA ST	NE	W	4661 AMERICA ST	Present	N	N	42.5
F009097	BROOME ST	5	New Malibu	BROOME ST & AMERICA ST	NW	NA	601 CORNELIA CT	Present	N	N	42.5
F013803	LAWNE BLVD	5	Mercy Drive	LAWNE BV & LAWNE CT	E	NA	1213 LAWNE BLVD	Present	N	N	41.5
F003136	ARNOLD PALMER DR	5	Metro West	ARNOLD PALMER DR & TWAIN ST	NW	NA	6101 ARNOLD PALMER DR	Present	N	N	40.0
F000984	HAUGHTON LN	5	Metro West	GROSVENOR LN & HAUGHTON LN & PICCADILLY LN	NW	S	6500 GROSVENOR LN	Present	N	N	39.0
F001466	HAUGHTON LN	5	Metro West	HAUGHTON LN & BELLHURST CT	SW	NA	6524 HAUGHTON LN	Present	N	N	39.0
F001004	HAUGHTON LN	5	Metro West	GROSVENOR LN & HAUGHTON LN & PICCADILLY LN	SE	NA	6474 HAUGHTON LN	Present	N	N	39.0
F001470	HAUGHTON LN	5	Metro West	HAUGHTON LN & BELLHURST CT	SE	NA	6516 HAUGHTON LN	Present	N	N	39.0
F001000	HAUGHTON LN	5	Metro West	GROSVENOR LN & HAUGHTON LN & PICCADILLY LN	SW	NA	6435 PICCADILLY LN	Present	N	N	39.0
F000988	HAUGHTON LN	5	Metro West	GROSVENOR LN & HAUGHTON LN & PICCADILLY LN	NW	E	6500 GROSVENOR LN	Present	N	N	39.0
F007606	OAKFORD WAY	5	Timberleaf	WOOD CROSSING ST & OAKFORD WAY	SE	NA	5460 WOOD CROSSING ST	Present	N	N	38.5
F007601	OAKFORD WAY	5	Timberleaf	WOOD CROSSING ST & OAKFORD WAY	NE	NA	621 OAKFORD WAY	Present	N	N	35.5
F028564	BRUTON BLVD	6	Richmond Heights	BRUTON BLVD & UNNAMED RD	NW	S	2100 BRUTON BLVD	Present	N	N	93.5

Ramp ID	Street Name	Comm. District	Neighborhood	Intersection	Intersect. Quadrant	Ped. Travel Direction	Nearest Parcel Address	Status	Marked Crossing	Midblock Crossing	Sidewalk Priority
F028563	BRUTON BLVD	6	Richmond Heights	BRUTON BLVD & UNNAMED RD	SW	N	2100 BRUTON BLVD	Present	N	N	93.5
F003737	W GORE ST	6	Lorna Doone	PLYMOUTH AVE & W GORE ST	SE		903 PLYMOUTH AVE	Present	N	N	91.5
F031973	BRUTON BV	6	Richmond Estates	BRUTON BV & UNNAMED DRIVEWAY	SW	N	2500 BRUTON BLVD	N/A, No Curb	N	N	91.0
F031974	BRUTON BV	6	Richmond Estates	BRUTON BV & UNNAMED DRIVEWAY	NW	S	2500 BRUTON BLVD	N/A, No Curb	N	N	91.0
F028386	BRUTON BLVD	6	Richmond Estates	BRUTON BLVD & UNNAMED RD	NE	S	2500 BRUTON BLVD	N/A, No Curb	N	N	91.0
F028384	BRUTON BLVD	6	Richmond Estates	BRUTON BLVD & UNNAMED RD	SW	N	4077 PRINCE HALL BLVD	N/A, No Curb	N	N	91.0
F028387	BRUTON BLVD	6	Richmond Estates	BRUTON BLVD & UNNAMED RD	SW	N	2500 BRUTON BLVD	N/A, No Curb	N	N	91.0
F028385	BRUTON BLVD	6	Richmond Estates	BRUTON BLVD & UNNAMED RD	NW	S	4077 PRINCE HALL BLVD	N/A, No Curb	N	N	91.0
F002129	ORANGE CENTER BLVD	6	Clear Lake	ORANGE CENTER BLVD & S DOLLINS AVE	SW		2100 ORANGE CENTER BLVD	Present	N	N	90.0
F006426	S JOHN YOUNG PKWY	6	Lake Sunset	C R SMITH ST & S JOHN YOUNG PKWY	SW	E	3000 C R SMITH ST	Present	Y	N	90.0
F008622	S JOHN YOUNG PKWY	6	Lake Sunset	C R SMITH ST & S JOHN YOUNG PKWY	SW	N	3000 C R SMITH ST	Present	Y	N	90.0
F003733	W GORE ST	6	Lorna Doone	PLYMOUTH AVE & W GORE ST	SW		900 PLYMOUTH AVE	Present	N	N	90.0
F003729	W GORE ST	6	Lorna Doone	W GORE ST & MACK AVE	SE		901 MACK AVE	Present	N	N	90.0
F004042	S PARRAMORE AVE	6	Holden Heights	CITRUS ST & S PARRAMORE AVE	SW	N	1040 S PARRAMORE AVE	Present	N	N	89.5
F003721	W GORE ST	6	Holden Heights	W GORE ST & S RIO GRANDE AVE	SE	W	1512 W GORE ST	Present	Y	N	89.0
F028123	S RIO GRANDE AVE	6	Holden Heights	S RIO GRANDE AVE & W GORE ST	SE	N	1512 W GORE ST	Present	N	N	89.0
F000605	ORANGE CENTER BLVD	6	Lake Sunset	S TEXAS AVE & ORANGE CENTER BLVD	NE		2021 ORANGE CENTER BLVD	Present	Y	N	89.0
F003725	W GORE ST	6	Lorna Doone	W GORE ST & MACK AVE	SW		1500 W GORE ST	Present	N	N	89.0
F003749	W GORE ST	6	Holden/Parramore	W GORE ST & WOODS AVE	SW		1100 WOODS AVE	Present	Y	N	88.5
F029821	BRUTON BV	6	Johnson Village	BRUTON BV & UNNAMED DRIVEWAY	NE	S	3000 S JOHN YOUNG PKWY	Present	N	N	88.5
F029820	BRUTON BV	6	Johnson Village	BRUTON BV & UNNAMED DRIVEWAY	SE	N	3000 S JOHN YOUNG PKWY	Present	N	N	88.5
F002133	ORANGE CENTER BLVD	6	Clear Lake	ORANGE CENTER BLVD & S DOLLINS AVE	SE		2040 ORANGE CENTER BLVD	Present	N	N	88.0
F028834	METROWEST BLVD	6	Eagles Nest	METROWEST BLVD & UNNAMED RD	S	NE	5326 METROWEST BLVD	N/A, No Curb	Y	N	88.0
F028835	METROWEST BLVD	6	Eagles Nest	METROWEST BLVD & UNNAMED RD	E	SW	5326 METROWEST BLVD	N/A, No Curb	Y	N	88.0

Ramp ID	Street Name	Comm. District	Neighborhood	Intersection	Intersect. Quadrant	Ped. Travel Direction	Nearest Parcel Address	Status	Marked Crossing	Midblock Crossing	Sidewalk Priority
F028836	METROWEST BLVD	6	Eagles Nest	METROWEST BLVD & UNNAMED RD	E	NW	5326 METROWEST BLVD	N/A, No Curb	Y	N	88.0
F028641	BRUTON BLVD	6	Johnson Village	BRUTON BLVD & UNNAMED RD	SE	N	1723 BRUTON BLVD	Present	N	N	87.5
F028782	COLUMBIA ST	6	Johnson Village	COLUMBIA ST & UNNAMED RD	NE	W	1200 CROOMS AVE	Present	N	N	87.5
F028781	COLUMBIA ST	6	Johnson Village	COLUMBIA ST & UNNAMED RD	NW	E	3916 COLUMBIA ST	Present	N	N	87.5
F028642	BRUTON BLVD	6	Johnson Village	BRUTON BLVD & UNNAMED RD	NE	S	1723 BRUTON BLVD	Present	N	N	87.5
F028561	BRUTON BLVD	6	Johnson Village	BRUTON BLVD & UNNAMED RD	SE	N	1977 BRUTON BLVD	Present	N	N	87.5
F028562	BRUTON BLVD	6	Johnson Village	BRUTON BLVD & UNNAMED RD	NE	S	1977 BRUTON BLVD	Present	N	N	87.5
F003514	COLUMBIA ST	6	Johnson Village	CROOMS AVE & COLUMBIA ST	SW	NA	1200 CROOMS AVE	Present	N	N	87.5
F028692	C R SMITH ST	6	Lake Sunset	C R SMITH ST & UNNAMED RD	SE	W	3000 C R SMITH ST	N/A, No Curb	N	N	87.5
F028693	C R SMITH ST	6	Lake Sunset	C R SMITH ST & UNNAMED RD	SW	E	3000 C R SMITH ST	N/A, No Curb	N	N	87.5
F028659	C R SMITH ST	6	Lake Sunset	C R SMITH ST & UNNAMED RD	SW	E	3114 C R SMITH ST	Present	N	N	87.5
F003510	COLUMBIA ST	6	Johnson Village	CROOMS AVE & COLUMBIA ST	SE	NA	3814 COLUMBIA ST	Present	N	N	86.0
F003506	COLUMBIA ST	6	Johnson Village	MABLE BUTLER AVE & COLUMBIA ST	SW	NA	3600 COLUMBIA ST	Present	Y	N	86.0
F007301	COLUMBIA ST	6	Washington Shores	COLUMBIA ST & UNNAMED STREET	NW	NA	3705 W COLUMBIA ST	Present	N	N	86.0
F008705	COLUMBIA ST	6	Washington Shores	COLUMBIA ST & DREW AVE	NE	NA	3901 COLUMBIA ST	Present	N	N	86.0
F004149	S RIO GRANDE AVE	6	Holden Heights	S RIO GRANDE AVE & MONTE CARLO TRL	NE		1023 S RIO GRANDE AVE	Present	N	N	85.0
F003498	COLUMBIA ST	6	Johnson Village	COLUMBIA ST & BETHUNE DR	SW	NA	3527 N WILTS CIR	Present	N	N	85.0
F003502	COLUMBIA ST	6	Johnson Village	MABLE BUTLER AVE & COLUMBIA ST	SE	NA	3527 N WILTS CIR	Present	Y	N	85.0
F008700	COLUMBIA ST	6	Washington Shores	MABLE BUTLER AVE & COLUMBIA ST	NW	NA	3615 COLUMBIA ST	Present	Y	N	85.0
F008691	COLUMBIA ST	6	Washington Shores	COLUMBIA ST & BETHUNE DR	NW	NA	3501 COLUMBIA ST	Present	N	N	85.0
F008696	COLUMBIA ST	6	Washington Shores	MABLE BUTLER AVE & COLUMBIA ST	NE	NA	NONE	Present	Y	N	85.0
F007297	COLUMBIA ST	6	Washington Shores	COLUMBIA ST & UNNAMED STREET	NE	NA	3615 COLUMBIA ST	Present	N	N	85.0
F028873	ORANGE CENTER BLVD	6	Clear Lake	ORANGE CENTER BLVD & UNNAMED RD	SE	W	2912 ORANGE CENTER BLVD	N/A, No Curb	N	N	84.5
F028874	ORANGE CENTER BLVD	6	Clear Lake	ORANGE CENTER BLVD & UNNAMED RD	SW	E	2912 ORANGE CENTER BLVD	N/A, No Curb	N	N	84.5

Ramp ID	Street Name	Comm. District	Neighborhood	Intersection	Intersect. Quadrant	Ped. Travel Direction	Nearest Parcel Address	Status	Marked Crossing	Midblock Crossing	Sidewalk Priority
F008631	S JOHN YOUNG PKWY	6	Clear Lake	S JOHN YOUNG PKWY & ORANGE CENTER BLVD	SW	N	2912 ORANGE CENTER BLVD	Present	Y	N	84.5
F007721	S GOLDWYN AVE	6	Clear Lake	ROGERS DR & S GOLDWYN AVE & ORANGE CENTER BLVD	SE	N	901 S GOLDWYN AVE	Present	Y	N	84.5
F007953	S GOLDWYN AVE	6	Clear Lake	ROGERS DR & S GOLDWYN AVE & ORANGE CENTER BLVD	SE	W	901 S GOLDWYN AVE	Present	Y	N	84.5
F028869	ORANGE CENTER BLVD	6	Lake Sunset	ORANGE CENTER BLVD & UNNAMED RD	NW	E	3099 ORANGE CENTER BLVD	Present	N	N	84.5
F028867	ORANGE CENTER BLVD	6	Lake Sunset	ORANGE CENTER BLVD & UNNAMED RD	NE	W	3114 C R SMITH ST	Present	N	N	84.5
F028868	ORANGE CENTER BLVD	6	Lake Sunset	ORANGE CENTER BLVD & UNNAMED RD	NW	E	3114 C R SMITH ST	Present	N	N	84.5
F028870	ORANGE CENTER BLVD	6	Lake Sunset	ORANGE CENTER BLVD & UNNAMED RD	NE	W	3099 ORANGE CENTER BLVD	Present	N	N	84.5
F028871	ORANGE CENTER BLVD	6	Lake Sunset	ORANGE CENTER BLVD & UNNAMED RD	NW	E	3099 ORANGE CENTER BLVD	Present	N	N	84.5
F028872	ORANGE CENTER BLVD	6	Lake Sunset	ORANGE CENTER BLVD & UNNAMED RD	NE	W	3099 ORANGE CENTER BLVD	Present	N	N	84.5
F000609	ORANGE CENTER BLVD	6	Lake Sunset	S TEXAS AVE & ORANGE CENTER BLVD	NW		2205 ORANGE CENTER BLVD	Present	Y	N	84.5
F000613	ORANGE CENTER BLVD	6	Lake Sunset	S OHIO AVE & ORANGE CENTER BLVD	NE	W	2205 ORANGE CENTER BLVD	Present	Y	N	84.5
F007706	S GOLDWYN AVE	6	Lake Sunset	ROGERS DR & S GOLDWYN AVE & ORANGE CENTER BLVD	NE	NA	725 GOLDWYN AVE	Present	Y	N	84.5
F013451	S JOHN YOUNG PKWY	6	Lake Sunset	S JOHN YOUNG PKWY & ORANGE CENTER BLVD	NW	NA	2919 ORANGE CENTER BLVD	Present	Y	N	84.5
F028761	COLUMBIA ST	6	Roosevelt Park	COLUMBIA ST & UNNAMED RD	NW	W	4001 COLUMBIA ST	N/A, No Curb	N	N	84.5
F028762	COLUMBIA ST	6	Roosevelt Park	COLUMBIA ST & UNNAMED RD	NE	W	4001 COLUMBIA ST	N/A, No Curb	N	N	84.5
F003526	COLUMBIA ST	6	Roosevelt Park	COLUMBIA ST & FLORENCE AVE	SE	NA	4094 COLUMBIA ST	Present	Y	N	84.5
F008733	COLUMBIA ST	6	Roosevelt Park	COLUMBIA ST & BRUTON BLVD & HENTON LN	NW	E	4001 W COLUMBIA ST	Present	Y	N	84.5
F008746	COLUMBIA ST	6	Roosevelt Park	COLUMBIA ST & FLORENCE AVE	NE	NA	4093 W COLUMBIA ST	Present	Y	N	84.5
F008742	COLUMBIA ST	6	Roosevelt Park	COLUMBIA ST & BRUTON BLVD & HENTON LN	NW	S	4001 W COLUMBIA ST	Present	Y	N	84.5
F007716	S GOLDWYN AVE	6	Washington Shores	ROGERS DR & S GOLDWYN AVE & ORANGE CENTER BLVD	NW	S	3301 ROGERS DR	Present	Y	N	84.5
F008728	COLUMBIA ST	6	Washington Shores	COLUMBIA ST & BRUTON BLVD & HENTON LN	NE	W	3981 COLUMBIA ST	Present	Y	N	84.5
F007846	S GOLDWYN AVE	6	Washington Shores	S GOLDWYN AVE & ECCLESTON ST	NW	NA	OPPOSITE 685 S GOLDWYN AVE	Present	Y	N	84.5
F008719	COLUMBIA ST	6	Washington Shores	COLUMBIA ST & OLA DR	NW	NA	3941 COLUMBIA ST	Present	N	N	84.5
F007854	S GOLDWYN AVE	6	Washington Shores	S GOLDWYN AVE & NORTH LAKE MANN DR	MEDIAN	S	OPPOSITE 671 S GOLDWYN AVE	Present	Y	N	84.5

Ramp ID	Street Name	Comm. District	Neighborhood	Intersection	Intersect. Quadrant	Ped. Travel Direction	Nearest Parcel Address	Status	Marked Crossing	Midblock Crossing	Sidewalk Priority
F007850	S GOLDWYN AVE	6	Washington Shores	S GOLDWYN AVE & NORTH LAKE MANN DR	SW	NA	OPPOSITE 671 S GOLDWYN AVE	Present	Y	N	84.5
F007859	S GOLDWYN AVE	6	Washington Shores	S GOLDWYN AVE & NORTH LAKE MANN DR	MEDIAN	N	NONE	Present	Y	N	84.5
F007711	S GOLDWYN AVE	6	Washington Shores	ROGERS DR & S GOLDWYN AVE & ORANGE CENTER BLVD	NW	E	3301 ROGERS DR	Present	Y	N	84.5
F008636	S JOHN YOUNG PKWY	6	Clear Lake	S JOHN YOUNG PKWY & ORANGE CENTER BLVD	SW	E	2912 ORANGE CENTER BLVD	Present	Y	N	84.0
F004193	S RIO GRANDE AVE	6	Clear Lake	S RIO GRANDE AVE & MONTE CARLO TRL	NW		1600 W GORE ST	Present	N	N	84.0
F008626	S JOHN YOUNG PKWY	6	Lake Sunset	S JOHN YOUNG PKWY & ORANGE CENTER BLVD	NW	NA	2919 ORANGE CENTER BLVD	Present	Y	N	84.0
F008710	COLUMBIA ST	6	Washington Shores	COLUMBIA ST & DREW AVE	NW	NA	1110 DREW AVE	Present	N	N	83.0
F004300	BRUTON BLVD	6	Catalina	BRUTON BLVD & UNNAMED ACCESS RD	NE	NA	3000 S JOHN YOUNG PKWY	Present	Y	N	82.5
F008654	S JOHN YOUNG PKWY	6	Clear Lake	COLUMBIA ST & S JOHN YOUNG PKWY	N	NA	1202 S JOHN YOUNG PKWY	Present	Y	N	82.5
F013459	S JOHN YOUNG PKWY	6	Clear Lake	S JOHN YOUNG PKWY & MONTE CARLO TRL	NW	NA	2921 MONTE CARLO TRL	Present	Y	N	82.5
F028927	S TAMPA AVE	6	Lake Sunset	S TAMPA AVE & UNNAMED RD	SW	N	776 S TAMPA AVE	N/A, No Curb	N	N	82.5
F028928	S TAMPA AVE	6	Lake Sunset	S TAMPA AVE & UNNAMED RD	NW	S	776 S TAMPA AVE	N/A, No Curb	N	N	82.5
F002049	S TAMPA AVE	6	Lake Sunset	JACOBS PL & S TAMPA AVE	SW		764 S TAMPA AVE	Present	Y	N	82.5
F028639	BRUTON BLVD	6	Richmond Heights	BRUTON BLVD & UNNAMRD RD	SW	N	1960 BRUTON BLVD	N/A, No Curb	N	N	81.5
F028644	BRUTON BLVD	6	Richmond Heights	BRUTON BLVD & UNNAMED RD	NW	S	1960 BRUTON BLVD	N/A, No Curb	N	N	81.5
F028643	BRUTON BLVD	6	Richmond Heights	BRUTON BLVD & UNNAMED RD	SW	N	1960 BRUTON BLVD	N/A, No Curb	N	N	81.5
F028640	BRUTON BLVD	6	Richmond Heights	BRUTON BLVD & UNNAMRD RD	NW	S	1960 BRUTON BLVD	N/A, No Curb	N	N	81.5
F024953	ECCLESTON ST	6	Washington Shores	BETHUNE DR & ECCLESTON ST	NE	W	N LAKE MANN DR	Present	N	N	81.5
F024950	ECCLESTON ST	6	Washington Shores	ECCLESTON ST & WEST LAKE MANN DR	NE	W	650 W LAKE MANN DR	Present	N	N	81.5
F024956	ECCLESTON ST	6	Washington Shores	BETHUNE DR & ECCLESTON ST	SE	W	3600 ECCLESTON ST	Present	N	N	81.5
F007833	S GOLDWYN AVE	6	Washington Shores	SPAULDING RD & S GOLDWYN AVE	NW	NA	3600 ECCLESTON ST	Present	Y	N	81.5
F024957	ECCLESTON ST	6	Washington Shores	BETHUNE DR & ECCLESTON ST	SW	W	3600 ECCLESTON ST	Present	N	N	81.5
F024947	ECCLESTON ST	6	Washington Shores	ECCLESTON ST & WEST LAKE MANN DR	SE	W	3600 ECCLESTON ST	Present	N	N	81.5
F024952	ECCLESTON ST	6	Washington Shores	BETHUNE DR & ECCLESTON ST	NW	NA	650 W LAKE MANN DR	Present	N	N	81.5

Ramp ID	Street Name	Comm. District	Neighborhood	Intersection	Intersect. Quadrant	Ped. Travel Direction	Nearest Parcel Address	Status	Marked Crossing	Midblock Crossing	Sidewalk Priority
F007842	S GOLDWYN AVE	6	Washington Shores	S GOLDWYN AVE & ECCLESTON ST	SW	NA	3600 ECCLESTON ST	Present	Y	N	81.5
F002984	S PARRAMORE AVE	6	Holden Heights	CONROY ST & S PARRAMORE AVE	SE	W	1503 S PARRAMORE AVE	Present	N	N	80.5
F008791	S IVEY LN	6	Lake Mann Gardens	COLUMBIA ST & S IVEY LN	SE	NA	1075 S IVEY LN	Present	Y	N	80.5
F004336	BRUTON BLVD	6	Johnson Village	WILTS ST & BRUTON BLVD	SE	NA	3938 WILTS ST	Present	N	N	80.0
F003677	BRUTON BLVD	6	Richmond Heights	BRUTON BLVD & FORD ST	NW	NA	1616 BRUTON BLVD	Present	N	N	80.0
F003752	BRUTON BLVD	6	Richmond Heights	BRUTON BLVD & NIMONS ST	NW	NA	4001 NIMONS ST	Present	N	N	80.0
F003618	BRUTON BLVD	6	Richmond Heights	BRUTON BLVD & CEPEDA ST	SW	NA	1602 BRUTON BLVD	Present	N	N	80.0
F003748	BRUTON BLVD	6	Richmond Heights	BRUTON BLVD & FORD ST	SW	NA	4004 FORD ST	Present	N	N	80.0
F003756	BRUTON BLVD	6	Richmond Heights	BRUTON BLVD & NIMONS ST	SW	NA	1750 BRUTON BLVD	Present	N	N	80.0
F003626	BRUTON BLVD	6	Richmond Heights	BRUTON BLVD & GAY NELL CT	SW	NA	1616 BRUTON BLVD	Present	N	N	80.0
F003622	BRUTON BLVD	6	Richmond Heights	BRUTON BLVD & GAY NELL CT	NW	NA	1602 BRUTON BLVD	Present	N	N	80.0
F003799	W GORE ST	6	Holden Heights	I-4 ON RAMP W & W GORE ST	SE		NONE	Present	N	N	79.5
F003795	W GORE ST	6	Holden Heights	I-4 ON RAMP W & W GORE ST	SW		626 W GORE ST	Present	N	N	79.5
F008658	COLUMBIA ST	6	Clear Lake	COLUMBIA ST & S GOLDWYN AVE & LAKE PARK CT	NE	S	3283 COLUMBIA ST	Present	Y	N	78.5
F007982	S GOLDWYN AVE	6	Clear Lake	S GOLDWYN AVE & MONTE CARLO TRL	NE	NA	1001 GOLDWYN AVE	Present	Y	N	78.5
F007963	S GOLDWYN AVE	6	Clear Lake	PIEDMONT ST & S GOLDWYN AVE	SE	NA	1001 GOLDWYN AVE	Present	N	N	78.5
F008755	COLUMBIA ST	6	Roosevelt Park	COLUMBIA ST & AMAROS AVE	NE	NA	4195 COLUMBIA ST	Present	Y	N	78.5
F003530	COLUMBIA ST	6	Roosevelt Park	COLUMBIA ST & FLORENCE AVE	SW	NA	4104 COLUMBIA ST	Present	Y	N	78.5
F003534	COLUMBIA ST	6	Roosevelt Park	COLUMBIA ST & AMAROS AVE	SE	NA	1201 AMAROS AVE	Present	Y	N	78.5
F008751	COLUMBIA ST	6	Roosevelt Park	COLUMBIA ST & FLORENCE AVE	NW	NA	4101 COLUMBIA ST	Present	Y	N	78.5
F008668	COLUMBIA ST	6	Washington Shores	COLUMBIA ST & S GOLDWYN AVE & LAKE PARK CT	NE	NA	1138 S GOLDWYN AVE	Present	Y	N	78.5
F008645	S JOHN YOUNG PKWY	6	Clear Lake	S JOHN YOUNG PKWY & MONTE CARLO TRL	NW	NA	2921 MONTE CARLO TRL	Present	Y	N	78.0
F003448	LESCOT LN	6	Carver Shores	LESCOT LN & LANETTE ST	NW	NA	4811 E LANETTE ST	Present	N	N	77.5
F003452	LESCOT LN	6	Carver Shores	LESCOT LN & LANETTE ST	SW	NA	4814 E LANETTE ST	Present	N	N	77.5

Ramp ID	Street Name	Comm. District	Neighborhood	Intersection	Intersect. Quadrant	Ped. Travel Direction	Nearest Parcel Address	Status	Marked Crossing	Midblock Crossing	Sidewalk Priority
F004034	CITRUS ST	6	Holden Heights	CITRUS ST & S LEE AVE	SE		1027 S LEE AVE	Present	N	N	77.5
F004038	CITRUS ST	6	Holden Heights	CITRUS ST & S LEE AVE	SW		1016 S LEE AVE	Present	N	N	77.5
F003490	COLUMBIA ST	6	Johnson Village	COLUMBIA ST & S GOLDWYN AVE & LAKE PARK CT	SW	E	3410 COLUMBIA ST	Present	Y	N	77.5
F003486	COLUMBIA ST	6	Johnson Village	COLUMBIA ST & S GOLDWYN AVE & LAKE PARK CT	SW	N	3410 COLUMBIA ST	Present	Y	N	77.5
F002927	BRUTON BLVD	6	Roosevelt Park	BOOKER ST & BRUTON BLVD	SW	NA	OPPOSITE 4003 BOOKER ST	Present	N	N	77.0
F003614	BRUTON BLVD	6	Roosevelt Park	BRUTON BLVD & CEPEDA ST	NW	NA	1502 BRUTON BLVD	Present	N	N	77.0
F004205	S RIO GRANDE AVE	6	Clear Lake	S RIO GRANDE AVE & ACME ST	SW	N	1140 S RIO GRANDE AVE	Present	N	N	76.0
F004946	COLUMBIA ST	6	Holden Heights	COLUMBIA ST & S LEE AVE	SE		810 W COLUMBIA ST	Present	N	N	76.0
F004572	KIRKLAND BLVD	6	Richmond Heights	KIRKLAND BLVD & MANTILLA AVE	SE	NA	4154 KIRKLAND BLVD	Present	Y	N	76.0
F029309	ROGERS DR	6	Washington Shores	ROGERS DR & UNNAMED RD	SE	W	3504 ROGERS DR	Present	Y	N	76.0
F029310	ROGERS DR	6	Washington Shores	ROGERS DR & UNNAMED RD	SW	E	3504 ROGERS DR	Present	Y	N	76.0
F008895	BUNCHE ST	6	Washington Shores	BUNCHE ST & DREW AVE	SE	NA	3830 BUNCHE ST	Present	N	N	76.0
F008849	LAKE MANN DR	6	Washington Shores	LAKE MANN DR & ROGERS DR	NW	NA	944 W LAKE MANN DR	Present	Y	N	76.0
F007781	LAKE MANN DR	6	Washington Shores	LAKE MANN DR & ROGERS DR	SE	NA	3600 ROGERS DR	Present	Y	N	76.0
F006307	ROGERS DR	6	Washington Shores	WOODEN BLVD & ROGERS DR	NW	E	940 WOODEN BLVD	Present	Y	N	76.0
F008913	BUNCHE ST	6	Washington Shores	BUNCHE ST & DREW AVE	NE	NA	1017 DREW AVE	Present	N	N	76.0
F013456	S JOHN YOUNG PKWY	6	Clear Lake	S JOHN YOUNG PKWY & MONTE CARLO TRL	NW	NA	2921 MONTE CARLO TRL	Present	Y	N	75.5
F008650	S JOHN YOUNG PKWY	6	Clear Lake	S JOHN YOUNG PKWY & MONTE CARLO TRL	SW	NA	3032 MONTE CARLO TRL	Present	Y	N	75.5
F027177	S WESTMORELAND DR	6	Holden Heights	S WESTMORELAND DR & UNNAMED RD	NW	S	1000 W GORE ST	Present	N	N	75.5
F027176	S WESTMORELAND DR	6	Holden Heights	S WESTMORELAND DR & UNNAMED RD	SW	N	1000 W GORE ST	Present	N	N	75.5
F002632	S PARRAMORE AVE	6	Holden Heights	W MILLER AVE & S PARRAMORE AVE & W MILLER ST	SW		702 W MILLER AVE	Present	N	N	75.5
F003635	S WESTMORELAND DR	6	Holden Heights	MID BLOCK S WESTMORELAND DR	S	E	1000 W GORE ST	Present	Y	Y	75.5
F003611	S WESTMORELAND DR	6	Holden Heights	CITRUS ST & S WESTMORELAND DR	NW	S	1000 W GORE ST	Present	Y	N	75.5
F002923	BRUTON BLVD	6	Roosevelt Park	BOOKER ST & BRUTON BLVD	NW	NA	4003 BOOKER ST	Present	N	N	75.5

Ramp ID	Street Name	Comm. District	Neighborhood	Intersection	Intersect. Quadrant	Ped. Travel Direction	Nearest Parcel Address	Status	Marked Crossing	Midblock Crossing	Sidewalk Priority
F002931	BRUTON BLVD	6	Roosevelt Park	MINOSO ST & BRUTON BLVD	SW	NA	1300 BRUTON BLVD	Present	Y	N	75.5
F002671	ELESE ST	6	Carver Shores	ELESE ST & DEEROCK DR	NW	NA	5105 ELESE ST	Present	N	N	75.0
F002643	DEEROCK DR	6	Carver Shores	DEEROCK DR & LANETTE ST	SW	NA	5102 LANETTE ST	Present	N	N	75.0
F002639	DEEROCK DR	6	Carver Shores	DEEROCK DR & LANETTE ST	NW	NA	5101 LANETTE ST	Present	N	N	75.0
F028842	METROWEST BLVD	6	Eagles Nest	METROWEST BLVD & UNNAMED RD	NE	SW	5353 METROWEST BLVD	N/A, No Curb	Y	N	75.0
F028841	METROWEST BLVD	6	Eagles Nest	METROWEST BLVD & UNNAMED RD	NW	NE	5353 METROWEST BLVD	N/A, No Curb	Y	N	75.0
F017257	INDIANA ST	6	Holden Heights	INDIANA ST & NIEUPOUR LN	SW	N	1400 NIEUPOUR LN	Present	N	N	75.0
F004145	S RIO GRANDE AVE	6	Holden Heights	S RIO GRANDE AVE & MONTE CARLO TRL	SE		1101 S RIO GRANDE AVE	Present	N	N	75.0
F003113	W MILLER AVE	6	Holden Heights	W MILLER AVE & NIEUPOUR LN	NW		1522 NIEUPOUR LN	Present	N	N	75.0
F003101	INDIANA ST	6	Holden Heights	INDIANA ST & NIEUPOUR LN	SW	E	1400 NIEUPOUR LN	Present	N	N	75.0
F003097	INDIANA ST	6	Holden Heights	INDIANA ST & NIEUPOUR LN	SE		1401 NIEUPOUR LN	Present	N	N	75.0
F003093	S LEE AVE	6	Holden Heights	S LEE AVE & INDIANA ST	NW		901 INDIANA ST	Present	N	N	75.0
F003089	S LEE AVE	6	Holden Heights	S LEE AVE & INDIANA ST	SW		1402 S LEE AVE	Present	N	N	75.0
F008853	LAKE MANN DR	6	Washington Shores	LAKE MANN DR & ROGERS DR	NE	NA	945 LAKE MANN DR	Present	Y	N	75.0
F002631	POPPY AVE	6	Carver Shores	BOTANY CT & POPPY AVE	N	NA	5205 BOTANY CT	Present	N	N	74.5
F002683	ELESE ST	6	Carver Shores	ELESE ST & DEEROCK DR	SW	NA	5100 ELESE ST	Present	N	N	74.5
F004476	LAKE PARK CT	6	Clear Lake	LAKE PARK CT & WELLS ST	NE	NA	3301 WELLS ST	Present	Y	N	74.5
F004201	S RIO GRANDE AVE	6	Clear Lake	S RIO GRANDE AVE & ACME ST	NW	S	1130 S RIO GRANDE AVE	Present	N	N	74.5
F010761	INTERNATIONAL DR	6	Florida Center	MUNICIPAL DR & INTERNATIONAL DR	SE	NA	6905 MUNICIPAL DR	Present	Y	N	74.5
F010765	INTERNATIONAL DR	6	Florida Center	MUNICIPAL DR & INTERNATIONAL DR	SW	NA	5400 INTERNATIONAL DR	Present	Y	N	74.5
F004970	S PARRAMORE AVE	6	Holden Heights	S PARRAMORE AVE & PIEDMONT ST	SW		1000 S PARRAMORE AVE	Present	N	N	74.5
F002113	JACOBS PL	6	Lake Sunset	JACOBS PL & S TEXAS AVE	SW		2205 ORANGE CENTER BLVD	Present	Y	N	74.5
F002117	S OHIO AVE	6	Lake Sunset	S OHIO AVE & JACOBS PL	SE		2205 ORANGE CENTER BLVD	Present	N	N	74.5
F002592	S PARRAMORE AVE	6	Holden Heights	S PARRAMORE AVE & 19TH ST	NW		1806 S PARRAMORE AVE	Present	N	N	74.0

Ramp ID	Street Name	Comm. District	Neighborhood	Intersection	Intersect. Quadrant	Ped. Travel Direction	Nearest Parcel Address	Status	Marked Crossing	Midblock Crossing	Sidewalk Priority
F032073	JACOBS PL	6	Lake Sunset	JACOBS PL & UNNAMED RD	SE	W	764 S TAMPA AVE	Present	N	N	74.0
F008981	DREW AVE	6	Washington Shores	LENOX ST & DREW AVE	SW	NA	1042 DREW AVE	Present	Y	N	73.0
F013507	DREW AVE	6	Washington Shores	LENOX ST & DREW AVE	SE	NA	E SIDE OF DREW AV OPPOSITE 1042 DREW AVE	Present	Y	N	73.0
F008957	OLA DR	6	Washington Shores	BUNCHE ST & OLA DR	SE	NA	1111 OLA DR	Present	N	N	73.0
F008973	OLA DR	6	Washington Shores	OLA DR & LENOX ST	SE	NA	3934 LENOX ST	Present	N	N	73.0
F029083	S HIAWASSEE RD	6	Metro West	CURRIN DR & S HIAWASSEE RD & VISTA VERDE	SW	N	1658 S HIAWASSEE RD	Present	Y	N	72.5
F029082	S HIAWASSEE RD	6	Metro West	CURRIN DR & S HIAWASSEE RD & VISTA VERDE	NW	S	1658 S HIAWASSEE RD	Present	Y	N	72.5
F028840	METROWEST BLVD	6	Eagles Nest	METROWEST BLVD & UNNAMED RD	N	SW	5353 METROWEST BLVD	N/A, No Curb	Y	N	72.0
F028839	METROWEST BLVD	6	Eagles Nest	METROWEST BLVD & UNNAMED RD	W	NE	5165 METROWEST BLVD	N/A, No Curb	Y	N	72.0
F008917	THOMAS ST	6	Washington Shores	THOMAS ST & DREW AVE	SE	NA	944 W LAKE MANN DR	Present	Y	N	72.0
F008997	THOMAS ST	6	Washington Shores	THOMAS ST & DREW AVE	SW	NA	1000 DREW AVE	Present	Y	N	72.0
F005285	COVINGTON ST	6	Richmond Heights	COVINGTON ST & LISTON CT	SW	NA	2004 LISTON CT	Present	N	N	71.5
F005289	COVINGTON ST	6	Richmond Heights	COVINGTON ST & LISTON CT	SE	NA	2003 LISTON CT	Present	N	N	71.5
F007726	S GOLDWYN AVE	6	Washington Shores	ROGERS DR & S GOLDWYN AVE & ORANGE CENTER BLVD	SW	NA	902 GOLDWYN AVE	Present	Y	N	71.5
F006241	SPAULDING RD	6	Washington Shores	SPAULDING RD & BETHUNE DR	SW	NA	804 BETHUNE DR	Present	N	N	71.5
F006267	SPAULDING RD	6	Washington Shores	WOODEN BLVD & SPAULDING RD	SE	W	3504 SPAULDING RD	Present	N	N	71.5
F029799	GRAND NATIONAL DR	6	Florida Center	GRAND NATIONAL DR & UNNAMED DRIVEWAY	NW	S	7055 S KIRKMAN RD	N/A, No Curb	N	N	70.5
F029797	GRAND NATIONAL DR	6	Florida Center	GRAND NATIONAL DR & UNNAMED DRIVEWAY	NW	NA	7055 S KIRKMAN RD	N/A, No Curb	N	N	70.5
F029798	GRAND NATIONAL DR	6	Florida Center	GRAND NATIONAL DR & UNNAMED DRIVEWAY	SW	N	7055 S KIRKMAN RD	N/A, No Curb	N	N	70.5
F032065	GRAND NATIONAL DR	6	Florida Center	GRAND NATIONAL DR & UNNAMED DRIVEWAY	SE	NA	7061 GRAND NATIONAL DR	Present	N	N	70.5
F029796	GRAND NATIONAL DR	6	Florida Center	GRAND NATIONAL DR & UNNAMED DRIVEWAY	SW	NA	7055 S KIRKMAN RD	N/A, No Curb	N	N	70.5
F032066	GRAND NATIONAL DR	6	Florida Center	GRAND NATIONAL DR & UNNAMED DRIVEWAY	NE	NA	7061 GRAND NATIONAL DR	Present	N	N	70.5
F023565	CARRIER DR	6	Florida Center	CARRIER DR & GRAND NATIONAL DR & GRANDNATIONAL DR	NW	NA	7055 S KIRKMAN RD	Present	N	N	70.5
F011099	GRANDNATIONAL DR	6	Florida Center	GRANDNATIONAL DR & VANGUARD ST	SE	NA	7061 GRANDNATIONAL DR	Present	N	N	70.5

Ramp ID	Street Name	Comm. District	Neighborhood	Intersection	Intersect. Quadrant	Ped. Travel Direction	Nearest Parcel Address	Status	Marked Crossing	Midblock Crossing	Sidewalk Priority
F004812	COLUMBIA ST	6	Richmond Heights	COLUMBIA ST & S IVEY LN	NE	W	1075 S IVEY LN	Present	Y	N	70.5
F003436	LESCOT LN	6	Carver Shores	LESCOT LN & DACEY CT	NE	NA	1343 LESCOT LN	Present	N	N	70.0
F004165	MONTE CARLO TRL	6	Holden Heights	MONTE CARLO TRL & PLYMOUTH AVE	NE		1025 PLYMOUTH AVE	Present	N	N	70.0
F004161	MONTE CARLO TRL	6	Holden Heights	MONTE CARLO TRL & PLYMOUTH AVE	NW		1024 PLYMOUTH AVE	Present	N	N	70.0
F004376	CROOMS AVE	6	Johnson Village	JOHNSON ST & CROOMS AVE	E	NA	3823 JOHNSON ST	Present	N	N	70.0
F004440	MABLE BUTLER AVE	6	Johnson Village	STARKS ST & MABLE BUTLER AVE	NW	NA	3601 STARKS ST	Present	N	N	70.0
F004372	CROOMS AVE	6	Johnson Village	CROOMS AVE & STARKS ST	SE	NA	3816 STARKS ST	Present	N	N	70.0
F004428	MABLE BUTLER AVE	6	Johnson Village	JOHNSON ST & MABLE BUTLER AVE	NW	NA	3609 JOHNSON ST	Present	N	N	70.0
F004368	CROOMS AVE	6	Johnson Village	CROOMS AVE & STARKS ST	NE	NA	3815 STARKS ST	Present	N	N	70.0
F004436	MABLE BUTLER AVE	6	Johnson Village	STARKS ST & MABLE BUTLER AVE	SW	NA	3600 STARKS ST	Present	N	N	70.0
F002224	COLUMBIA ST	6	Richmond Heights	COLUMBIA ST & AARON AVE	SW	NA	1500 AARON AVE	Present	N	N	70.0
F028115	COLUMBIA ST	6	Roosevelt Park	AARON AVE & COLUMBIA ST	NE	S	4286 COLUMBIA ST	N/A, No Curb	N	N	70.0
F029616	BETHUNE DR	6	Washington Shores	BETHUNE DR & LEWIS CT	SW	E	1100 BETHUNE DR	Present	Y	N	70.0
F007750	ROGERS DR	6	Washington Shores	ROGERS DR & BETHUNE DR	NW	E	3501 ROGERS DR	Present	Y	N	70.0
F007760	ROGERS DR	6	Washington Shores	ROGERS DR & BETHUNE DR	NE	S	933 BETHUNE DR	Present	Y	N	70.0
F008687	COLUMBIA ST	6	Washington Shores	COLUMBIA ST & BETHUNE DR	NE	NA	1125 BETHUNE DR	Present	N	N	70.0
F007764	ROGERS DR	6	Washington Shores	ROGERS DR & BETHUNE DR	NE	W	933 BETHUNE DR	Present	Y	N	70.0
F007735	ROGERS DR	6	Washington Shores	ROGERS DR & BETHUNE DR	SE	N	3454 ROGERS DR	Present	Y	N	70.0
F008891	LEWIS CT	6	Washington Shores	LEWIS CT & BETHUNE DR	SE	N	1105 BETHUNE DR	Present	Y	N	70.0
F008886	LEWIS CT	6	Washington Shores	LEWIS CT & BETHUNE DR	SE	W	1105 BETHUNE DR	Present	N	N	70.0
F006299	ROGERS DR	6	Washington Shores	WOODEN BLVD & ROGERS DR	NE	W	945 WOODEN BLVD	Present	Y	N	70.0
F013504	ROGERS DR	6	Washington Shores	ROGERS DR & BETHUNE DR	SW	E	1000 BETHUNE DR	Present	Y	N	70.0
F006251	LEWIS CT	6	Washington Shores	LEWIS CT & BETHUNE DR	NE	S	3423 LEWIS CT	Present	Y	N	70.0
F006263	SPAULDING RD	6	Washington Shores	WOODEN BLVD & SPAULDING RD	SW	NA	808 WOODEN BLVD	Present	N	N	70.0

Ramp ID	Street Name	Comm. District	Neighborhood	Intersection	Intersect. Quadrant	Ped. Travel Direction	Nearest Parcel Address	Status	Marked Crossing	Midblock Crossing	Sidewalk Priority
F007740	ROGERS DR	6	Washington Shores	ROGERS DR & BETHUNE DR	SE	W	3454 ROGERS DR	Present	Y	N	70.0
F024973	LEWIS CT	6	Washington Shores	BETHUNE DR & LEWIS CT	SE	W	1105 BETHUNE DR	Present	Y	N	70.0
F002968	W MILLER ST	6	Holden Heights	W MILLER ST & CONROY PL	NW		611 W MILLER AVE	Present	N	N	69.5
F002892	CONROY ST	6	Holden Heights	CONROY ST & CONROY PL	SW		610 CONROY ST	Present	N	N	69.5
F002788	W GORE ST	6	Clear Lake	W GORE ST & MONTE CARLO TRL	SW	E	2020 W GORE ST	Present	Y	N	69.0
F028843	METROWEST BLVD	6	Eagles Nest	METROWEST BLVD & UNNAMED RD	NW	E	5165 METROWEST BLVD	N/A, No Curb	Y	N	69.0
F028844	METROWEST BLVD	6	Eagles Nest	METROWEST BLVD & UNNAMED RD	NE	W	5165 METROWEST BLVD	N/A, No Curb	Y	N	69.0
F011286	TURKEY LAKE RD	6	Florida Center	TURKEY LAKE RD & WOODGREEN DR	SW	NA	6500 TURKEY LAKE RD	Present	Y	N	69.0
F004157	MONTE CARLO TRL	6	Holden Heights	MONTE CARLO TRL & MACK AVE	NE		1025 MACK AVE	Present	N	N	69.0
F004153	MONTE CARLO TRL	6	Holden Heights	MONTE CARLO TRL & MACK AVE	NW		1018 MACK AVE	Present	N	N	69.0
F002513	S JOHN YOUNG PKWY	6	Catalina	S JOHN YOUNG PKWY & CLEAR WAY	E		3001 CLEAR WAY	Present	Y	N	68.5
F028302	S GOLDWYN AVE	6	Clear Lake	S GOLDWYN AVE & UNNAMED RD	NE	S	901 S GOLDWYN AVE	Present	N	N	68.5
F028303	S GOLDWYN AVE	6	Clear Lake	S GOLDWYN AVE & UNNAMED RD	SE	N	927 S GOLDWYN AVE	Present	N	N	68.5
F007958	S GOLDWYN AVE	6	Clear Lake	PIEDMONT ST & S GOLDWYN AVE	NE	NA	3135 PIEDMONT ST	Present	N	N	68.5
F003607	S WESTMORELAND DR	6	Holden Heights	CITRUS ST & S WESTMORELAND DR	SW	N	1104 S WESTMORELAND DR	Present	Y	N	68.5
F004911	CITRUS ST	6	Holden Heights	CITRUS ST & S LEE AVE	NE	NA	811 CITRUS ST	Present	N	N	68.5
F002824	COLUMBIA ST	6	Holden Heights	AVONDALE AVE & COLUMBIA ST	NE	NA	1123 AVONDALE AVE	Present	N	N	68.5
F004340	BRUTON BLVD	6	Johnson Village	WILTS ST & BRUTON BLVD	NE	NA	4021 WILTS ST	Present	N	N	68.5
F004380	CROOMS AVE	6	Johnson Village	JOHNSON ST & CROOMS AVE	S	NA	1321 CROOMS AVE	Present	N	N	68.5
F004356	WILTS ST	6	Johnson Village	WILTS ST & CROOMS AVE	E	NA	3921 WILTS ST	Present	N	N	68.5
F028323	S GOLDWYN AVE	6	Lake Sunset	S GOLDWYN AVE & UNNAMED RD	SW	N	715 S GOLDWYN AVE	N/A, No Curb	N	N	68.5
F028322	S GOLDWYN AVE	6	Lake Sunset	S GOLDWYN AVE & UNNAMED RD	NE	S	715 S GOLDWYN AVE	N/A, No Curb	N	N	68.5
F005249	MANTILLA AVE	6	Richmond Heights	MANTILLA AVE & TATUM ST	NW	E	4165 TATUM ST	Present	N	N	68.5
F005245	MANTILLA AVE	6	Richmond Heights	MANTILLA AVE & TATUM ST	NW	S	4165 TATUM ST	Present	N	N	68.5

Ramp ID	Street Name	Comm. District	Neighborhood	Intersection	Intersect. Quadrant	Ped. Travel Direction	Nearest Parcel Address	Status	Marked Crossing	Midblock Crossing	Sidewalk Priority
F005237	MANTILLA AVE	6	Richmond Heights	MANTILLA AVE & TATUM ST	NE	W	2155 MANTILLA AVE	Present	N	N	68.5
F005233	MANTILLA AVE	6	Richmond Heights	MANTILLA AVE & TATUM ST	NE	S	2155 MANTILLA AVE	Present	N	N	68.5
F005229	MANTILLA AVE	6	Richmond Heights	MANTILLA AVE & TATUM ST	SE	N	4150 TATUM ST	Present	N	N	68.5
F005225	MANTILLA AVE	6	Richmond Heights	MANTILLA AVE & TATUM ST	SE	W	4150 TATUM ST	Present	N	N	68.5
F002216	AARON AVE	6	Roosevelt Park	AARON AVE & MINOSO ST	SE	NA	4290 MINOSO ST	Present	Y	N	68.5
F003566	AARON AVE	6	Roosevelt Park	PAPPY KENNEDY ST & AARON AVE	NE	NA	1427 AARON AVE	Present	Y	N	68.5
F002899	BOOKER ST	6	Roosevelt Park	AMAROS AVE & BOOKER ST	SW	NA	1402 AMAROS AVE	Present	N	N	68.5
F013249	AARON AVE	6	Roosevelt Park	AARON AVE & BOOKER ST	NE	N	4293 BOOKER ST	Present	Y	N	68.5
F003602	PAPPY KENNEDY ST	6	Roosevelt Park	PAPPY KENNEDY ST & AMAROS AVE	SW	NA	1504 AMAROS AVE	Present	N	N	68.5
F003562	AARON AVE	6	Roosevelt Park	PAPPY KENNEDY ST & AARON AVE	SE	N	1501 AARON AVE	Present	Y	N	68.5
F002935	BRUTON BLVD	6	Roosevelt Park	MINOSO ST & BRUTON BLVD	NW	NA	1224 BRUTON BLVD	Present	Y	N	68.5
F027237	BETHUNE DR	6	Washington Shores	BETHUNE DR & NORTH LAKE MANN DR	NW	S	621 W LAKE MANN DR	Present	N	N	68.5
F025712	NORTH LAKE MANN DR	6	Washington Shores	NORTH LAKE MANN DR & UNNAMED RD	NW	NA	621 W LAKE MANN DR	Present	N	N	68.5
F024963	NORTH LAKE MANN DR	6	Washington Shores	BETHUNE DR & NORTH LAKE MANN DR	SW	NA	650 W LAKE MANN DR	Present	N	N	68.5
F024961	NORTH LAKE MANN DR	6	Washington Shores	NORTH LAKE MANN DR & S GOLDWYN AVE	SW	E	N LAKE MANN DR	Present	N	N	68.5
F009001	HENTON LN	6	Washington Shores	HENTON LN & RALEIGH ST	SW	NA	1114 HENTON LN	Present	N	N	68.5
F007864	S GOLDWYN AVE	6	Washington Shores	S GOLDWYN AVE & NORTH LAKE MANN DR	NW	NA	621 W LAKE MANN DR	Present	Y	N	68.5
F007837	S GOLDWYN AVE	6	Washington Shores	SPAULDING RD & S GOLDWYN AVE	SW	NA	802 GOLDWYN AVE	Present	Y	N	68.5
F008831	HANKINS CIR	6	Washington Shores	HANKINS CIR & SPAULDING RD	NA	NA	801 HANKINS CIR	Present	N	N	68.5
F028533	L B MCLEOD RD	6	33rd St. Industrial	L B MCLEOD RD & UNNAMED RD	N	SW	4653 L B MCLEOD RD	N/A, No Curb	Y	N	68.0
F028532	L B MCLEOD RD	6	33rd St. Industrial	L B MCLEOD RD & UNNAMED RD	W	NE	4653 L B MCLEOD RD	N/A, No Curb	Y	N	68.0
F010939	L B MCLEOD RD	6	Catalina	L B MCLEOD RD & GARDENIA AVE	NW	NA	3000 S JOHN YOUNG PKWY	Present	Y	N	68.0
F010924	L B MCLEOD RD	6	Catalina	L B MCLEOD RD & RIO VISTA AVE	SW	NA	3902 L B MCLEOD RD	Present	Y	N	68.0
F010927	L B MCLEOD RD	6	Catalina	L B MCLEOD RD & RIO VISTA AVE	SE	NA	3852 L B MCLEOD RD	Present	Y	N	68.0

Ramp ID	Street Name	Comm. District	Neighborhood	Intersection	Intersect. Quadrant	Ped. Travel Direction	Nearest Parcel Address	Status	Marked Crossing	Midblock Crossing	Sidewalk Priority
F004256	PRINCE HALL BLVD	6	Richmond Estates	PRINCE HALL BLVD & MARY CHURCH CT	SW	NA	4100 PRINCE HALL BLVD	Present	N	N	67.5
F004512	SOLOMON DR	6	Richmond Estates	JOHN BRUCE AVE & SOLOMON DR	SW	NA	4216 SOLOMON DR	Present	N	N	67.5
F004504	JOHN BRUCE AVE	6	Richmond Estates	JOHN BRUCE AVE & TOM SKINNER WAY	NW	NA	2636 JOHN BRUCE AVE	Present	N	N	67.5
F004508	SOLOMON DR	6	Richmond Estates	JOHN BRUCE AVE & SOLOMON DR	SE	NA	2431 JOHN BRUCE AVE	Present	N	N	67.5
F004592	MANTILLA AVE	6	Richmond Heights	MANTILLA AVE & PEDESTRIAN BRIDGE	NW	NA	4168 KIRKLAND BLVD	Present	N	N	67.5
F013229	CEPEDA ST	6	Richmond Heights	CEPEDA ST & CRESTLAWN AVE	SE	NA	1605 CRESTLAWN AVE	Present	N	N	67.5
F004576	KIRKLAND BLVD	6	Richmond Heights	KIRKLAND BLVD & MANTILLA AVE	SW	NA	4168 KIRKLAND BLVD	Present	Y	N	67.5
F005265	MANTILLA AVE	6	Richmond Heights	MANTILLA AVE & TATUM ST	SW	E	4164 TATUM ST	Present	N	N	67.5
F004580	KIRKLAND BLVD	6	Richmond Heights	KIRKLAND BLVD & MANTILLA AVE	NE	NA	4155 KIRKLAND BLVD	Present	Y	N	67.5
F004584	KIRKLAND BLVD	6	Richmond Heights	KIRKLAND BLVD & MANTILLA AVE	NW	NA	4161 KIRKLAND BLVD	Present	N	N	67.5
F005261	MANTILLA AVE	6	Richmond Heights	MANTILLA AVE & TATUM ST	SW	N	4164 TATUM ST	Present	N	N	67.5
F003642	CEPEDA ST	6	Richmond Heights	CEPEDA ST & CRESTHAVEN AVE	SW	NA	1600 CRESTHAVEN AVE	Present	N	N	67.5
F008760	COLUMBIA ST	6	Roosevelt Park	COLUMBIA ST & AMAROS AVE	NW	NA	4201 COLUMBIA ST	Present	Y	N	67.5
F003649	CEPEDA ST	6	Roosevelt Park	CEPEDA ST & AMAROS AVE	NW	NA	4201 CEPEDA ST	Present	N	N	67.5
F002695	LETHA ST	6	Carver Shores	EDWINA ST & LETHA ST	SW	NA	5136 LETHA ST	Present	N	N	67.0
F003384	LESCOT LN	6	Carver Shores	LESCOT LN & POPPY AVE	SE	NA	5320 LESCOT LN	Present	N	N	67.0
F001862	POPPY AVE	6	Carver Shores	ROSEGAY CT & POPPY AVE	SW	NA	5399 ROSEGAY CT	Present	N	N	67.0
F002687	DEEROCK DR	6	Carver Shores	DEEROCK DR & LETHA ST	NW	NA	5103 LETHA ST	Present	N	N	67.0
F002615	POPPY AVE	6	Carver Shores	ROSEGAY CT & POPPY AVE	N	NA	5301 ROSEGAY CT	Present	N	N	67.0
F004233	S JOHN YOUNG PKWY	6	Catalina	S JOHN YOUNG PKWY & L B MCLEOD RD	SE		OPPOSITE 3155 L B MCLEOD RD	Present	Y	N	67.0
F004341	S RIO GRANDE AVE	6	Rio Grande Park	S RIO GRANDE AVE & L B MCLEOD RD	SW		1416 L B MCLEOD RD	Present	Y	N	67.0
F003538	COLUMBIA ST	6	Roosevelt Park	COLUMBIA ST & AMAROS AVE	SW	NA	1200 AMAROS AVE	Present	Y	N	67.0
F002262	FLORENCE AVE	6	Roosevelt Park	FLORENCE AVE & PAPPY KENNEDY ST	SW	NA	4102 PAPPY KENNEDY ST	Present	N	N	67.0
F003550	MINOSO ST	6	Roosevelt Park	MINOSO ST & AMAROS AVE	NE	NA	1243 AMAROS AVE	Present	N	N	67.0

Ramp ID	Street Name	Comm. District	Neighborhood	Intersection	Intersect. Quadrant	Ped. Travel Direction	Nearest Parcel Address	Status	Marked Crossing	Midblock Crossing	Sidewalk Priority
F003546	MINOSO ST	6	Roosevelt Park	MINOSO ST & AMAROS AVE	NW	NA	4201 MINOSO ST	Present	N	N	67.0
F009005	HENTON LN	6	Washington Shores	HENTON LN & RALEIGH ST	NW	NA	4001 RALEIGH ST	Present	N	N	67.0
F012843	TURKEY LAKE RD	6	Florida Center	TURKEY LAKE RD & WOODGREEN DR	SW	NA	6500 TURKEY LAKE RD	Present	N	N	66.5
F002864	AVONDALE AVE	6	Holden Heights	AVONDALE AVE & INDIANA ST	SW		602 INDIANA ST	Present	N	N	66.5
F002860	AVONDALE AVE	6	Holden Heights	AVONDALE AVE & INDIANA ST	NW		601 INDIANA ST	Present	N	N	66.5
F013232	CEPEDA ST	6	Richmond Heights	CEPEDA ST & CRESTLAWN AVE	SE	NA	1605 CRESTLAWN AVE	Present	N	N	66.5
F003831	NIMONS ST	6	Richmond Heights	NIMONS ST & CRESTLAWN AVE	NW	NA	1668 CRESTLAWN AVE	Present	N	N	66.5
F003835	NIMONS ST	6	Richmond Heights	NIMONS ST & CRESTLAWN AVE	NE	NA	1665 CRESTLAWN AVE	Present	N	N	66.5
F013039	AARON AVE	6	Richmond Heights	AARON AVE & CASSIUS ST	NW	NA	4303 CASSIUS ST	Present	N	N	66.5
F003661	AARON AVE	6	Richmond Heights	AARON AVE & CEPEDA ST	SE	N	1601 AARON AVE	Present	N	N	66.5
F008945	THOMAS ST	6	Washington Shores	ST GEORGE ST & THOMAS ST	NE	NA	997 SAINT GEORGE ST	Present	N	N	66.5
F008949	THOMAS ST	6	Washington Shores	ST GEORGE ST & THOMAS ST	NW	NA	992 SAINT GEORGE ST	Present	N	N	66.5
F008937	DREW AVE	6	Washington Shores	DREW AVE & ST GEORGE ST	SW	NA	946 DREW AVE	Present	N	N	66.5
F002635	POPPY AVE	6	Carver Shores	BOTANY CT & POPPY AVE	W	NA	5212 BOTANY CT	Present	N	N	66.0
F002623	POPPY AVE	6	Carver Shores	BOTANY CT & POPPY AVE	W	NA	5399 BOTANY CT	Present	N	N	66.0
F002627	POPPY AVE	6	Carver Shores	BOTANY CT & POPPY AVE	N	NA	5398 BOTANY AVE	Present	N	N	66.0
F002521	S JOHN YOUNG PKWY	6	Catalina	S JOHN YOUNG PKWY & CLEAR WAY	MEDIAN	NW	OPPOSITE 3001 CLEAR WAY	Present	Y	N	66.0
F002517	S JOHN YOUNG PKWY	6	Catalina	S JOHN YOUNG PKWY & CLEAR WAY	MEDIAN	SE	3001 CLEAR WAY	Present	Y	N	66.0
F004541	CATALINA DR	6	Catalina	END OF CATALINA DR	NA	NA	2301 29TH ST	Present	N	N	66.0
F004260	PRINCE HALL BLVD	6	Richmond Estates	PRINCE HALL BLVD & MARY CHURCH CT	SE	NA	2931 MARY CHURCH CT	Present	N	N	66.0
F004288	PRINCE HALL BLVD	6	Richmond Estates	KELLY MILLER CT & PRINCE HALL BLVD	E	NA	4245 PRINCE HALL BLVD	Present	N	N	66.0
F004248	PRINCE HALL BLVD	6	Richmond Estates	PRINCE HALL BLVD & PINDER CT	SW	NA	4132 PRINCE HALL BLVD	Present	N	N	66.0
F004128	PRINCE HALL BLVD	6	Richmond Estates	PRINCE HALL BLVD & CUMLER CT	SE	NA	4156 PRINCE HALL BLVD	Present	N	N	66.0
F004252	PRINCE HALL BLVD	6	Richmond Estates	PRINCE HALL BLVD & PINDER CT	SE	NA	4126 PRINCE HALL BLVD	Present	N	N	66.0

Ramp ID	Street Name	Comm. District	Neighborhood	Intersection	Intersect. Quadrant	Ped. Travel Direction	Nearest Parcel Address	Status	Marked Crossing	Midblock Crossing	Sidewalk Priority
F003669	CEPEDA ST	6	Roosevelt Park	CEPEDA ST & FLORENCE AVE	NW	NA	4105 CEPEDA ST	Present	N	N	66.0
F003653	CEPEDA ST	6	Roosevelt Park	CEPEDA ST & AMAROS AVE	NE	NA	4185 CEPEDA ST	Present	N	N	66.0
F002719	KOZART ST	6	Carver Shores	KOZART ST & AMOY CT	W	NA	1208 KOZART ST	Present	N	N	65.5
F002454	S PARRAMORE AVE	6	Holden Heights	S PARRAMORE AVE & W KALEY AVE & W KALEY ST	SE		646 W KALEY ST	Present	N	N	65.5
F003776	NIMONS ST	6	Richmond Heights	NIMONS ST & LISTON DR	SE	NA	1803 LISTON DR	Present	N	N	65.5
F003783	COVINGTON ST	6	Richmond Heights	COVINGTON ST & HORNE AVE	NE	NA	1921 HORNE AVE	Present	N	N	65.5
F006762	MANTILLA AVE	6	Richmond Heights	MANTILLA AVE & GALLIMORE ST	SW	NA	4160 GALLIMORE ST	Present	N	N	65.5
F003772	NIMONS ST	6	Richmond Heights	NIMONS ST & LISTON DR	SW	NA	4086 NIMONS ST	Present	N	N	65.5
F002238	GAMMON LN	6	Richmond Heights	GAMMON LN & NIMONS ST	SW	NA	1710 GAMMON LN	Present	N	N	65.5
F002258	NIMONS ST	6	Richmond Heights	NIMONS ST & CRESTHAVEN AVE	NE	NA	1663 CRESTHAVEN AVE	Present	N	N	65.5
F005273	COVINGTON ST	6	Richmond Heights	BELAFONTE LN & COVINGTON ST	SE	NA	2001 BELAFONTE LN	Present	N	N	65.5
F002242	GAMMON LN	6	Richmond Heights	GAMMON LN & NIMONS ST	NW	NA	1666 GAMMON LN	Present	N	N	65.5
F002951	MINOSO ST	6	Roosevelt Park	MINOSO ST & FLORENCE AVE	NW	NA	1248 FLORENCE AVE	Present	N	N	65.5
F029495	MONTE CARLO TRL	6	Washington Shores	MONTE CARLO TRL & S GOLDWYN AVE	SW	E	3301 LEWIS CT	Present	Y	N	65.5
F002723	KOZART ST	6	Carver Shores	KOZART ST & AQUA CT	NW	NA	1242 KOZART ST	Present	N	N	65.0
F011500	CARRIER DR	6	Florida Center	CARRIER DR & GREENBRIAR PKWY	MEDIAN	SW	7300 GREENBRIAR PKWY	Present	Y	N	65.0
F011498	CARRIER DR	6	Florida Center	CARRIER DR & GREENBRIAR PKWY	MEDIAN	E	5566 CARRIER DR	Present	Y	N	65.0
F011496	CARRIER DR	6	Florida Center	CARRIER DR & GREENBRIAR PKWY	SE	NA	5422 CARRIER DR	Present	Y	N	65.0
F011502	CARRIER DR	6	Florida Center	CARRIER DR & GREENBRIAR PKWY	SW	NA	7300 GREENBRIAR PKWY	Present	Y	N	65.0
F009529	CONROY RD	6	Florida Center North	CONROY RD & CYPRESS WOODS DR	NW	NA	5250 MIDDLE CT	Present	N	N	65.0
F012262	CONROY RD	6	Florida Center North	CONROY RD & MIDDLEBROOK RD & CYPRESS WOODS DR	NE	NA	5389 CONROY RD	Present	Y	N	65.0
F002568	S PARRAMORE AVE	6	Holden Heights	20TH ST & S PARRAMORE AVE	NW		701 20TH ST	Present	N	N	65.0
F002588	S PARRAMORE AVE	6	Holden Heights	S PARRAMORE AVE & 19TH ST	SW		1902 S PARRAMORE AVE	Present	N	N	65.0
F017928	S WESTMORELAND DR	6	Holden Heights	GRAND ST & S WESTMORELAND DR	NW	E	101 GRAND ST	Present	Y	N	65.0

Ramp ID	Street Name	Comm. District	Neighborhood	Intersection	Intersect. Quadrant	Ped. Travel Direction	Nearest Parcel Address	Status	Marked Crossing	Midblock Crossing	Sidewalk Priority
F027224	L B MCLEOD RD	6	Catalina	L B MCLEOD RD & UNNAMED RD	SE	SW	3718 L B MCLEOD RD	N/A, No Curb	N	N	64.5
F028672	GRANDNATIONAL DR	6	Florida Center	GRANDNATIONAL DR & UNNAMED RD	NW	S	5600 INTERNATIONAL DR	Present	N	N	64.5
F028675	GRANDNATIONAL DR	6	Florida Center	GRANDNATIONAL DR & UNNAMED RD	NW	S	5600 INTERNATIONAL DR	N/A, No Curb	N	N	64.5
F028673	GRANDNATIONAL DR	6	Florida Center	GRANDNATIONAL DR & UNNAMED RD	SW	N	5600 INTERNATIONAL DR	Present	N	N	64.5
F011085	GRANDNATIONAL DR	6	Florida Center	GRANDNATIONAL DR & PARKING LOT	NE	NA	5532 INTERNATIONAL DR	Present	N	N	64.5
F003634	CEPEDA ST	6	Richmond Heights	WILLIAMS MANOR AVE & CEPEDA ST	SW	NA	1790 WILLIAMS MANOR AVE	Present	N	N	64.5
F013219	CEPEDA ST	6	Richmond Heights	CEPEDA ST & CRESTHAVEN AVE	SE	NA	1603 CRESTHAVEN AVE	Present	N	N	64.5
F002887	BOOKER ST	6	Roosevelt Park	AMAROS AVE & BOOKER ST	NW	NA	4203 BOOKER ST	Present	N	N	64.5
F008826	SPAULDING RD	6	Washington Shores	HANKINS CIR & SPAULDING RD	SE	NA	801 HANKINS CIR	Present	N	N	64.5
F001776	LESCOT LN	6	Carver Shores	LESCOT LN & CROYLE DR	NE	NA	4961 LESCOT LN	Present	N	N	64.0
F003428	LESCOT LN	6	Carver Shores	LESCOT LN & CROYLE DR	N	NA	5013 LESCOT LN	Present	N	N	64.0
F003432	LESCOT LN	6	Carver Shores	LESCOT LN & DACEY CT	SE	NA	4812 LESCOT LN	Present	N	N	64.0
F012747	VINELAND RD	6	Florida Center	VINELAND RD & TURKEY LAKE RD	NE	NA	6651 VINELAND RD	Present	Y	N	64.0
F027339	VINELAND RD	6	Florida Center	VINELAND RD & CHERYL ST	MEDIAN	SE	ACROSS FROM 6337 CHERYL ST	Present	Y	N	64.0
F005061	GUINYARD WAY	6	Johnson Village	GUINYARD WAY & WELLS ST	NW	NA	3911 WELLS ST	Present	N	N	64.0
F004360	WILTS ST	6	Johnson Village	WILTS ST & CROOMS AVE	S	NA	1425 CROOMS AVE	Present	N	N	64.0
F005213	WILTS ST	6	Johnson Village	GUINYARD WAY & WILTS ST	W	NA	3906 WILTS ST	Present	N	N	64.0
F004388	WELLS ST	6	Johnson Village	WELLS ST & CROOMS AVE	NW	NA	3931 WELLS ST	Present	N	N	64.0
F005065	GUINYARD WAY	6	Johnson Village	GUINYARD WAY & WELLS ST	SE	NA	3824 WELLS ST	Present	N	N	64.0
F005029	WELLS ST	6	Johnson Village	WELLS ST & RILEY AVE	NW	NA	3723 WELLS ST	Present	N	N	64.0
F005045	RILEY AVE	6	Johnson Village	RILEY AVE & GUINYARD WAY	SW	NA	3724 GUINYARD WAY	Present	N	N	64.0
F005057	GUINYARD WAY	6	Johnson Village	GUINYARD WAY & WELLS ST	SW	NA	3902 WELLS ST	Present	N	N	64.0
F005025	WELLS ST	6	Johnson Village	WELLS ST & RILEY AVE	SW	NA	3718 WELLS ST	Present	N	N	64.0
F003598	PAPPY KENNEDY ST	6	Roosevelt Park	PAPPY KENNEDY ST & AMAROS AVE	NE	NA	1431 AMAROS AVE	Present	N	N	64.0

Ramp ID	Street Name	Comm. District	Neighborhood	Intersection	Intersect. Quadrant	Ped. Travel Direction	Nearest Parcel Address	Status	Marked Crossing	Midblock Crossing	Sidewalk Priority
F002895	BOOKER ST	6	Roosevelt Park	AMAROS AVE & BOOKER ST	SE	NA	1403 AMAROS AVE	Present	N	N	64.0
F002212	AARON AVE	6	Roosevelt Park	AARON AVE & MINOSO ST	NE	NA	4299 MINOSO ST	Present	Y	N	64.0
F002915	FLORENCE AVE	6	Roosevelt Park	FLORENCE AVE & BOOKER ST	SW	NA	4100 BOOKER ST	Present	N	N	64.0
F002971	MINOSO ST	6	Roosevelt Park	MINOSO ST & AMAROS AVE	SE	NA	4188 MINOSO AVE	Present	N	N	64.0
F002891	BOOKER ST	6	Roosevelt Park	AMAROS AVE & BOOKER ST	NE	NA	4187 BOOKER ST	Present	N	N	64.0
F010942	L B MCLEOD RD	6	Catalina	L B MCLEOD RD & GARDENIA AVE	NE	NA	3000 S JOHN YOUNG PKWY	Present	Y	N	63.5
F029588	WALLACE RD	6	Florida Center	SLAVEN DR & WALLACE RD	SE	W	7000 SAVINA DR	Present	Y	N	63.5
F029589	WALLACE RD	6	Florida Center	SLAVEN DR & WALLACE RD	SW	E	7000 SAVINA DR	Present	Y	N	63.5
F010235	TURKEY LAKE RD	6	Florida Center	HOLLYWOOD WAY & TURKEY LAKE RD	NE	NA	6303 HOLLYWOOD WAY	Present	Y	N	63.5
F011275	TURKEY LAKE RD	6	Florida Center	TURKEY LAKE RD & PAW ST	MEDIAN	W	NONE	Present	N	N	63.5
F011277	TURKEY LAKE RD	6	Florida Center	TURKEY LAKE RD & PAW ST	MEDIAN	E	NONE	Present	N	N	63.5
F011279	TURKEY LAKE RD	6	Florida Center	TURKEY LAKE RD & PAW ST	NE	NA	6303 HOLLYWOOD WAY	Present	N	N	63.5
F011281	TURKEY LAKE RD	6	Florida Center	TURKEY LAKE RD & PAW ST	SE	NA	6303 HOLLYWOOD WAY	Present	Y	N	63.5
F028820	CONROY RD	6	Florida Center North	CONROY RD & MIDDLEBROOK RD & VILLA MEDICI CONDOS	S	NE	5172 CONROY RD	Present	N	N	63.5
F028821	CONROY RD	6	Florida Center North	CONROY RD & MIDDLEBROOK RD & VILLA MEDICI CONDOS	E	SW	5172 CONROY RD	Present	N	N	63.5
F012266	CONROY RD	6	Florida Center North	CONROY RD & CYPRESS WOODS DR	SW	NA	4801 CYPRESS WOODS CIR	Present	N	N	63.5
F009521	CONROY RD	6	Florida Center North	MIDDLEBROOK RD & CONROY RD	W	NA	5250 MIDDLE CT	Present	N	N	63.5
F009525	CONROY RD	6	Florida Center North	CONROY RD & CYPRESS WOODS DR	NE	NA	5250 MIDDLE CT	Present	N	N	63.5
F012269	CONROY RD	6	Florida Center North	CONROY RD & CYPRESS WOODS DR	SE	NA	4860 CYPRESS WOODS DR	Present	N	N	63.5
F012131	CONROY RD	6	Florida Center North	CONROY RD & LAWING LN	SE	NA	4725 LAWING LN	Present	Y	N	63.5
F003133	W MILLER AVE	6	Holden Heights	W MILLER AVE & S WESTMORELAND DR	SE	NA	826 W MILLER AVE	Present	N	N	63.5
F003073	S LEE AVE	6	Holden Heights	S LEE AVE & W MILLER AVE	SW		800 W MILLER AVE	Present	N	N	63.5
F003069	S LEE AVE	6	Holden Heights	S LEE AVE & W MILLER AVE	SE		1701 S LEE ST	Present	N	N	63.5
F002972	W MILLER ST	6	Holden Heights	W MILLER ST & CONROY PL	NE		605 W MILLER AVE	Present	N	N	63.5

Ramp ID	Street Name	Comm. District	Neighborhood	Intersection	Intersect. Quadrant	Ped. Travel Direction	Nearest Parcel Address	Status	Marked Crossing	Midblock Crossing	Sidewalk Priority
F002888	CONROY ST	6	Holden Heights	CONROY ST & CONROY PL	SE		604 CONROY ST	Present	N	N	63.5
F000858	S HIAWASSEE RD	6	Metro West	FAIRWAY COVE DR & S HIAWASSEE RD	S	NA	1050 S HIAWASSEE RD	Present	Y	N	63.5
F012941	WILLIE MAYS PKWY	6	Richmond Heights	WILLIE MAYS PKWY & WHEATLEY ST	NE	NA	4569 WHEATLEY ST	Present	N	N	63.5
F013012	WILLIE MAYS PKWY	6	Richmond Heights	WILLIE MAYS PKWY & CEPEDA ST	NE	NA	4561 CEPEDA ST	Present	N	N	63.5
F006712	BANNEKA ST	6	Richmond Heights	BANNEKA ST & BETHEL LN	NE	NA	1853 BETHEL LN	Present	N	N	63.5
F006743	AARON AVE	6	Richmond Heights	AARON AVE & GALLIMORE ST	NE	NA	4285 GALLIMORE ST	Present	N	N	63.5
F013022	WILLIE MAYS PKWY	6	Richmond Heights	WILLIE MAYS PKWY & CEPEDA ST	NE	NA	4561 CEPEDA ST	Present	N	N	63.5
F013174	AARON AVE	6	Richmond Heights	AARON AVE & OWENS ST	NE	NA	1831 AARON AVE	Present	N	N	63.5
F013003	WILLIE MAYS PKWY	6	Richmond Heights	WILLIE MAYS PKWY & CASSIUS ST	SE	NA	4566 CASSIUS ST	Present	N	N	63.5
F003871	WILLIE MAYS PKWY	6	Richmond Heights	WILLIE MAYS PKWY & CEPEDA ST	SE	NA	4560 CEPEDA ST	Present	N	N	63.5
F013025	WILLIE MAYS PKWY	6	Richmond Heights	WILLIE MAYS PKWY & CEPEDA ST	NE	NA	4561 CEPEDA ST	Present	N	N	63.5
F007790	SPAULDING RD	6	Washington Shores	LAKE MANN DR & SPAULDING RD	NW	NA	621 W LAKE MANN DR	Present	N	N	63.5
F027652	WEST LAKE MANN DR	6	Washington Shores	SPAULDING RD & WEST LAKE MANN DR	SW	N	3640 SPAULDING RD	Present	N	N	63.5
F007795	SPAULDING RD	6	Washington Shores	LAKE MANN DR & SPAULDING RD	NE	NA	3600 ECCLESTON ST	Present	N	N	63.5
F002699	LETHA ST	6	Carver Shores	EDWINA ST & LETHA ST	SE	NA	5148 EDWINA ST	Present	N	N	63.0
F002691	DEEROCK DR	6	Carver Shores	DEEROCK DR & LETHA ST	SW	NA	1302 DEEROCK DR	Present	N	N	63.0
F003412	LESCOT LN	6	Carver Shores	LESCOT LN & DEEROCK DR	NW	NA	5105 LESCOT LN	Present	N	N	63.0
F003420	LESCOT LN	6	Carver Shores	LESCOT LN & DEEROCK DR	NE	NA	5025 LESCOT LN	Present	N	N	63.0
F003408	LESCOT LN	6	Carver Shores	LESCOT LN & DEEROCK DR	SW	NA	5104 LESCOT LN	Present	N	N	63.0
F001784	LESCOT LN	6	Carver Shores	LESCOT LN & EDWINA ST	NW	NA	5199 EDWINA ST	Present	N	N	63.0
F001780	LESCOT LN	6	Carver Shores	LESCOT LN & EDWINA ST	NE	NA	5197 LESCOT LN	Present	N	N	63.0
F011071	GRANDNATIONAL DR	6	Florida Center	GRANDNATIONAL DR & PARKING LOT	NE	NA	5529 INTERNATIONAL DR	Present	N	N	63.0
F011062	GRANDNATIONAL DR	6	Florida Center	GRANDNATIONAL DR & DEL VERDE WAY	SE	NA	5529 INTERNATIONAL DR	Present	Y	N	63.0
F011056	GRANDNATIONAL DR	6	Florida Center	GRANDNATIONAL DR & DEL VERDE WAY	NE	NA	6735 GRANDNATIONAL DR	Present	Y	N	63.0

Ramp ID	Street Name	Comm. District	Neighborhood	Intersection	Intersect. Quadrant	Ped. Travel Direction	Nearest Parcel Address	Status	Marked Crossing	Midblock Crossing	Sidewalk Priority
F003494	COLUMBIA ST	6	Johnson Village	COLUMBIA ST & BETHUNE DR	SE	NA	3410 COLUMBIA ST	Present	N	N	63.0
F002863	KOZART ST	6	Carver Shores	KOZART ST & KOZART CT	SW	NA	1410 KOZART CT	Present	N	N	62.5
F007973	PIEDMONT ST	6	Clear Lake	PIEDMONT ST & UNNAMED CUL DE SAC	NA	NA	2930 PIEDMONT ST	Present	N	N	62.5
F007968	PIEDMONT ST	6	Clear Lake	PIEDMONT ST & UNNAMED CUL DE SAC	NA	NA	2931 PIEDMONT ST	Present	N	N	62.5
F011141	GREENBRIAR PKWY	6	Florida Center	MUNICIPAL DR & GREENBRIAR PKWY	N	NA	7500 MUNICIPAL DR	Present	N	N	62.5
F012607	DIRECTORS ROW	6	Florida Center	DIRECTORS ROW & S JOHN YOUNG PKWY	W	NA	NONE	Present	Y	N	62.5
F011480	GREENBRIAR PKWY	6	Florida Center	COMMERCE CENTER DR & GREENBRIAR PKWY	NW	NA	7460 COMMERCE CENTER DR	Present	N	N	62.5
F012610	DIRECTORS ROW	6	Florida Center	DIRECTORS ROW & S JOHN YOUNG PKWY	N	NA	2815 DIRECTORS ROW	Present	Y	N	62.5
F011478	GREENBRIAR PKWY	6	Florida Center	COMMERCE CENTER DR & GREENBRIAR PKWY	NE	NA	7500 MUNICIPAL DR	Present	N	N	62.5
F004077	WOODS AVE	6	Holden Heights	WOODS AVE & PARKING LOT	NW		1100 WOODS AVE	Present	N	N	62.5
F004745	S RIO GRANDE AVE	6	Holden Heights	S RIO GRANDE AVE & L B MCLEOD RD	SE		1416 L B MCLEOD RD	Present	Y	N	62.5
F005021	WELLS ST	6	Johnson Village	WELLS ST & RILEY AVE	SE	NA	3710 WELLS ST	Present	N	N	62.5
F005077	RILEY AVE	6	Johnson Village	RILEY AVE & THOMPSON ST	NW	NA	1528 RILEY AVE	Present	N	N	62.5
F005209	WILTS ST	6	Johnson Village	GUINYARD WAY & WILTS ST	S	NA	3902 WILTS ST	Present	N	N	62.5
F005205	WILTS ST	6	Johnson Village	RILEY AVE & WILTS ST	SE	NA	3702 WILTS ST	Present	N	N	62.5
F005201	WILTS ST	6	Johnson Village	RILEY AVE & WILTS ST	SW	NA	3716 WILTS ST	Present	N	N	62.5
F013164	COVINGTON ST	6	Richmond Heights	BELAFONTE LN & COVINGTON ST	SW	NA	4120 COVINGTON ST	Present	N	N	62.5
F002220	COLUMBIA ST	6	Roosevelt Park	COLUMBIA ST & AARON AVE	SE	NA	4286 COLUMBIA ST	Present	N	N	62.5
F003594	PAPPY KENNEDY ST	6	Roosevelt Park	PAPPY KENNEDY ST & AMAROS AVE	NW	NA	4207 PAPPY KENNEDY ST	Present	N	N	62.5
F002947	MINOSO ST	6	Roosevelt Park	MINOSO ST & FLORENCE AVE	NE	NA	4099 MINOSO ST	Present	N	N	62.5
F007823	SPAULDING RD	6	Washington Shores	SPAULDING RD & BETHUNE DR	NE	NA	3600 ECCLESTON ST	Present	N	N	62.5
F006237	SPAULDING RD	6	Washington Shores	SPAULDING RD & BETHUNE DR	SE	W	803 BETHUNE DR	Present	N	N	62.5
F006233	SPAULDING RD	6	Washington Shores	SPAULDING RD & BETHUNE DR	SE	N	3406 SPAULDING RD	Present	N	N	62.5
F002727	KOZART ST	6	Carver Shores	KOZART ST & AQUA CT	SW	N	4738 AQUA CT	Present	N	N	62.0

Ramp ID	Street Name	Comm. District	Neighborhood	Intersection	Intersect. Quadrant	Ped. Travel Direction	Nearest Parcel Address	Status	Marked Crossing	Midblock Crossing	Sidewalk Priority
F002739	KOZART ST	6	Carver Shores	KOZART ST & DANZIG CT	W	NA	1280 KOZART ST	Present	N	N	62.0
F029129	CARRIER DR	6	Florida Center	CARRIER DR & GREENBRIAR PKWY	NW	NE	7035 GRANDNATIONAL DR	Present	N	N	62.0
F029130	CARRIER DR	6	Florida Center	CARRIER DR & GREENBRIAR PKWY	NE	SW	7035 GRANDNATIONAL DR	Present	N	N	62.0
F011514	MUNICIPAL DR	6	Florida Center	MUNICIPAL DR & CARRIER DR	NW	NA	7100 MUNICIPAL DR	Present	N	N	62.0
F002904	AVONDALE AVE	6	Holden Heights	AVONDALE AVE & W MILLER ST	SW		600 W MILLER AVE	Present	N	N	62.0
F002900	AVONDALE AVE	6	Holden Heights	AVONDALE AVE & W MILLER ST	NW		601 W MILLER AVE	Present	N	N	62.0
F000854	S HIAWASSEE RD	6	Metro West	FAIRWAY COVE DR & S HIAWASSEE RD	W	NA	1048 S HIAWASSEE RD	Present	Y	N	62.0
F001188	ROBERT TRENT JONES DR	6	Metro West	ROBERT TRENT JONES DR & BILTMORE PARK DR	NW	NA	2801 BILTMORE PARK DR	Present	N	N	62.0
F024332	LAKE PARK CT	6	Clear Lake	MID BLOCK LAKE PARK CT	NE	W	1401 LAKE PARK CT	Present	Y	Y	61.5
F003482	COLUMBIA ST	6	Clear Lake	COLUMBIA ST & S GOLDWYN AVE & LAKE PARK CT	SE	NA	1401 LAKE PARK CT	Present	Y	N	61.5
F011381	VINELAND RD	6	Florida Center	VINELAND RD & BACKLOT BLVD	SE	NA	1000 UNIVERSAL STUDIOS PLZ	Present	Y	N	61.5
F012830	MUNICIPAL DR	6	Florida Center	MUNICIPAL DR & VANGUARD ST	SE	NA	5220 VANGUARD ST	Present	N	N	61.5
F011690	VINELAND RD	6	Florida Center North	VINELAND RD & WALDEN CIR	E	NW	4901 VINELAND RD	Present	Y	N	61.5
F012668	VINELAND RD	6	Florida Center North	VINELAND RD & WALDEN CIR	MEDIAN	SW	4901 VINELAND RD	Present	Y	N	61.5
F011687	VINELAND RD	6	Florida Center North	VINELAND RD & WALDEN CIR	E	SW	4901 VINELAND RD	Present	Y	N	61.5
F011683	VINELAND RD	6	Florida Center North	VINELAND RD & WALDEN CIR	S	NW	4901 VINELAND RD	Present	Y	N	61.5
F012670	VINELAND RD	6	Florida Center North	VINELAND RD & WALDEN CIR	MEDIAN	NE	4901 VINELAND RD	Present	Y	N	61.5
F004396	MABLE BUTLER AVE	6	Johnson Village	MABLE BUTLER AVE & WILTS ST	SW	NA	1506 MABLE BUTLER AVE	Present	N	N	61.5
F004412	MABLE BUTLER AVE	6	Johnson Village	MABLE BUTLER AVE & WILTS ST	NE	NA	3527 N WILTS CIR	Present	N	N	61.5
F024967	WILTS CIR N	6	Johnson Village	SERVICE DR & WILTS CIR N	NE	W	3527 WILTS CIR N	Present	N	N	61.5
F004424	MABLE BUTLER AVE	6	Johnson Village	JOHNSON ST & MABLE BUTLER AVE	SW	NA	3610 JOHNSON ST	Present	N	N	61.5
F004408	MABLE BUTLER AVE	6	Johnson Village	MABLE BUTLER AVE & WILTS ST	SE	NA	3527 N WILTS CIR	Present	N	N	61.5
F024968	WILTS CIR N	6	Johnson Village	SERVICE DR & WILTS CIR N	NW	E	3527 WILTS CIR N	Present	N	N	61.5
F024333	LAKE PARK CT	6	Johnson Village	MID BLOCK LAKE PARK CT	NW	E	3410 COLUMBIA ST	Present	Y	Y	61.5

Ramp ID	Street Name	Comm. District	Neighborhood	Intersection	Intersect. Quadrant	Ped. Travel Direction	Nearest Parcel Address	Status	Marked Crossing	Midblock Crossing	Sidewalk Priority
F005013	MABLE BUTLER AVE	6	Johnson Village	MABLE BUTLER AVE & WELLS ST	SW	NA	3602 WELLS ST	Present	N	N	61.5
F013260	MABLE BUTLER AVE	6	Johnson Village	MABLE BUTLER AVE & WILTS ST	SE	NA	3527 N WILTS CIR	Present	N	N	61.5
F005073	RILEY AVE	6	Johnson Village	RILEY AVE & THOMPSON ST	SW	NA	3718 THOMPSON ST	Present	N	N	61.5
F004468	LAKE PARK CT	6	Johnson Village	LAKE PARK CT & WELLS ST	NW	NA	3301 WELLS ST	Present	Y	N	61.5
F002254	NIMONS ST	6	Richmond Heights	NIMONS ST & CRESTHAVEN AVE	NW	NA	1662 CRESTHAVEN AVE	Present	N	N	61.5
F002611	POPPY AVE	6	Carver Shores	ROSEGAY CT & POPPY AVE	NW	NA	5398 ROSEGAY CT	Present	N	N	61.0
F002619	POPPY AVE	6	Carver Shores	ROSEGAY CT & POPPY AVE	W	NA	5302 ROSEGAY CT	Present	N	N	61.0
F011129	VANGUARD ST	6	Florida Center	VANGUARD ST & AMARILLA AVE	SW	NA	5140 VANGUARD ST	Present	N	N	61.0
F004348	WILTS ST	6	Johnson Village	WILTS ST & CROOMS AVE	W	NA	3930 WILTS ST	Present	N	N	61.0
F003630	CEPEDA ST	6	Richmond Heights	WILLIAMS MANOR AVE & CEPEDA ST	SE	NA	4122 CEPEDA ST	Present	N	N	61.0
F002282	FLORENCE AVE	6	Roosevelt Park	SHELLMAN ST & FLORENCE AVE	SE	NA	4094 SHELLMAN ST	Present	N	N	61.0
F003673	CEPEDA ST	6	Roosevelt Park	CEPEDA ST & FLORENCE AVE	NE	NA	4092 FERROW ST	Present	N	N	61.0
F002274	FLORENCE AVE	6	Roosevelt Park	FERROW ST & FLORENCE AVE	SE	NA	4092 FERROW ST	Present	N	N	61.0
F002270	FLORENCE AVE	6	Roosevelt Park	FERROW ST & FLORENCE AVE	NE	NA	4097 FERROW ST	Present	N	N	61.0
F002286	FLORENCE AVE	6	Roosevelt Park	SHELLMAN ST & FLORENCE AVE	NE	NA	4095 SHELLMAN ST	Present	N	N	61.0
F007818	SPAULDING RD	6	Washington Shores	SPAULDING RD & BETHUNE DR	NW	NA	3600 ECCLESTON ST	Present	N	N	61.0
F006279	SPAULDING RD	6	Washington Shores	WOODEN BLVD & SPAULDING RD	NE	NA	3600 ECCLESTON ST	Present	N	N	61.0
F006275	SPAULDING RD	6	Washington Shores	WOODEN BLVD & SPAULDING RD	SE	N	3504 SPAULDING RD	Present	N	N	61.0
F002844	AVONDALE AVE	6	Holden Heights	AVONDALE AVE & GRAND ST	NW		601 GRAND ST	Present	N	N	60.5
F004460	MABLE BUTLER AVE	6	Johnson Village	MABLE BUTLER AVE & WELLS ST	NE	NA	3555 WELLS ST	Present	N	N	60.5
F004448	MABLE BUTLER AVE	6	Johnson Village	MABLE BUTLER AVE & WILTS CIR S	NE	NA	3527 N WILTS CIR	Present	N	N	60.5
F004464	MABLE BUTLER AVE	6	Johnson Village	MABLE BUTLER AVE & WELLS ST	SE	NA	3556 WELLS ST	Present	N	N	60.5
F004452	MABLE BUTLER AVE	6	Johnson Village	MABLE BUTLER AVE & WILTS CIR S	SE	NA	3527 N WILTS CIR	Present	N	N	60.5
F000762	S HIAWASSEE RD	6	Metro West	RALEIGH ST & S HIAWASSEE RD	E	NE	1100 S HIAWASSEE RD	Present	Y	N	60.5

Ramp ID	Street Name	Comm. District	Neighborhood	Intersection	Intersect. Quadrant	Ped. Travel Direction	Nearest Parcel Address	Status	Marked Crossing	Midblock Crossing	Sidewalk Priority
F013352	PRINCE HALL BLVD	6	Richmond Estates	PRINCE HALL BLVD & SCHANK CT	N	NA	4361 PRINCE HALL BLVD	Present	N	N	60.5
F004716	PRINCE HALL BLVD	6	Richmond Estates	PRINCE HALL BLVD & SCHANK CT	E	NA	4339 PRINCE HALL BLVD	Present	N	N	60.5
F013136	AARON AVE	6	Richmond Heights	PATTERSON AVE & AARON AVE	SW	NA	1804 AARON AVE	Present	N	N	60.5
F006791	GALLIMORE ST	6	Richmond Heights	TATUM ST & GALLIMORE ST	SW	NA	4284 TATUM ST	Present	N	N	60.5
F004764	KIRKLAND BLVD	6	Richmond Heights	KIRKLAND BLVD & PATTERSON AVE	NW	NA	2250 PATTERSON AVE	Present	N	N	60.5
F006716	BANNEKA ST	6	Richmond Heights	BANNEKA ST & BETHEL LN	NW	NA	4427 BANNEKA ST	Present	N	N	60.5
F013140	AARON AVE	6	Richmond Heights	AARON AVE & NIMONS ST	NE	NA	1661 AARON AVE	Present	N	N	60.5
F006748	AARON AVE	6	Richmond Heights	AARON AVE & GALLIMORE ST	SE	NA	2143 AARON AVE	Present	N	N	60.5
F003839	AARON AVE	6	Richmond Heights	AARON AVE & CASSIUS ST	SW	NA	4302 CASSIUS ST	Present	N	N	60.5
F003827	AARON AVE	6	Richmond Heights	AARON AVE & NIMONS ST	NE	NA	1661 AARON AVE	Present	N	N	60.5
F004768	KIRKLAND BLVD	6	Richmond Heights	KIRKLAND BLVD & PATTERSON AVE	NE	NA	2251 PATTERSON AVE	Present	N	N	60.5
F013133	AARON AVE	6	Richmond Heights	PATTERSON AVE & AARON AVE	SW	NA	1804 AARON AVE	Present	N	N	60.5
F006720	BANNEKA ST	6	Richmond Heights	BANNEKA ST & BETHEL LN	SW	NA	4422 BANNEKA ST	Present	N	N	60.5
F006796	GALLIMORE ST	6	Richmond Heights	TATUM ST & GALLIMORE ST	SE	NA	4248 GALLIMORE ST	Present	N	N	60.5
F001854	POPPY AVE	6	Carver Shores	LILY ST & POPPY AVE	NW	NA	5313 LILY ST	Present	N	N	60.0
F001830	FRAZIER AVE	6	Carver Shores	EUGENIA CT & FRAZIER AVE	SE	NA	5404 EUGENIA CT	Present	N	N	60.0
F001827	FRAZIER AVE	6	Carver Shores	EUGENIA CT & FRAZIER AVE	NE	NA	5490 EUGENIA CT	Present	N	N	60.0
F001823	FRAZIER AVE	6	Carver Shores	EUGENIA CT & FRAZIER AVE	SE	NA	5495 EUGENIA CT	Present	N	N	60.0
F001813	FRAZIER AVE	6	Carver Shores	FRAZIER AVE & LILY ST	NE	NA	5471 LILY ST	Present	N	N	60.0
F001834	FRAZIER AVE	6	Carver Shores	EUGENIA CT & FRAZIER AVE	NE	NA	5403 EUGENIA CT	Present	N	N	60.0
F027162	GRANDNATIONAL DR	6	Florida Center	GRANDNATIONAL DR & UNNAMED RD	NW	SE	6673 S KIRKMAN RD	Present	Y	N	60.0
F011044	GRANDNATIONAL DR	6	Florida Center	GRANDNATIONAL DR & TOUCHSTONE DR	S	NA	NONE	Present	Y	N	60.0
F027161	GRANDNATIONAL DR	6	Florida Center	GRANDNATIONAL DR & UNNAMED RD	NW	SE	6673 S KIRKMAN RD	Present	Y	N	60.0
F028065	PRESIDENT BARACK OBAMA PKWY	6	Lake Richmond	PRESIDENT BARACK OBAMA PKWY & UNNAMED RD	NW	S	4796 VARGAS ST	N/A, No Curb	N	N	60.0

Ramp ID	Street Name	Comm. District	Neighborhood	Intersection	Intersect. Quadrant	Ped. Travel Direction	Nearest Parcel Address	Status	Marked Crossing	Midblock Crossing	Sidewalk Priority
F028064	PRESIDENT BARACK OBAMA PKWY	6	Lake Richmond	PRESIDENT BARACK OBAMA PKWY & UNNAMED RD	SW	N	4770 MARBELLO BLVD	N/A, No Curb	N	N	60.0
F030148	WESTPOINTE BV	6	Metro West	WESTPOINTE BV & UNNAMED DRIVEWAY	N	SE	7525 WESTPOINTE BLVD	Present	Y	N	60.0
F030149	WESTPOINTE BV	6	Metro West	WESTPOINTE BV & UNNAMED DRIVEWAY	E	NW	7525 WESTPOINTE BLVD	Present	Y	N	60.0
F004116	PRINCE HALL BLVD	6	Richmond Estates	PRINCE HALL BLVD & LAKE RICHMOND DR	SE	NA	4206 PRINCE HALL BLVD	Present	N	N	60.0
F004096	PRINCE HALL BLVD	6	Richmond Estates	PRINCE HALL BLVD & LAKE RICHMOND DR & SOLOMON DR	W	NA	4371 LAKE RICHMOND DR	Present	N	N	60.0
F004124	PRINCE HALL BLVD	6	Richmond Estates	PRINCE HALL BLVD & CUMLER CT	SW	NA	4178 PRINCE HALL BLVD	Present	N	N	60.0
F024818	METROWEST BLVD	6	Richmond Heights	METROWEST BLVD & PRESIDENT BARACK OBAMA PKWY	NE	W	5165 METROWEST BLVD	Present	Y	N	60.0
F024811	METROWEST BLVD	6	Richmond Heights	METROWEST BLVD & PRESIDENT BARACK OBAMA PKWY	SE	W	4799 VARGAS ST	Present	Y	N	60.0
F002903	FLORENCE AVE	6	Roosevelt Park	FLORENCE AVE & BOOKER ST	NW	NA	1340 FLORENCE AVE	Present	N	N	60.0
F032060	KOZART ST	6	Carver Shores	KOZART ST & WILLIE MAYS PY	NE	W	4500 COLUMBIA ST	Present	N	N	59.5
F002775	KOZART ST	6	Carver Shores	KOZART ST & HEBER CIR	SE	NA	1472 HEBER CIR	Present	N	N	59.5
F001809	FRAZIER AVE	6	Carver Shores	FRAZIER AVE & LILY ST	SE	NA	5472 LILY ST	Present	N	N	59.5
F001858	POPPY AVE	6	Carver Shores	LILY ST & POPPY AVE	SW	NA	5310 LILY ST	Present	N	N	59.5
F028752	S HIAWASSEE RD	6	Metro West	S HIAWASSEE RD & UNNAMED RD	NE	NA	2100 S HIAWASSEE RD	Present	Y	N	59.5
F028751	S HIAWASSEE RD	6	Metro West	S HIAWASSEE RD & UNNAMED RD	NW	NA	2100 S HIAWASSEE RD	Present	Y	N	59.5
F003934	MESSINA AVE	6	Richmond Heights	MESSINA AVE & CEPEDA ST	S	NA	4754 CEPEDA ST	Present	N	N	59.5
F006757	MANTILLA AVE	6	Richmond Heights	MANTILLA AVE & GALLIMORE ST	NW	NA	4163 GALLIMORE ST	Present	N	N	59.5
F003954	RAVENALL AVE	6	Richmond Heights	MIRAMAR RD & RAVENALL AVE	NW	NA	1764 RAVENALL AVE	Present	N	N	59.5
F003926	RAVENALL AVE	6	Richmond Heights	RAVENALL AVE & CEPEDA ST	S	NA	1620 RAVENALL AVE	Present	N	N	59.5
F012938	RAVENALL AVE	6	Richmond Heights	WHEATLEY ST & RAVENALL AVE	SE	NA	1743 RAVENALL AVE	Present	N	N	59.5
F003962	MIRAMAR RD	6	Richmond Heights	MIRAMAR RD & FLORES CT	E	NA	1797 FLORES CT	Present	N	N	59.5
F003966	MIRAMAR RD	6	Richmond Heights	MIRAMAR RD & FLORES CT	N	NA	1778 FLORES CT	Present	N	N	59.5
F003786	COVINGTON ST	6	Richmond Heights	COVINGTON ST & HORNE AVE	NW	NA	1910 HORNE AVE	Present	N	N	59.5
F028838	METROWEST BLVD	6	Eagles Nest	METROWEST BLVD & UNNAMED RD	E	NW	5353 METROWEST BLVD	N/A, No Curb	Y	N	59.0

Ramp ID	Street Name	Comm. District	Neighborhood	Intersection	Intersect. Quadrant	Ped. Travel Direction	Nearest Parcel Address	Status	Marked Crossing	Midblock Crossing	Sidewalk Priority
F028837	METROWEST BLVD	6	Eagles Nest	METROWEST BLVD & UNNAMED RD	N	SE	5326 METROWEST BLVD	N/A, No Curb	Y	N	59.0
F028771	VINELAND RD	6	Florida Center	VINELAND RD & UNNAMED RD	NE	W	5661 VINELAND RD	N/A, No Curb	N	N	59.0
F028770	VINELAND RD	6	Florida Center	VINELAND RD & UNNAMED RD	NE	W	5655 VINELAND RD	N/A, No Curb	N	N	59.0
F029591	WALLACE RD	6	Florida Center	WALLACE RD & UNNAMED RD	NE	W	6825 WALLACE RD	Present	Y	N	59.0
F028768	VINELAND RD	6	Florida Center	VINELAND RD & UNNAMED RD	NE	W	5655 VINELAND RD	N/A, No Curb	N	N	59.0
F029590	WALLACE RD	6	Florida Center	WALLACE RD & UNNAMED RD	NW	E	6825 WALLACE RD	Present	Y	N	59.0
F028767	VINELAND RD	6	Florida Center	VINELAND RD & UNNAMED RD	NW	E	5655 VINELAND RD	N/A, No Curb	N	N	59.0
F028772	VINELAND RD	6	Florida Center	VINELAND RD & UNNAMED RD	NW	E	5661 VINELAND RD	N/A, No Curb	N	N	59.0
F028769	VINELAND RD	6	Florida Center	VINELAND RD & UNNAMED RD	NW	E	5655 VINELAND RD	N/A, No Curb	N	N	59.0
F028780	VINELAND RD	6	Florida Center North	VINELAND RD & UNNAMED RD	NE	W	5398 CYPRESS CREEK DR	Present	N	N	59.0
F028779	VINELAND RD	6	Florida Center North	VINELAND RD & UNNAMED RD	NW	E	5398 CYPRESS CREEK DR	Present	N	N	59.0
F028778	VINELAND RD	6	Florida Center North	VINELAND RD & UNNAMED RD	NE	W	VINELAND RD	Present	N	N	59.0
F029033	CONROY RD	6	Florida Center North	CONROY RD & UNNAMED RD	E	NW	4530 VINELAND RD	Present	Y	N	59.0
F028773	VINELAND RD	6	Florida Center North	VINELAND RD & UNNAMED RD	NW	E	5398 CYPRESS CREEK DR	Present	Y	N	59.0
F028776	VINELAND RD	6	Florida Center North	VINELAND RD & UNNAMED RD	NE	W	5059 VINELAND RD	Present	Y	N	59.0
F028775	VINELAND RD	6	Florida Center North	VINELAND RD & UNNAMED RD	NW	E	5021 VINELAND RD	Present	Y	N	59.0
F028774	VINELAND RD	6	Florida Center North	VINELAND RD & UNNAMED RD	NE	W	5398 CYPRESS CREEK DR	Present	Y	N	59.0
F029032	CONROY RD	6	Florida Center North	CONROY RD & UNNAMED RD	N	SE	4530 VINELAND RD	Present	Y	N	59.0
F028777	VINELAND RD	6	Florida Center North	VINELAND RD & UNNAMED RD	NW	E	VINELAND RD	Present	N	N	59.0
F012293	VINELAND RD	6	Florida Center North	VINELAND RD & CONROY RD	N	NA	4501 CONROY RD	Present	Y	N	59.0
F004524	PRINCE HALL BLVD	6	Richmond Estates	PRINCE HALL BLVD & COUNCILL CT	NE	NA	4387 PRINCE HALL BLVD	Present	N	N	59.0
F004100	PRINCE HALL BLVD	6	Richmond Estates	PRINCE HALL BLVD & LAKE RICHMOND DR & SOLOMON DR	N	NA	4383 PRINCE HALL BLVD	Present	N	N	59.0
F004104	PRINCE HALL BLVD	6	Richmond Estates	PRINCE HALL BLVD & LAKE RICHMOND DR & SOLOMON DR	E	NA	4379 PRINCE HALL BLVD	Present	N	N	59.0
F013294	PRINCE HALL BLVD	6	Richmond Estates	PRINCE HALL BLVD & LAKE RICHMOND DR & SOLOMON DR	S	NA	4370 PRINCE HALL BLVD	Present	N	N	59.0

Ramp ID	Street Name	Comm. District	Neighborhood	Intersection	Intersect. Quadrant	Ped. Travel Direction	Nearest Parcel Address	Status	Marked Crossing	Midblock Crossing	Sidewalk Priority
F004536	PRINCE HALL BLVD	6	Richmond Estates	PRINCE HALL BV & UNNAMED CUL DE SAC	NA	NA	4439 PRINCE HALL BLVD	Present	N	N	59.0
F004528	PRINCE HALL BLVD	6	Richmond Estates	COUNCILL CT & PRINCE HALL BLVD	NW	NA	4399 PRINCE HALL BLVD	Present	N	N	59.0
F004708	LAKE RICHMOND DR	6	Richmond Estates	LAKE RICHMOND DR & TOM SKINNER WAY	N	NA	4304 LAKE RICHMOND DR	Present	N	N	59.0
F013354	PRINCE HALL BLVD	6	Richmond Estates	PRINCE HALL BLVD & SCHANK CT	N	NA	4361 PRINCE HALL BLVD	Present	N	N	59.0
F004496	PRINCE HALL BLVD	6	Richmond Estates	PRINCE HALL BLVD & TOM SKINNER WAY	W	NA	4308 PRINCE HALL BLVD	Present	N	N	59.0
F013283	PRINCE HALL BLVD	6	Richmond Estates	PRINCE HALL BLVD & TOM SKINNER WAY	N	NA	4305 PRINCE HALL BLVD	Present	N	N	59.0
F004532	PRINCE HALL BLVD	6	Richmond Estates	PRINCE HALL BV & UNNAMED CUL DE SAC	NA	NA	4403 PRINCE HALL BLVD	Present	N	N	59.0
F028213	VANGUARD ST	6	Florida Center	VANGUARD ST & UNNAMED RD	NW	E	5368 INTERNATIONAL DR	Present	N	N	58.5
F028218	VANGUARD ST	6	Florida Center	VANGUARD ST & UNNAMED RD	NE	W	OPPOSITE 5220 VANGUARD ST	Present	N	N	58.5
F028214	VANGUARD ST	6	Florida Center	VANGUARD ST & UNNAMED RD	NE	W	5368 INTERNATIONAL DR	Present	N	N	58.5
F028217	VANGUARD ST	6	Florida Center	VANGUARD ST & UNNAMED RD	NW	E	OPPOSITE 5220 VANGUARD ST	Present	N	N	58.5
F009881	TURKEY LAKE RD	6	Florida Center	TURKEY LAKE RD & TOSCANA BLVD	E	NA	6800 LAKEWOOD PLAZA DR	Present	Y	N	58.5
F011121	MUNICIPAL DR	6	Florida Center	MUNICIPAL DR & VANGUARD ST	SW	NA	7000 MUNICIPAL DR	Present	N	N	58.5
F012722	VANGUARD ST	6	Florida Center	VANGUARD ST & AMARILLA AVE	NW	NA	5001 VANGUARD ST	Present	N	N	58.5
F011113	MUNICIPAL DR	6	Florida Center	MUNICIPAL DR & VANGUARD ST	NE	W	6905 MUNICIPAL DR	Present	N	N	58.5
F011116	MUNICIPAL DR	6	Florida Center	MUNICIPAL DR & VANGUARD ST	NW	S	6905 MUNICIPAL DR	Present	N	N	58.5
F011124	MUNICIPAL DR	6	Florida Center	MUNICIPAL DR & VANGUARD ST	SE	NA	5220 VANGUARD ST	Present	N	N	58.5
F029007	CONROY RD	6	Kirkman South	CONROY RD & UNNAMED RD	SW	E	4732 S KIRKMAN RD	Present	N	N	58.5
F029006	CONROY RD	6	Kirkman South	CONROY RD & UNNAMED RD	SE	W	4732 S KIRKMAN RD	Present	N	N	58.5
F028865	CONROY RD	6	Kirkman South	CONROY RD & KIRKMAN OAKS/TURKEY LK PZ ENT RD	SE	NA	4732 S KIRKMAN RD	Present	Y	N	58.5
F028866	CONROY RD	6	Kirkman South	CONROY RD & KIRKMAN OAKS/TURKEY LK PZ ENT RD	SW	NA	5886 CONROY RD	Present	Y	N	58.5
F002831	CONROY RD	6	Kirkman South	CONROY RD & KIRKMAN OAKS/TURKEY LK PZ ENT RD	NE	NA	4550 S KIRKMAN RD	Present	Y	N	58.5
F003064	L B MCLEOD RD	6	33rd St. Industrial	WILLIE MAYS PKWY & L B MCLEOD RD	NW	NA	4551 L B MCLEOD RD	N/A, No Curb	Y	N	58.0
F003068	L B MCLEOD RD	6	33rd St. Industrial	WILLIE MAYS PKWY & L B MCLEOD RD	NE	NA	3151 WILLIE MAYS PKWY	N/A, No Curb	Y	N	58.0

Ramp ID	Street Name	Comm. District	Neighborhood	Intersection	Intersect. Quadrant	Ped. Travel Direction	Nearest Parcel Address	Status	Marked Crossing	Midblock Crossing	Sidewalk Priority
F002743	KOZART ST	6	Carver Shores	KOZART ST & DANZIG CT	S	NA	1302 KOZART ST	Present	N	N	58.0
F002747	KOZART ST	6	Carver Shores	KOZART ST & HEBER CIR	W	NA	1356 KOZART ST	Present	N	N	58.0
F003388	LESCOT LN	6	Carver Shores	LESCOT LN & POPPY AVE	NE	NA	1569 POPPY AVE	Present	N	N	58.0
F003440	LESCOT LN	6	Carver Shores	LESCOT LN & SELBE CT	NW	NA	4819 SELBE CT	Present	N	N	58.0
F002755	HEBER CIR	6	Carver Shores	HEBER CIR & GOLDSBORO CT	SW	NA	4728 GOLDSBORO CT	Present	N	N	58.0
F002759	HEBER CIR	6	Carver Shores	HEBER CIR & GOLDSBORO CT	NW	NA	1410 HEBER CIR	Present	N	N	58.0
F003369	LESCOT LN	6	Carver Shores	LESCOT LN & POPPY AVE	SW	NA	5400 LESCOT LN	Present	N	N	58.0
F003444	LESCOT LN	6	Carver Shores	LESCOT LN & SELBE CT	SW	NA	4816 SELBE CT	Present	N	N	58.0
F003376	LESCOT LN	6	Carver Shores	LESCOT LN & POPPY AVE	NW	E	5325 LESCOT LN	Present	N	N	58.0
F004073	WOODS AVE	6	Holden Heights	WOODS AVE & COLUMBIA ST	NW		1213 COLUMBIA ST	Present	N	N	58.0
F003958	RAVENALL AVE	6	Richmond Heights	MIRAMAR RD & RAVENALL AVE	SW	NA	4622 MIRAMAR RD	Present	N	N	58.0
F002907	FLORENCE AVE	6	Roosevelt Park	FLORENCE AVE & BOOKER ST	NE	NA	4093 BOOKER ST	Present	N	N	58.0
F002911	FLORENCE AVE	6	Roosevelt Park	FLORENCE AVE & BOOKER ST	SE	NA	4088 BOOKER ST	Present	N	N	58.0
F001838	FRAZIER AVE	6	Carver Shores	KAREN CT & FRAZIER AVE	SE	NA	5499 KAREN CT	Present	N	N	57.5
F001846	FRAZIER AVE	6	Carver Shores	KAREN CT & FRAZIER AVE	SE	NA	5402 KAREN CT	Present	N	N	57.5
F002751	KOZART ST	6	Carver Shores	KOZART ST & HEBER CIR	S	NA	1471 HEBER CIR	Present	N	N	57.5
F001842	FRAZIER AVE	6	Carver Shores	KAREN CT & FRAZIER AVE	NE	NA	5498 KAREN CT	Present	N	N	57.5
F001850	FRAZIER AVE	6	Carver Shores	KAREN CT & FRAZIER AVE	NE	NA	5401 KAREN CT	Present	N	N	57.5
F011110	MUNICIPAL DR	6	Florida Center	MUNICIPAL DR & VANGUARD ST	NW	NA	5400 INTERNATIONAL DR	Present	N	N	57.5
F009517	CONROY RD	6	Florida Center North	MIDDLEBROOK RD & CONROY RD	N	NA	4200 MIDDLEBROOK RD	Present	N	N	57.5
F009509	CONROY RD	6	Florida Center North	CONROY RD & CASON COVE DR	NW	NA	4700 CASON COVE DR	Present	N	N	57.5
F009505	CONROY RD	6	Florida Center North	CONROY RD & CASON COVE DR	NE	NA	4635 CASON COVE DR	Present	N	N	57.5
F003898	WILLIE MAYS PKWY	6	Richmond Heights	WILLIE MAYS PKWY & CASSIUS ST	SE	NA	4566 CASSIUS ST	Present	N	N	57.5
F012970	WILLIE MAYS PKWY	6	Richmond Heights	WELDON PL & WILLIE MAYS PKWY	NE	NA	4567 WELDON PL	Present	N	N	57.5

Ramp ID	Street Name	Comm. District	Neighborhood	Intersection	Intersect. Quadrant	Ped. Travel Direction	Nearest Parcel Address	Status	Marked Crossing	Midblock Crossing	Sidewalk Priority
F003810	ATTUCKS AVE	6	Richmond Heights	ATTUCKS AVE & COVINGTON ST	NE	NA	1905 ATTUCKS AVE	Present	N	N	57.5
F006562	KING COLE BLVD	6	Richmond Heights	KING COLE BLVD & WILLIE MAYS PKWY	NW	E	2002 WILLIE MAYS PKWY	Present	N	N	57.5
F005313	ATTUCKS AVE	6	Richmond Heights	ATTUCKS AVE & COVINGTON ST	SE	NA	4244 COVINGTON ST	Present	N	N	57.5
F012992	WILLIE MAYS PKWY	6	Richmond Heights	EVERS PL & WILLIE MAYS PKWY	NE	NA	4561 EVERS PL	Present	N	N	57.5
F006550	KING COLE BLVD	6	Richmond Heights	KING COLE BLVD & WILLIE MAYS PKWY	NE	W	4561 KING COLE BLVD	Present	N	N	57.5
F012989	WILLIE MAYS PKWY	6	Richmond Heights	EVERS PL & WILLIE MAYS PKWY	NE	NA	4561 EVERS PL	Present	N	N	57.5
F012978	WILLIE MAYS PKWY	6	Richmond Heights	BANNEKA ST & WILLIE MAYS PKWY	NE	NA	5083 BANNEKA ST	Present	N	N	57.5
F006534	WILLIE MAYS PKWY	6	Richmond Heights	BANNEKA ST & WILLIE MAYS PKWY	SE	NA	4560 BANNEKA ST	Present	N	N	57.5
F012967	WILLIE MAYS PKWY	6	Richmond Heights	WELDON PL & WILLIE MAYS PKWY	NE	NA	4567 WELDON PL	Present	N	N	57.5
F006482	WILLIE MAYS PKWY	6	Richmond Heights	BROOKE ST & WILLIE MAYS PKWY	SE	NA	4536 BROOKE ST	Present	N	N	57.5
F006450	PATTERSON AVE	6	Richmond Heights	PATTERSON AVE & KING COLE BLVD	NE	S	2043 PATTERSON AVE	Present	N	N	57.5
F006430	PATTERSON AVE	6	Richmond Heights	PATTERSON AVE & KING COLE BLVD	NW	E	2004 PATTERSON AVE	Present	N	N	57.5
F012933	AARON AVE	6	Richmond Heights	AARON AVE & KING COLE BLVD	SE	NA	2093 AARON AV	Present	N	N	57.5
F004409	GULFSTREAM RD	6	Catalina	GULFSTREAM RD & MARATHON AVE	SW		2924 MARATHON AVE	Present	N	N	57.0
F031856	GOLF CHANNEL DR	6	Florida Center	GOLF CHANNEL DR & UNNAMED DRIVEWAY	SE	N	7500 MUNICIPAL DR	N/A, No Curb	N	N	57.0
F031861	GOLF CHANNEL DR	6	Florida Center	GOLF CHANNEL DR & UNNAMED DRIVEWAY	NE	S	7500 MUNICIPAL DR	N/A, No Curb	N	N	57.0
F031869	MUNICIPAL DR	6	Florida Center	MUNICIPAL DR & UNNAMED DRIVEWAY	NE	S	7501 MUNICIPAL DR	N/A, No Curb	N	N	57.0
F031855	GOLF CHANNEL DR	6	Florida Center	GOLF CHANNEL DR & UNNAMED DRIVEWAY	NE	S	7500 MUNICIPAL DR	N/A, No Curb	N	N	57.0
F031868	MUNICIPAL DR	6	Florida Center	MUNICIPAL DR & UNNAMED DRIVEWAY	SW	N	7500 MUNICIPAL DR	N/A, No Curb	N	N	57.0
F031852	MUNICIPAL DR	6	Florida Center	MUNICIPAL DR & UNNAMED DRIVEWAY	SW	N	7500 MUNICIPAL DR	N/A, No Curb	N	N	57.0
F031867	MUNICIPAL DR	6	Florida Center	MUNICIPAL DR & UNNAMED DRIVEWAY	NW	S	7500 MUNICIPAL DR	N/A, No Curb	N	N	57.0
F031851	MUNICIPAL DR	6	Florida Center	MUNICIPAL DR & UNNAMED DRIVEWAY	NW	S	7500 MUNICIPAL DR	N/A, No Curb	N	N	57.0
F031862	GOLF CHANNEL DR	6	Florida Center	GOLF CHANNEL DR & UNNAMED DRIVEWAY	SE	N	7500 MUNICIPAL DR	N/A, No Curb	N	N	57.0
F031865	GOLF CHANNEL DR	6	Florida Center	GOLF CHANNEL DR & UNNAMED DRIVEWAY	NE	S	7500 MUNICIPAL DR	N/A, No Curb	N	N	57.0

Ramp ID	Street Name	Comm. District	Neighborhood	Intersection	Intersect. Quadrant	Ped. Travel Direction	Nearest Parcel Address	Status	Marked Crossing	Midblock Crossing	Sidewalk Priority
F031854	MUNICIPAL DR	6	Florida Center	MUNICIPAL DR & UNNAMED DRIVEWAY	SE	N	7501 MUNICIPAL DR	N/A, No Curb	N	N	57.0
F031866	GOLF CHANNEL DR	6	Florida Center	GOLF CHANNEL DR & UNNAMED DRIVEWAY	SE	N	7500 MUNICIPAL DR	N/A, No Curb	N	N	57.0
F031853	MUNICIPAL DR	6	Florida Center	MUNICIPAL DR & UNNAMED DRIVEWAY	NE	S	7501 MUNICIPAL DR	N/A, No Curb	N	N	57.0
F031871	MUNICIPAL DR	6	Florida Center	MUNICIPAL DR & UNNAMED DRIVEWAY	NE	S	7501 MUNICIPAL DR	N/A, No Curb	N	N	57.0
F031872	MUNICIPAL DR	6	Florida Center	MUNICIPAL DR & UNNAMED DRIVEWAY	SE	N	7501 MUNICIPAL DR	N/A, No Curb	N	N	57.0
F031873	MUNICIPAL DR	6	Florida Center	MUNICIPAL DR & UNNAMED DRIVEWAY	SW	N	7500 MUNICIPAL DR	N/A, No Curb	N	N	57.0
F031874	MUNICIPAL DR	6	Florida Center	MUNICIPAL DR & UNNAMED DRIVEWAY	NW	S	7500 MUNICIPAL DR	N/A, No Curb	N	N	57.0
F031875	MUNICIPAL DR	6	Florida Center	MUNICIPAL DR & UNNAMED DRIVEWAY	NE	S	7501 MUNICIPAL DR	N/A, No Curb	N	N	57.0
F031870	MUNICIPAL DR	6	Florida Center	MUNICIPAL DR & UNNAMED DRIVEWAY	SE	N	7501 MUNICIPAL DR	N/A, No Curb	N	N	57.0
F031876	MUNICIPAL DR	6	Florida Center	MUNICIPAL DR & UNNAMED DRIVEWAY	SE	N	7501 MUNICIPAL DR	N/A, No Curb	N	N	57.0
F004417	GULFSTREAM RD	6	Rio Grande Park	GULFSTREAM RD & MARATHON AVE	SE	N	2921 MARATHON AVE	Present	N	N	57.0
F002767	HEBER CIR	6	Carver Shores	HEBER CIR & IMOGENE CT	NE	NA	1423 HEBER CIR	Present	N	N	56.5
F002763	HEBER CIR	6	Carver Shores	HEBER CIR & IMOGENE CT	NW	NA	4703 IMOGENE CT	Present	N	N	56.5
F002799	HEBER CIR	6	Carver Shores	HEBER CIR & GOLDSBORO CT	NE	NA	1407 HEBER CIR	Present	N	N	56.5
F002556	S PARRAMORE AVE	6	Holden Heights	S PARRAMORE AVE & W KALEY AVE & W KALEY ST	NW		701 W KALEY AVE	Present	N	N	56.5
F002564	S PARRAMORE AVE	6	Holden Heights	20TH ST & S PARRAMORE AVE	SW		2000 S PARRAMORE AVE	Present	N	N	56.5
F011551	CONROY RD	6	Kirkman South	CONROY RD & HIDDEN BEACH BLVD	SE	NA	4721 WINDSOR AVE	Present	N	N	56.5
F028311	S HIAWASSEE RD	6	Metro West	S HIAWASSEE RD & UNNAMED RD	SW	E	1901 S HIAWASSEE RD	Present	N	N	56.5
F028310	S HIAWASSEE RD	6	Metro West	S HIAWASSEE RD & UNNAMED RD	SE	W	1901 S HIAWASSEE RD	Present	N	N	56.5
F012948	WILLIE MAYS PKWY	6	Richmond Heights	WILLIE MAYS PKWY & WHEATLEY ST	NE	NA	4569 WHEATLEY ST	Present	N	N	56.5
F003882	WILLIE MAYS PKWY	6	Richmond Heights	WILLIE MAYS PKWY & WHEATLEY ST	NW	NA	1684 WILLIE MAYS PKWY	Present	N	N	56.5
F012936	RAVENALL AVE	6	Richmond Heights	WHEATLEY ST & RAVENALL AVE	SE	NA	1743 RAVENALL AVE	Present	N	N	56.5
F012926	KING COLE BLVD	6	Richmond Heights	KING COLE BLVD & RAVENALL AVE	SE	NA	2007 RAVENALL AVE	Present	N	N	56.5
F004296	BRUTON BLVD	6	Catalina	BRUTON BLVD & UNNAMED ACCESS RD	SE	NA	3000 S JOHN YOUNG PKWY	Present	Y	N	56.0

Ramp ID	Street Name	Comm. District	Neighborhood	Intersection	Intersect. Quadrant	Ped. Travel Direction	Nearest Parcel Address	Status	Marked Crossing	Midblock Crossing	Sidewalk Priority
F010434	UNIVERSAL BLVD	6	Florida Center	UNIVERSAL BLVD & UNNAMED ACCESS RD	SW	NA	NONE	Present	Y	N	56.0
F004740	LAKE RICHMOND DR	6	Richmond Estates	LAKE RICHMOND DR & TOM SKINNER WAY	E	NW	4298 LAKE RICHMOND DR	Present	N	N	56.0
F004292	PRINCE HALL BLVD	6	Richmond Estates	KELLY MILLER CT & PRINCE HALL BLVD	N	NA	4273 PRINCE HALL BLVD	Present	N	N	56.0
F004120	PRINCE HALL BLVD	6	Richmond Estates	PRINCE HALL BLVD & LAKE RICHMOND DR	SW	NA	4218 PRINCE HALL BLVD	Present	N	N	56.0
F004488	PRINCE HALL BLVD	6	Richmond Estates	PRINCE HALL BLVD & TOM SKINNER WAY	S	NA	4292 PRINCE HALL BLVD	Present	N	N	56.0
F003974	MIRAMAR RD	6	Richmond Heights	SOROLLA CT & MIRAMAR RD	NW	NA	1766 SOROLLA CT	Present	N	N	55.5
F003938	MIRAMAR RD	6	Richmond Heights	MIRAMAR RD & MESSINA AVE	NW	NA	1738 MESSINA AVE	Present	N	N	55.5
F003942	MIRAMAR RD	6	Richmond Heights	MIRAMAR RD & MESSINA AVE	NE	NA	1737 MESSINA AVE	Present	N	N	55.5
F003970	MIRAMAR RD	6	Richmond Heights	SOROLLA CT & MIRAMAR RD	NE	NA	1771 SOROLLA CT	Present	N	N	55.5
F028333	L B MCLEOD RD	6	33rd St. Industrial	L B MCLEOD RD & UNNAMED RD	NE	W	4241 L B MCLEOD RD	N/A, No Curb	N	N	55.0
F028375	L B MCLEOD RD	6	33rd St. Industrial	CROSSROADS CT & L B MCLEOD RD	NE	W	4270 CROSSROADS CT	Present	N	N	55.0
F028374	L B MCLEOD RD	6	33rd St. Industrial	CROSSROADS CT & L B MCLEOD RD	NW	E	4270 CROSSROADS CT	Present	N	N	55.0
F028330	L B MCLEOD RD	6	33rd St. Industrial	L B MCLEOD RD & UNNAMED RD	NW	E	4270 CROSSROADS CT	N/A, No Curb	N	N	55.0
F028332	L B MCLEOD RD	6	33rd St. Industrial	L B MCLEOD RD & UNNAMED RD	NW	E	4241 L B MCLEOD RD	N/A, No Curb	N	N	55.0
F028339	L B MCLEOD RD	6	33rd St. Industrial	L B MCLEOD RD & UNNAMED RD	NE	W	3250 BRUTON BLVD	N/A, No Curb	N	N	55.0
F028335	L B MCLEOD RD	6	33rd St. Industrial	L B MCLEOD RD & UNNAMED RD	NE	W	4241 L B MCLEOD RD	N/A, No Curb	N	N	55.0
F028336	L B MCLEOD RD	6	33rd St. Industrial	L B MCLEOD RD & UNNAMED RD	NW	E	4085 L B MCLEOD RD	N/A, No Curb	N	N	55.0
F028337	L B MCLEOD RD	6	33rd St. Industrial	L B MCLEOD RD & UNNAMED RD	NE	W	4085 L B MCLEOD RD	N/A, No Curb	N	N	55.0
F028338	L B MCLEOD RD	6	33rd St. Industrial	L B MCLEOD RD & UNNAMED RD	NW	E	3250 BRUTON BLVD	N/A, No Curb	N	N	55.0
F028334	L B MCLEOD RD	6	33rd St. Industrial	L B MCLEOD RD & UNNAMED RD	NW	E	4241 L B MCLEOD RD	N/A, No Curb	N	N	55.0
F028331	L B MCLEOD RD	6	33rd St. Industrial	L B MCLEOD RD & UNNAMED RD	NE	W	4270 CROSSROADS CT	N/A, No Curb	N	N	55.0
F032067	MUNICIPAL DR	6	Florida Center	MUNICIPAL DR & UNNAMED DRIVEWAY	NW	S	5422 CARRIER DR	Present	N	N	55.0
F032068	MUNICIPAL DR	6	Florida Center	MUNICIPAL DR & UNNAMED DRIVEWAY	SW	N	5422 CARRIER DR	Present	N	N	55.0
F012920	KING COLE BLVD	6	Richmond Heights	KING COLE BLVD & RAVENALL AVE	NW	NA	4635 KING COLE BLVD	Present	N	N	55.0

Ramp ID	Street Name	Comm. District	Neighborhood	Intersection	Intersect. Quadrant	Ped. Travel Direction	Nearest Parcel Address	Status	Marked Crossing	Midblock Crossing	Sidewalk Priority
F003982	RAVENALL AVE	6	Richmond Heights	PARMA CT & RAVENALL AVE	SW	NA	4628 PARMA CT	Present	N	N	55.0
F003978	RAVENALL AVE	6	Richmond Heights	PARMA CT & RAVENALL AVE	NW	NA	4627 PARMA CT	Present	N	N	55.0
F003990	KING COLE BLVD	6	Richmond Heights	KING COLE BLVD & RAVENALL AVE	NE	NA	1947 RAVENALL AVE	Present	N	N	55.0
F002779	KOZART ST	6	Carver Shores	KOZART ST & HEBER CIR	NW	NA	1471 HEBER CIR	Present	N	N	54.5
F028648	VANGUARD ST	6	Florida Center	VANGUARD ST & UNNAMED RD	SE	W	7061 GRANDNATIONAL DR	N/A, No Curb	N	N	54.5
F028649	VANGUARD ST	6	Florida Center	VANGUARD ST & UNNAMED RD	SW	E	7061 GRANDNATIONAL DR	N/A, No Curb	N	N	54.5
F028646	VANGUARD ST	6	Florida Center	VANGUARD ST & UNNAMED RD	SW	E	7061 GRANDNATIONAL DR	N/A, No Curb	N	N	54.5
F028645	VANGUARD ST	6	Florida Center	VANGUARD ST & UNNAMED RD	SE	W	7061 GRANDNATIONAL DR	N/A, No Curb	N	N	54.5
F028650	VANGUARD ST	6	Florida Center	VANGUARD ST & UNNAMED RD	SE	W	7061 GRANDNATIONAL DR	N/A, No Curb	N	N	54.5
F028647	VANGUARD ST	6	Florida Center	VANGUARD ST & UNNAMED RD	SW	E	7061 GRANDNATIONAL DR	N/A, No Curb	N	N	54.5
F027148	CARRIER DR	6	Florida Center	CARRIER DR & UNNAMED RD	SE	W	7300 GREENBRIAR PKWY	Present	N	N	54.5
F010313	VINELAND RD	6	Florida Center	UNIVERSAL BLVD & VINELAND RD & PEREGRINE AVE	SW	NA	NONE	Present	Y	N	54.5
F027147	CARRIER DR	6	Florida Center	CARRIER DR & UNNAMED RD	SW	E	5780 CARRIER DR	Present	N	N	54.5
F024749	VINELAND RD	6	Florida Center North	CONROY RD & VINELAND RD	E	SW	4655 VINELAND RD	Present	Y	N	54.5
F024756	VINELAND RD	6	Florida Center North	CONROY RD & VINELAND RD	N	N	4501 CONROY RD	Present	Y	N	54.5
F024750	CONROY RD	6	Florida Center North	CONROY RD & VINELAND RD	E	NW	4655 VINELAND RD	Present	Y	N	54.5
F024751	VINELAND RD	6	Florida Center North	CONROY RD & VINELAND RD	E	NE	4655 VINELAND RD	Present	Y	N	54.5
F012295	VINELAND RD	6	Florida Center North	VINELAND RD & CONROY RD	E	NA	4605 VINELAND RD	Present	Y	N	54.5
F024755	VINELAND RD	6	Florida Center North	CONROY RD & VINELAND RD	N	SW	4501 CONROY RD	Present	Y	N	54.5
F024757	CONROY RD	6	Florida Center North	CONROY RD & VINELAND RD	N	SE	4501 CONROY RD	Present	Y	N	54.5
F004989	MABLE BUTLER AVE	6	Johnson Village	MABLE BUTLER AVE & FEKANY PL	SE	NA	3568 FEKANY PL	Present	N	N	54.5
F004472	WELLS ST	6	Johnson Village	WELLS ST & HAGE WAY	SE	NA	1701 HAGE WAY	Present	N	N	54.5
F004973	MABLE BUTLER AVE	6	Johnson Village	MABLE BUTLER AVE & HAGE WAY	SE	NA	3558 HAGE WAY	Present	N	N	54.5
F004985	HAGE WAY	6	Johnson Village	HAGE WAY & FEKANY PL	N	NA	1724 HAGE WAY	Present	N	N	54.5

Ramp ID	Street Name	Comm. District	Neighborhood	Intersection	Intersect. Quadrant	Ped. Travel Direction	Nearest Parcel Address	Status	Marked Crossing	Midblock Crossing	Sidewalk Priority
F004993	MABLE BUTLER AVE	6	Johnson Village	MABLE BUTLER AVE & FEKANY PL	NE	NA	3567 FEKANY PL	Present	N	N	54.5
F004977	MABLE BUTLER AVE	6	Johnson Village	MABLE BUTLER AVE & HAGE WAY	NE	NA	3567 HAGE WAY	Present	N	N	54.5
F004361	CLEAR WAY	6	Catalina	CLEAR WAY & TRADEWINDS TRL	S		3220 TRADEWINDS TRL	Present	N	N	54.0
F028210	UNIVERSAL BLVD	6	Florida Center	UNIVERSAL BLVD & UNNAMED DRIVEWAY	NE	S	7701 UNIVERSAL BLVD	Present	N	N	54.0
F028510	INTERNATIONAL DR	6	Florida Center	INTERNATIONAL DR & UNNAMED RD	W	NE	6225 INTERNATIONAL DR	N/A, No Curb	N	N	54.0
F028511	INTERNATIONAL DR	6	Florida Center	INTERNATIONAL DR & UNNAMED RD	N	SW	6225 INTERNATIONAL DR	N/A, No Curb	N	N	54.0
F028506	INTERNATIONAL DR	6	Florida Center	INTERNATIONAL DR & UNNAMED RD	S	NE	6308 INTERNATIONAL DR	N/A, No Curb	Y	N	54.0
F030951	UNIVERSAL BV	6	Florida Center	UNIVERSAL BV & UNNAMED DRIVEWAY	NE	S	7575 UNIVERSAL BLVD	Present	N	N	54.0
F028209	UNIVERSAL BLVD	6	Florida Center	UNIVERSAL BLVD & UNNAMED DRIVEWAY	SE	N	7701 UNIVERSAL BLVD	Present	N	N	54.0
F029792	INTERNATIONAL DR	6	Florida Center	INTERNATIONAL DR & UNNAMED DRIVEWAY	S	NE	7000 UNIVERSAL BLVD	N/A, No Curb	Y	N	54.0
F028507	INTERNATIONAL DR	6	Florida Center	INTERNATIONAL DR & UNNAMED RD	E	SW	6308 INTERNATIONAL DR	N/A, No Curb	Y	N	54.0
F029793	INTERNATIONAL DR	6	Florida Center	INTERNATIONAL DR & UNNAMED DRIVEWAY	E	SW	7000 UNIVERSAL BLVD	N/A, No Curb	Y	N	54.0
F010116	INTERNATIONAL DR	6	Florida Center	INTERNATIONAL DR & VISITORS CIR	NW	NA	6217 INTERNATIONAL DR	Present	N	N	54.0
F010120	INTERNATIONAL DR	6	Florida Center	INTERNATIONAL DR & VISITORS CIR	NE	W	6201 INTERNATIONAL DR	Present	N	N	54.0
F010124	VISITORS CIR	6	Florida Center	INTERNATIONAL DR & VISITORS CIR	NE	W	6201 INTERNATIONAL DR	Present	N	N	54.0
F009990	INTERNATIONAL DR	6	Florida Center	MID BLOCK INTERNATIONAL DR	NA	NA	6200 INTERNATIONAL DR	Present	Y	Y	54.0
F009994	INTERNATIONAL DR	6	Florida Center	MID BLOCK INTERNATIONAL DR	NA	NA	6200 INTERNATIONAL DR	Present	Y	Y	54.0
F009998	INTERNATIONAL DR	6	Florida Center	MID BLOCK INTERNATIONAL DR	NA	NA	6233 INTERNATIONAL DR	Present	Y	Y	54.0
F000714	S HIAWASSEE RD	6	Metro West	S HIAWASSEE RD & METROWEST BLVD	W	NA	2100 S HIAWASSEE RD	Present	Y	N	54.0
F010231	TURKEY LAKE RD	6	Florida Center	HOLLYWOOD WAY & TURKEY LAKE RD	NW	NA	6500 TURKEY LAKE RD	Present	Y	N	53.5
F028109	TURKEY LAKE RD	6	Florida Center	TURKEY LAKE RD & UNNAMED RD	NW	S	6500 TURKEY LAKE RD	Present	N	N	53.5
F028110	TURKEY LAKE RD	6	Florida Center	TURKEY LAKE RD & UNNAMED RD	SW	N	6500 TURKEY LAKE RD	Present	N	N	53.5
F011270	TURKEY LAKE RD	6	Florida Center	TURKEY LAKE RD & PAW ST	SW	NA	6500 TURKEY LAKE RD	Present	Y	N	53.5
F028829	VINELAND RD	6	Florida Center North	VINELAND RD & UNNAMED RD	N	SW	4530 VINELAND RD	Present	Y	N	53.5

Ramp ID	Street Name	Comm. District	Neighborhood	Intersection	Intersect. Quadrant	Ped. Travel Direction	Nearest Parcel Address	Status	Marked Crossing	Midblock Crossing	Sidewalk Priority
F028845	VINELAND RD	6	Florida Center North	VINELAND RD & UNNAMED RD	E	SW	4655 VINELAND RD	Present	N	N	53.5
F028846	VINELAND RD	6	Florida Center North	VINELAND RD & UNNAMED RD	S	NE	4655 VINELAND RD	Present	N	N	53.5
F012766	VINELAND RD	6	Florida Center North	VINELAND RD & HOLY LAND/ZION HOPE ENTRANCE RD	S	NA	4655 VINELAND RD	Present	Y	N	53.5
F006708	BANNEKA ST	6	Richmond Heights	BANNEKA ST & BETHEL LN	SE	NA	1865 BETHEL LN	Present	N	N	53.5
F028552	TURKEY LAKE RD	6	Florida Center	TURKEY LAKE RD & UNNAMED RD	SE	N	5989 TURKEY LAKE RD	Present	N	N	53.0
F028551	TURKEY LAKE RD	6	Florida Center	TURKEY LAKE RD & UNNAMED RD	NE	S	5989 TURKEY LAKE RD	Present	N	N	53.0
F011734	VINELAND RD	6	Florida Center	MAJOR BLVD & VINELAND RD	SW	NA	5610 VINELAND RD	Present	N	N	53.0
F027141	MAJOR BLVD	6	Florida Center	MAJOR BLVD & UNNAMED RD	SE	NW	5601 MAJOR BLVD	Present	Y	N	53.0
F027142	MAJOR BLVD	6	Florida Center	MAJOR BLVD & UNNAMED RD	N	SE	5601 MAJOR BLVD	Present	Y	N	53.0
F029001	VINELAND RD	6	Florida Center North	VINELAND RD & UNNAMED RD	S	NE	4901 VINELAND RD	Present	Y	N	53.0
F029000	VINELAND RD	6	Florida Center North	VINELAND RD & UNNAMED RD	E	SW	4901 VINELAND RD	Present	Y	N	53.0
F028712	CONROY RD	6	Kirkman South	CONROY RD & UNNAMED RD	NE	W	6325 CONROY RD	Present	Y	N	53.0
F028713	CONROY RD	6	Kirkman South	CONROY RD & UNNAMED RD	NW	E	6325 CONROY RD	Present	Y	N	53.0
F028855	CONROY RD	6	Kirkman South	CONROY RD & MONTEVISTA	NE	W	6325 CONROY RD	Present	N	N	53.0
F028864	CONROY RD	6	Kirkman South	CONROY RD & UNNAMED RD	NW	E	4550 S KIRKMAN RD	Present	Y	N	53.0
F028856	CONROY RD	6	Kirkman South	CONROY RD & MONTEVISTA	NW	E	6325 CONROY RD	Present	N	N	53.0
F028863	CONROY RD	6	Kirkman South	CONROY RD & UNNAMED RD	NE	W	4550 S KIRKMAN RD	Present	Y	N	53.0
F002847	CONROY RD	6	Kirkman South	CONROY RD & TURKEY LAKE RD	NE	NA	6735 CONROY RD	Present	Y	N	53.0
F002839	CONROY RD	6	Kirkman South	CONROY RD & OAKSHADOW ST	NE	NA	5993 OAKSHADOW ST	Present	Y	N	53.0
F002835	CONROY RD	6	Kirkman South	CONROY RD & KIRKMAN OAKS/TURKEY LK PZ ENT RD	NW	NA	4550 S KIRKMAN RD	Present	Y	N	53.0
F000528	LAKE VILMA DR	6	Metro West	LAKE VILMA DR & DRIVEWAY	SE	NA	1801 LAKE VILMA DR	Present	Y	N	53.0
F028205	MAJOR BV	6	Florida Center	MAJOR BLVD & UNNAMED RD	N	SE	5621 MAJOR BLVD	Present	N	N	52.5
F010563	W OAK RIDGE RD	6	Florida Center	W OAK RIDGE RD & UNNAMED ACCESS RD	MEDIAN	W	5150 INTERNATIONAL DR	Present	Y	N	52.5
F009549	MAJOR BLVD	6	Florida Center	MAJOR BLVD & UNNAMED ACCESS RD	E	NW	5617 MAJOR BLVD	Present	Y	N	52.5

Ramp ID	Street Name	Comm. District	Neighborhood	Intersection	Intersect. Quadrant	Ped. Travel Direction	Nearest Parcel Address	Status	Marked Crossing	Midblock Crossing	Sidewalk Priority
F010559	W OAK RIDGE RD	6	Florida Center	W OAK RIDGE RD & UNNAMED ACCESS RD	MEDIAN	E	5150 INTERNATIONAL DR	Present	Y	N	52.5
F011225	RIO VISTA AVE	6	33rd St. Industrial	RIO VISTA AVE & 34TH ST	NE	NA	3852 L B MCLEOD RD	Present	N	N	52.0
F028933	L B MCLEOD RD	6	Eagles Nest	CEDARAPIDS WAY & L B MCLEOD RD	NW	E	5395 L B MCLEOD RD	Present	N	N	52.0
F028934	L B MCLEOD RD	6	Eagles Nest	CEDARAPIDS WAY & L B MCLEOD RD	NE	W	5345 L B MCLEOD RD	Present	N	N	52.0
F028314	INTERNATIONAL DR	6	Florida Center	INTERNATIONAL DR & UNNAMED RD	SW	N	6603 INTERNATIONAL DR	N/A, No Curb	N	N	52.0
F028505	INTERNATIONAL DR	6	Florida Center	INTERNATIONAL DR & UNNAMED RD	E	SW	6324 INTERNATIONAL DR	N/A, No Curb	N	N	52.0
F028312	INTERNATIONAL DR	6	Florida Center	INTERNATIONAL DR & UNNAMED RD	SW	N	6603 INTERNATIONAL DR	N/A, No Curb	N	N	52.0
F028579	INTERNATIONAL DR	6	Florida Center	INTERNATIONAL DR & UNNAMED RD	S	NE	6432 INTERNATIONAL DR	N/A, No Curb	N	N	52.0
F028580	INTERNATIONAL DR	6	Florida Center	INTERNATIONAL DR & UNNAMED RD	E	SW	6432 INTERNATIONAL DR	N/A, No Curb	N	N	52.0
F028315	INTERNATIONAL DR	6	Florida Center	INTERNATIONAL DR & UNNAMED RD	NW	S	6603 INTERNATIONAL DR	N/A, No Curb	N	N	52.0
F028503	INTERNATIONAL DR	6	Florida Center	INTERNATIONAL DR & UNNAMED RD	E	SW	6328 INTERNATIONAL DR	N/A, No Curb	N	N	52.0
F028504	INTERNATIONAL DR	6	Florida Center	INTERNATIONAL DR & UNNAMED RD	S	NE	6324 INTERNATIONAL DR	N/A, No Curb	N	N	52.0
F028316	INTERNATIONAL DR	6	Florida Center	INTERNATIONAL DR & UNNAMED RD	W	NE	6515 INTERNATIONAL DR	N/A, No Curb	N	N	52.0
F028317	INTERNATIONAL DR	6	Florida Center	INTERNATIONAL DR & UNNAMED RD	N	SE	6515 INTERNATIONAL DR	N/A, No Curb	N	N	52.0
F028313	INTERNATIONAL DR	6	Florida Center	INTERNATIONAL DR & UNNAMED RD	NW	S	6603 INTERNATIONAL DR	N/A, No Curb	N	N	52.0
F028502	INTERNATIONAL DR	6	Florida Center	INTERNATIONAL DR & UNNAMED RD	S	NE	6362 INTERNATIONAL DR	N/A, No Curb	N	N	52.0
F028577	INTERNATIONAL DR	6	Florida Center	INTERNATIONAL DR & UNNAMED RD	S	NE	6454 INTERNATIONAL DR	N/A, No Curb	N	N	52.0
F028576	INTERNATIONAL DR	6	Florida Center	INTERNATIONAL DR & UNNAMED RD	E	SW	6464 INTERNATIONAL DR	N/A, No Curb	N	N	52.0
F028575	INTERNATIONAL DR	6	Florida Center	INTERNATIONAL DR & UNNAMED RD	S	NE	6464 INTERNATIONAL DR	N/A, No Curb	N	N	52.0
F031732	INTERNATIONAL DR	6	Florida Center	INTERNATIONAL DR & UNNAMED DRIVEWAY	NE	S	6600 INTERNATIONAL DR	N/A, No Curb	N	N	52.0
F028574	INTERNATIONAL DR	6	Florida Center	INTERNATIONAL DR & UNNAMED RD	N	SW	6327 INTERNATIONAL DR	Present	Y	N	52.0
F028573	INTERNATIONAL DR	6	Florida Center	INTERNATIONAL DR & UNNAMED RD	W	NE	6327 INTERNATIONAL DR	Present	Y	N	52.0
F028572	INTERNATIONAL DR	6	Florida Center	INTERNATIONAL DR & UNNAMED RD	N	SW	6515 INTERNATIONAL DR	Present	N	N	52.0
F028571	INTERNATIONAL DR	6	Florida Center	INTERNATIONAL DR & UNNAMED RD	W	NE	6515 INTERNATIONAL DR	Present	N	N	52.0

Ramp ID	Street Name	Comm. District	Neighborhood	Intersection	Intersect. Quadrant	Ped. Travel Direction	Nearest Parcel Address	Status	Marked Crossing	Midblock Crossing	Sidewalk Priority
F028570	INTERNATIONAL DR	6	Florida Center	INTERNATIONAL DR & UNNAMED RD	N	SW	6515 INTERNATIONAL DR	Present	N	N	52.0
F031731	INTERNATIONAL DR	6	Florida Center	INTERNATIONAL DR & UNNAMED DRIVEWAY	SE	N	6600 INTERNATIONAL DR	N/A, No Curb	N	N	52.0
F028569	INTERNATIONAL DR	6	Florida Center	INTERNATIONAL DR & UNNAMED RD	W	NE	6515 INTERNATIONAL DR	Present	N	N	52.0
F028578	INTERNATIONAL DR	6	Florida Center	INTERNATIONAL DR & UNNAMED RD	E	SW	6454 INTERNATIONAL DR	N/A, No Curb	N	N	52.0
F010026	INTERNATIONAL DR	6	Florida Center	INTERNATIONAL DR & INTERNATIONAL INN PED	NA	NA	6362 INTERNATIONAL DR	Present	Y	N	52.0
F010058	INTERNATIONAL DR	6	Florida Center	HOLIDAY INN PED CROSSING & INTERNATIONAL DR	NA	NA	6515 INTERNATIONAL DR	Present	Y	N	52.0
F010054	INTERNATIONAL DR	6	Florida Center	HOLIDAY INN PED CROSSING & INTERNATIONAL DR	NA	NA	6500 INTERNATIONAL DR	Present	Y	N	52.0
F010030	INTERNATIONAL DR	6	Florida Center	INTERNATIONAL DR & INTERNATIONAL INN PED	NA	NA	6327 INTERNATIONAL DR	Present	Y	N	52.0
F012769	VINELAND RD	6	Florida Center North	VINELAND RD & HOLY LAND/ZION HOPE ENTRANCE RD	E	NA	4501 VINELAND RD	Present	Y	N	52.0
F028916	S HIAWASSEE RD	6	Metro West	S HIAWASSEE RD & UNNAMED RD	S	NE	2405 S HIAWASSEE RD	Present	N	N	52.0
F028915	S HIAWASSEE RD	6	Metro West	S HIAWASSEE RD & UNNAMED RD	E	SW	2405 S HIAWASSEE RD	Present	N	N	52.0
F028208	MAJOR BLVD	6	Florida Center	MAJOR BLVD & UNNAMED RD	S	NW	5620 MAJOR BLVD	Present	Y	N	51.5
F028207	MAJOR BLVD	6	Florida Center	MAJOR BLVD & UNNAMED RD	W	SE	5620 MAJOR BLVD	Present	Y	N	51.5
F028786	VINELAND RD	6	Florida Center	VINELAND RD & UNNAMED RD	NE	W	5489 S KIRKMAN RD	N/A, No Curb	N	N	51.5
F028785	VINELAND RD	6	Florida Center	VINELAND RD & UNNAMED RD	NW	E	5489 S KIRKMAN RD	N/A, No Curb	N	N	51.5
F010333	VINELAND RD	6	Florida Center	VINELAND RD & UNNAMED ACCESS ROAD	SE	NA	5601 VINELAND RD	Present	Y	N	51.5
F009553	MAJOR BLVD	6	Florida Center	MAJOR BLVD & UNNAMED ACCESS RD	N	SE	5601 MAJOR BLVD	Present	Y	N	51.5
F002482	S PARRAMORE AVE	6	Holden Heights	23RD ST & W HARDING ST & S PARRAMORE AVE	NE		645 W HARDING ST	Present	N	N	51.5
F004548	PRINCE HALL BLVD	6	Richmond Estates	PRINCE HALL BLVD & STRAKER CT	NE	NA	2503 STRAKER CT	Present	N	N	51.5
F004088	PRINCE HALL BLVD	6	Richmond Estates	PRINCE HALL BLVD & PEDESTRIAN RIGHT OF WAY	N	SE	4439 PRINCE HALL BLVD	Present	Y	N	51.5
F004540	PRINCE HALL BLVD	6	Richmond Estates	PRINCE HALL BLVD & SPINGARN CT	NE	NA	4451 PRINCE HALL BLVD	Present	N	N	51.5
F004544	PRINCE HALL BLVD	6	Richmond Estates	PRINCE HALL BLVD & SPINGARN CT	NW	NA	4467 PRINCE HALL BLVD	Present	N	N	51.5
F004552	PRINCE HALL BLVD	6	Richmond Estates	PRINCE HALL BLVD & STRAKER CT	NW	NA	4507 PRINCE HALL BLVD	Present	N	N	51.5
F006474	WILLIE MAYS PKWY	6	Richmond Heights	WILLIE MAYS PKWY & MARSHALL ST	S	NE	4578 MARSHALL ST	Present	N	N	51.5

Ramp ID	Street Name	Comm. District	Neighborhood	Intersection	Intersect. Quadrant	Ped. Travel Direction	Nearest Parcel Address	Status	Marked Crossing	Midblock Crossing	Sidewalk Priority
F004560	WILLIE MAYS PKWY	6	Richmond Heights	WILLIE MAYS PKWY & KIRKLAND BLVD	SE	NA	4598 KIRKLAND BLVD	Present	N	N	51.5
F004564	WILLIE MAYS PKWY	6	Richmond Heights	WILLIE MAYS PKWY & KIRKLAND BLVD	NE	NA	4597 KIRKLAND BLVD	Present	N	N	51.5
F028440	VINELAND RD	6	Windhover	VINELAND RD & UNNAMED RD	NW	E	5737 VINELAND RD	Present	N	N	51.5
F028441	VINELAND RD	6	Windhover	VINELAND RD & UNNAMED RD	NE	W	5737 VINELAND RD	Present	N	N	51.5
F028508	INTERNATIONAL DR	6	Florida Center	INTERNATIONAL DR & UNNAMED RD	W	NE	6301 INTERNATIONAL DR	N/A, No Curb	N	N	51.0
F028509	INTERNATIONAL DR	6	Florida Center	INTERNATIONAL DR & UNNAMED RD	N	SW	6301 INTERNATIONAL DR	N/A, No Curb	N	N	51.0
F031849	GOLF CHANNEL DR	6	Florida Center	GOLF CHANNEL DR & UNNAMED DRIVEWAY	W	NE	7580 GOLF CHANNEL DR	Present	N	N	51.0
F031857	GOLF CHANNEL DR	6	Florida Center	GOLF CHANNEL DR & UNNAMED DRIVEWAY	NW	S	7580 GOLF CHANNEL DR	N/A, No Curb	N	N	51.0
F031850	GOLF CHANNEL DR	6	Florida Center	GOLF CHANNEL DR & UNNAMED DRIVEWAY	N	SW	7580 GOLF CHANNEL DR	Present	N	N	51.0
F031858	GOLF CHANNEL DR	6	Florida Center	GOLF CHANNEL DR & UNNAMED DRIVEWAY	SW	N	7580 GOLF CHANNEL DR	N/A, No Curb	N	N	51.0
F010002	INTERNATIONAL DR	6	Florida Center	MID BLOCK INTERNATIONAL DR	NA	NA	6233 INTERNATIONAL DR	Present	Y	Y	51.0
F029517	UNIVERSAL BLVD	6	Florida Center	UNIVERSAL BLVD & UNNAMED RD	E	NW	OPPOSITE 6300 HOLLYWOOD WAY	Present	Y	N	50.5
F029518	UNIVERSAL BLVD	6	Florida Center	UNIVERSAL BLVD & UNNAMED RD	N	SE	OPPOSITE 6300 HOLLYWOOD WAY	Present	Y	N	50.5
F010430	UNIVERSAL BLVD	6	Florida Center	UNIVERSAL BLVD & UNNAMED ACCESS RD	SE	NA	6300 HOLLYWOOD WAY	Present	Y	N	50.5
F010418	UNIVERSAL BLVD	6	Florida Center	UNIVERSAL BLVD & HOLLYWOOD WAY	SE	NA	5855 UNIVERSAL BLVD	Present	Y	N	50.5
F011273	TURKEY LAKE RD	6	Florida Center	TURKEY LAKE RD & PAW ST	NW	NA	6500 TURKEY LAKE RD	Present	Y	N	50.5
F004216	WILLIE MAYS PKWY	6	Lake Richmond	WILLIE MAYS PKWY & MOIRA ST	SE	NA	2711 WILLIE MAYS PKWY	Present	N	N	50.5
F004068	WILLIE MAYS PKWY	6	Richmond Estates	WILLIE MAYS PKWY & MOIRA ST	NE	NA	4531 MOIRA ST	Present	N	N	50.5
F004365	CLEAR WAY	6	Catalina	CLEAR WAY & TRADEWINDS TRL	E		2940 CLEAR WAY	Present	N	N	50.0
F030952	UNIVERSAL BV	6	Florida Center	UNIVERSAL BV & UNNAMED DRIVEWAY	SE	N	7575 UNIVERSAL BLVD	Present	N	N	50.0
F011041	GRANDNATIONAL DR	6	Florida Center	GRANDNATIONAL DR & TOUCHSTONE DR	W	NA	NONE	Present	Y	N	50.0
F000536	LAKE VILMA DR	6	Metro West	LAKE VILMA DR & DRIVEWAY	SE	NA	1801 LAKE VILMA DR	Present	Y	N	50.0
F000540	LAKE VILMA DR	6	Metro West	LAKE VILMA DR & DRIVEWAY	NE	NA	1801 LAKE VILMA DR	Present	Y	N	50.0
F000532	LAKE VILMA DR	6	Metro West	LAKE VILMA DR & DRIVEWAY	NE	NA	1801 LAKE VILMA DR	Present	Y	N	50.0

Ramp ID	Street Name	Comm. District	Neighborhood	Intersection	Intersect. Quadrant	Ped. Travel Direction	Nearest Parcel Address	Status	Marked Crossing	Midblock Crossing	Sidewalk Priority
F030947	UNIVERSAL BV	6	Florida Center	UNIVERSAL BV & UNNAMED DRIVEWAY	NW	S	7680 UNIVERSAL BLVD	Present	N	N	49.0
F028176	UNIVERSAL BLVD	6	Florida Center	UNIVERSAL BLVD & UNNAMED RD	NW	S	7800 UNIVERSAL BLVD	Present	N	N	49.0
F030950	UNIVERSAL BV	6	Florida Center	UNIVERSAL BV & UNNAMED DRIVEWAY	NW	S	7680 UNIVERSAL BLVD	Present	N	N	49.0
F030948	UNIVERSAL BV	6	Florida Center	UNIVERSAL BV & UNNAMED DRIVEWAY	SW	N	7680 UNIVERSAL BLVD	Present	N	N	49.0
F028177	UNIVERSAL BLVD	6	Florida Center	UNIVERSAL BLVD & UNNAMED RD	SW	N	7800 UNIVERSAL BLVD	Present	N	N	49.0
F030970	UNIVERSAL BV	6	Florida Center	UNIVERSAL BV & UNNAMED DRIVEWAY	SW	N	7488 UNIVERSAL BLVD	Present	N	N	49.0
F030949	UNIVERSAL BV	6	Florida Center	UNIVERSAL BV & UNNAMED DRIVEWAY	SW	N	7680 UNIVERSAL BLVD	Present	N	N	49.0
F030971	UNIVERSAL BV	6	Florida Center	UNIVERSAL BV & UNNAMED DRIVEWAY	NW	S	7488 UNIVERSAL BLVD	Present	N	N	49.0
F010524	UNIVERSAL BLVD	6	Florida Center	UNIVERSAL BLVD & LAKEHURST DR	SE	NA	6101 W SAND LAKE RD	Present	N	N	49.0
F004700	KIRKLAND BLVD	6	Richmond Heights	KIRKLAND BLVD & FIESTA CT	NE	NA	2229 FIESTA CT	Present	N	N	49.0
F004041	RAVENALL AVE	6	Richmond Heights	RAVENALL AVE & KIRKLAND BLVD	NW	NA	2228 RAVENALL AVE	Present	N	N	49.0
F004026	KIRKLAND BLVD	6	Richmond Heights	KIRKLAND BLVD & LA DUE CT	NW	NA	2224 LA DUE CT	Present	N	N	49.0
F003986	KING COLE BLVD	6	Richmond Heights	KING COLE BLVD & RAVENALL AVE	NW	NA	4635 KING COLE BLVD	Present	N	N	49.0
F004030	KIRKLAND BLVD	6	Richmond Heights	KIRKLAND BLVD & LA DUE CT	NE	NA	2223 LA DUE CT	Present	N	N	49.0
F032057	DEL VERDE WY	6	Florida Center	DEL VERDE WY & UNNAMED DRIVEWAY	NW	E	5700 FUN SPOT WAY	Present	N	N	48.5
F029717	DEL VERDE WY	6	Florida Center	DEL VERDE WY & UNNAMED DRIVEWAY	SW	E	5529 INTERNATIONAL DR	Present	Y	N	48.5
F029716	DEL VERDE WY	6	Florida Center	DEL VERDE WY & UNNAMED DRIVEWAY	SE	W	5529 INTERNATIONAL DR	Present	Y	N	48.5
F012635	PRESIDENTS DR	6	Florida Center	PRESIDENTS DR & S JOHN YOUNG PKWY	N	NA	7003 PRESIDENTS DR	Present	Y	N	48.5
F011068	GRANDNATIONAL DR	6	Florida Center	GRANDNATIONAL DR & PARKING LOT	SE	NA	5529 INTERNATIONAL DR	Present	N	N	48.5
F027759	VINELAND RD	6	Florida Center	VINELAND RD & WINDHOVER DR	MEDIAN	W	5624 VINELAND RD	Present	Y	N	48.5
F027760	VINELAND RD	6	Florida Center	VINELAND RD & WINDHOVER DR	MEDIAN	E	5614 VINELAND RD	Present	Y	N	48.5
F027758	VINELAND RD	6	Florida Center	VINELAND RD & WINDHOVER DR	SW	E	5624 VINELAND RD	Present	Y	N	48.5
F012637	PRESIDENTS DR	6	Florida Center	PRESIDENTS DR & S JOHN YOUNG PKWY	W	NA	6950 PRESIDENTS DR	Present	Y	N	48.5
F012585	DEL VERDE WAY	6	Florida Center	DEL VERDE WAY & PARKING LOT	NW	NA	5433 DEL VERDE WAY	Present	N	N	48.5

Ramp ID	Street Name	Comm. District	Neighborhood	Intersection	Intersect. Quadrant	Ped. Travel Direction	Nearest Parcel Address	Status	Marked Crossing	Midblock Crossing	Sidewalk Priority
F012582	DEL VERDE WAY	6	Florida Center	DEL VERDE WAY & PARKING LOT	NE	NA	5433 DEL VERDE WAY	Present	N	N	48.5
F031863	GOLF CHANNEL DR	6	Florida Center	GOLF CHANNEL DR & UNNAMED DRIVEWAY	NW	S	7580 GOLF CHANNEL DR	N/A, No Curb	N	N	48.0
F031864	GOLF CHANNEL DR	6	Florida Center	GOLF CHANNEL DR & UNNAMED DRIVEWAY	SW	N	7580 GOLF CHANNEL DR	N/A, No Curb	N	N	48.0
F011383	VINELAND RD	6	Florida Center	VINELAND RD & BACKLOT BLVD	SW	NA	NONE	Present	Y	N	48.0
F010520	UNIVERSAL BLVD	6	Florida Center	UNIVERSAL BLVD & LAKEHURST DR	NE	NA	7701 UNIVERSAL BLVD	Present	N	N	48.0
F024718	W OAK RIDGE RD	6	Florida Center	W OAK RIDGE RD & UNNAMED RD	SW	E	5109 INTERNATIONAL DR	Present	Y	N	48.0
F024719	W OAK RIDGE RD	6	Florida Center	W OAK RIDGE RD & UNNAMED RD	SE	W	5109 INTERNATIONAL DR	Present	Y	N	48.0
F012749	VINELAND RD	6	Florida Center	VINELAND RD & TURKEY LAKE RD	NE	NA	6651 VINELAND RD	Present	Y	N	48.0
F031749	MIDDLEBROOK RD	6	Florida Center North	MIDDLE CT & MIDDLEBROOK RD	S	NW	5255 CYPRESS CT	N/A, No Curb	N	N	48.0
F031748	MIDDLEBROOK RD	6	Florida Center North	MIDDLE CT & MIDDLEBROOK RD	W	SE	5255 CYPRESS CT	N/A, No Curb	N	N	48.0
F031751	MIDDLEBROOK RD	6	Florida Center North	CORAL CT & MIDDLEBROOK RD	S	NW	5255 CYPRESS CT	N/A, No Curb	N	N	48.0
F031750	MIDDLEBROOK RD	6	Florida Center North	CORAL CT & MIDDLEBROOK RD	W	SE	5255 CYPRESS CT	N/A, No Curb	N	N	48.0
F001196	ROBERT TRENT JONES DR	6	Metro West	ROBERT TRENT JONES DR & BILTMORE PARK DR	NW	NA	2801 BILTMORE PARK DR	Present	N	N	48.0
F001192	ROBERT TRENT JONES DR	6	Metro West	ROBERT TRENT JONES DR & BILTMORE PARK DR	SW	NA	2801 BILTMORE PARK DR	Present	N	N	48.0
F012665	WESTPOINTE BLVD	6	Metro West	WESTPOINTE BLVD & UNNAMED ACCESS ROAD	SE	NA	NONE	Present	Y	N	48.0
F028892	VINELAND RD	6	Florida Center	VINELAND RD & UNNAMED RD	W	NE	6645 VINELAND RD	Present	N	N	47.0
F028891	VINELAND RD	6	Florida Center	VINELAND RD & UNNAMED RD	N	SW	6645 VINELAND RD	Present	N	N	47.0
F011065	GRANDNATIONAL DR	6	Florida Center	GRANDNATIONAL DR & DEL VERDE WAY	SW	NA	5601 GRAND NATIONAL DR	Present	Y	N	47.0
F023541	MANLIE ST	6	Florida Center	MANLIE ST & UNNAMED ROAD	SW	N	6985 WALLACE RD	N/A, No Curb	Y	N	47.0
F012744	VINELAND RD	6	Florida Center	VINELAND RD & TURKEY LAKE RD	NE	NA	6651 VINELAND RD	Present	Y	N	47.0
F023542	MANLIE ST	6	Florida Center	MANLIE ST & UNNAMED ROAD	NW	S	6985 WALLACE RD	N/A, No Curb	Y	N	47.0
F028946	S HIAWASSEE RD	6	Metro West	S HIAWASSEE RD & UNNAMED RD	S	NE	2393 S HIAWASSEE RD	Present	N	N	47.0
F028945	S HIAWASSEE RD	6	Metro West	S HIAWASSEE RD & UNNAMED RD	N	SW	2351 S HIAWASSEE RD	Present	N	N	47.0
F000671	S HIAWASSEE RD	6	Metro West	S HIAWASSEE RD & VIA LIVORNO AV	SW	NA	2351 S HIAWASSEE RD	Present	N	N	47.0

Ramp ID	Street Name	Comm. District	Neighborhood	Intersection	Intersect. Quadrant	Ped. Travel Direction	Nearest Parcel Address	Status	Marked Crossing	Midblock Crossing	Sidewalk Priority
F000004	S HIAWASSEE RD	6	Metro West	S HIAWASSEE RD & VIA LIVORNO AV	SE	NA	2295 S HIAWASSEE RD	Present	N	N	47.0
F000678	S HIAWASSEE RD	6	Metro West	S HIAWASSEE RD & VIA VENZANO AV	SW	NA	2295 S HIAWASSEE RD	Present	Y	N	47.0
F029111	HOLLYWOOD WAY	6	Florida Center	HOLLYWOOD WAY & UNNAMED RD	W	NE	1000 UNIVERSAL STUDIOS PLZ	Present	Y	N	46.5
F029112	HOLLYWOOD WAY	6	Florida Center	HOLLYWOOD WAY & UNNAMED RD	N	SW	1000 UNIVERSAL STUDIOS PLZ	Present	Y	N	46.5
F012104	HOLLYWOOD WAY	6	Florida Center	HOLLYWOOD WAY & UNNAMED ACCESS RD	S	NA	6300 HOLLYWOOD WAY	Present	Y	N	46.5
F029248	S HIAWASSEE RD	6	Metro West	S HIAWASSEE RD & WESTPOINTE BLVD	MEDIAN	SW	2401 S HIAWASSEE RD	Present	Y	N	46.0
F029249	S HIAWASSEE RD	6	Metro West	S HIAWASSEE RD & WESTPOINTE BLVD	MEDIAN	NE	2393 S HIAWASSEE RD	Present	Y	N	46.0
F000500	S HIAWASSEE RD	6	Metro West	WESTPOINTE BLVD & S HIAWASSEE RD	W	NA	7190 WESTPOINTE BLVD	Present	Y	N	46.0
F000508	S HIAWASSEE RD	6	Metro West	WESTPOINTE BLVD & S HIAWASSEE RD	N	NA	2100 S HIAWASSEE RD	Present	Y	N	46.0
F032019	DIRECTORS RW	6	Florida Center	DIRECTORS RW & UNNAMED DRIVEWAY	E	NW	2815 DIRECTORS ROW	Present	N	N	45.5
F032020	DIRECTORS RW	6	Florida Center	DIRECTORS RW & UNNAMED DRIVEWAY	N	SE	2815 DIRECTORS ROW	Present	N	N	45.5
F032021	DIRECTORS RW	6	Florida Center	DIRECTORS RW & UNNAMED DRIVEWAY	E	NW	2815 DIRECTORS ROW	Present	N	N	45.5
F032018	DIRECTORS RW	6	Florida Center	DIRECTORS RW & UNNAMED DRIVEWAY	N	SE	2815 DIRECTORS ROW	Present	N	N	45.5
F002553	S PARRAMORE AVE	6	Holden Heights	S PARRAMORE AVE & W KALEY AVE & W KALEY ST	SW		700 W KALEY AVE	Present	N	N	45.5
F002458	S PARRAMORE AVE	6	Holden Heights	S PARRAMORE AVE & 22ND ST	NE		647 22ND ST	Present	N	N	45.5
F002462	S PARRAMORE AVE	6	Holden Heights	S PARRAMORE AVE & 22ND ST	SE		644 22ND ST	Present	N	N	45.5
F002470	S PARRAMORE AVE	6	Holden Heights	S PARRAMORE AVE & 22ND ST	NW		2122 S PARRAMORE AVE	Present	N	N	45.5
F010329	VINELAND RD	6	Florida Center	VINELAND RD & UNNAMED ACCESS ROAD	SW	NA	5601 VINELAND RD	Present	Y	N	45.0
F010317	VINELAND RD	6	Florida Center	UNIVERSAL BLVD & VINELAND RD & PEREGRINE AVE	SE	NA	5601 VINELAND RD	Present	Y	N	45.0
F005341	WILLIE MAYS PKWY	6	Lake Richmond	WILLIE MAYS PKWY & ALHAMA ST	NE	NA	3055 WILLIE MAYS PKWY	Present	N	N	45.0
F028500	VINELAND RD	6	Windhover	VINELAND RD & UNNAMED RD	NW	E	6001 VINELAND RD	Present	N	N	45.0
F028501	VINELAND RD	6	Windhover	VINELAND RD & UNNAMED RD	NE	W	6001 VINELAND RD	Present	N	N	45.0
F010309	VINELAND RD	6	Windhover	UNIVERSAL BLVD & VINELAND RD & PEREGRINE AVE	NE	NA	6001 VINELAND RD	Present	Y	N	45.0
F011336	UNIVERSAL BLVD	6	Florida Center	UNIVERSAL BLVD & UNNAMED ACCESS RD	W	NA	6000 UNIVERSAL BLVD	Present	Y	N	44.5

Ramp ID	Street Name	Comm. District	Neighborhood	Intersection	Intersect. Quadrant	Ped. Travel Direction	Nearest Parcel Address	Status	Marked Crossing	Midblock Crossing	Sidewalk Priority
F010410	UNIVERSAL BLVD	6	Florida Center	UNIVERSAL BLVD & UNNAMED ACCESS RD	SW	NA	5855 UNIVERSAL BLVD	Present	Y	N	44.5
F010414	UNIVERSAL BLVD	6	Florida Center	UNIVERSAL BLVD & HOLLYWOOD WAY	NE	NA	5855 UNIVERSAL BLVD	Present	Y	N	44.5
F010406	UNIVERSAL BLVD	6	Florida Center	UNIVERSAL BLVD & UNNAMED ACCESS RD	SE	NA	5855 UNIVERSAL BLVD	Present	Y	N	44.5
F011338	UNIVERSAL BLVD	6	Florida Center	UNIVERSAL BLVD & UNNAMED ACCESS RD	N	NA	6000 UNIVERSAL BLVD	Present	Y	N	44.5
F024711	W OAK RIDGE RD	6	Florida Center	W OAK RIDGE RD & UNNAMED RD	NE	W	5213 W OAK RIDGE RD	Present	Y	N	44.5
F024712	W OAK RIDGE RD	6	Florida Center	W OAK RIDGE RD & UNNAMED RD	NW	E	5213 W OAK RIDGE RD	Present	Y	N	44.5
F012137	CONROY RD	6	Florida Center North	CONROY RD & MIDDLEBROOK RD & CYPRESS WOODS DR	NW	NA	4618 MIDDLEBROOK RD	Present	Y	N	44.5
F031163	FUN SPOT WY	6	Florida Center	FUN SPOT WY & UNNAMED DRIVEWAY	SE	W	5285 INTERNATIONAL DR	Present	N	N	44.0
F031162	FUN SPOT WY	6	Florida Center	FUN SPOT WY & UNNAMED DRIVEWAY	SW	E	5295 INTERNATIONAL DR	Present	N	N	44.0
F031160	FUN SPOT WY	6	Florida Center	FUN SPOT WY & UNNAMED DRIVEWAY	NW	E	5201 INTERNATIONAL DR	Present	N	N	44.0
F031154	FUN SPOT WY	6	Florida Center	FUN SPOT WY & UNNAMED DRIVEWAY	NW	E	5201 INTERNATIONAL DR	Present	N	N	44.0
F031157	FUN SPOT WY	6	Florida Center	FUN SPOT WY & UNNAMED DRIVEWAY	SE	W	5295 INTERNATIONAL DR	Present	N	N	44.0
F031155	FUN SPOT WY	6	Florida Center	FUN SPOT WY & UNNAMED DRIVEWAY	NE	W	5201 INTERNATIONAL DR	Present	N	N	44.0
F031158	FUN SPOT WY	6	Florida Center	FUN SPOT WY & UNNAMED DRIVEWAY	NW	E	5201 INTERNATIONAL DR	Present	N	N	44.0
F031161	FUN SPOT WY	6	Florida Center	FUN SPOT WY & UNNAMED DRIVEWAY	NE	W	5201 INTERNATIONAL DR	Present	N	N	44.0
F031159	FUN SPOT WY	6	Florida Center	FUN SPOT WY & UNNAMED DRIVEWAY	NE	W	5201 INTERNATIONAL DR	Present	N	N	44.0
F012545	TOUCHSTONE DR	6	Florida Center	TOUCHSTONE DR & ADRIANA AVE	NE	W	5201 INTERNATIONAL DR	Present	Y	N	44.0
F012233	VINELAND RD	6	Florida Center	VINELAND RD & UNNAMED ACCESS ROAD	MEDIAN	S	5601 VINELAND RD	Present	Y	N	44.0
F024714	W OAK RIDGE RD	6	Florida Center	W OAK RIDGE RD & UNNAMED RD	NE	W	4949 INTERNATIONAL DR	Present	Y	N	44.0
F012238	VINELAND RD	6	Florida Center	VINELAND RD & UNNAMED ACCESS ROAD	MEDIAN	S	5601 VINELAND RD	Present	Y	N	44.0
F024715	W OAK RIDGE RD	6	Florida Center	W OAK RIDGE RD & UNNAMED RD	NW	E	4949 INTERNATIONAL DR	Present	Y	N	44.0
F010325	VINELAND RD	6	Windhover	VINELAND RD & UNNAMED ACCESS ROAD	NW	S	5979 VINELAND RD	Present	Y	N	44.0
F010337	VINELAND RD	6	Windhover	VINELAND RD & UNNAMED ACCESS ROAD	NE	S	5979 VINELAND RD	Present	Y	N	44.0
F012235	VINELAND RD	6	Windhover	VINELAND RD & UNNAMED ACCESS ROAD	MEDIAN	N	5979 VINELAND RD	Present	Y	N	44.0

Ramp ID	Street Name	Comm. District	Neighborhood	Intersection	Intersect. Quadrant	Ped. Travel Direction	Nearest Parcel Address	Status	Marked Crossing	Midblock Crossing	Sidewalk Priority
F012240	VINELAND RD	6	Windhover	VINELAND RD & UNNAMED ACCESS ROAD	MEDIAN	N	5601 VINELAND RD	Present	Y	N	44.0
F012242	VINELAND RD	6	Windhover	VINELAND RD & UNNAMED ACCESS ROAD	NW	E	5979 VINELAND RD	Present	N	N	44.0
F012244	VINELAND RD	6	Windhover	VINELAND RD & UNNAMED ACCESS ROAD	NE	W	5979 VINELAND RD	Present	N	N	44.0
F002466	S PARRAMORE AVE	6	Holden Heights	S PARRAMORE AVE & 22ND ST	SW		700 22ND ST	Present	N	N	43.0
F002486	S PARRAMORE AVE	6	Holden Heights	23RD ST & W HARDING ST & S PARRAMORE AVE	NW		701 23RD ST	Present	N	N	43.0
F031983	WILLIE MAYS PY	6	33rd St. Industrial	WILLIE MAYS PY & UNNAMED DRIVEWAY	SE	N	3113 WILLIE MAYS PKWY UNIT 1-A	Present	N	N	42.0
F031984	WILLIE MAYS PY	6	33rd St. Industrial	WILLIE MAYS PY & UNNAMED DRIVEWAY	NE	S	3113 WILLIE MAYS PKWY UNIT 1-A	Present	N	N	42.0
F009541	MIDDLEBROOK RD	6	Florida Center North	MIDDLEBROOK RD & UNNAMED ACCESS RD	NW	NA	4200 MIDDLEBROOK RD	Present	N	N	42.0
F004244	MESSINA AVE	6	Lake Richmond	MESSINA AVE & ZORITA ST	SE	NA	4748 ZORITA ST	Present	N	N	42.0
F005349	WILLIE MAYS PKWY	6	Lake Richmond	WILLIE MAYS PKWY & ALHAMA ST	SW	NA	4502 ALHAMA ST	Present	N	N	42.0
F005345	WILLIE MAYS PKWY	6	Lake Richmond	WILLIE MAYS PKWY & ALHAMA ST	NW	NA	4517 ALHAMA ST	Present	N	N	42.0
F005337	WILLIE MAYS PKWY	6	Richmond Estates	WILLIE MAYS PKWY & ALHAMA ST	SE	NA	4498 ALHAMA ST	Present	N	N	42.0
F028354	CASON COVE DR	6	Florida Center North	BELLA VITA & CASON COVE DR & MILLENNIUM COVE CONDOS	NE	S	4635 CASON COVE DR	Present	N	N	41.5
F028347	CASON COVE DR	6	Florida Center North	BELLA VITA & CASON COVE DR	E	NW	4799 CASON COVE DR	Present	Y	N	41.5
F028346	CASON COVE DR	6	Florida Center North	BELLA VITA & CASON COVE DR	N	SE	4799 CASON COVE DR	Present	Y	N	41.5
F028350	CASON COVE DR	6	Florida Center North	CASON COVE DR & MILLENNIUM COVE CONDOS	NW	E	4635 CASON COVE DR	Present	N	N	41.5
F028351	CASON COVE DR	6	Florida Center North	CASON COVE DR & MILLENNIUM COVE CONDOS	NE	W	4635 CASON COVE DR	Present	N	N	41.5
F028352	CASON COVE DR	6	Florida Center North	BELLA VITA & CASON COVE DR & MILLENNIUM COVE CONDOS	NW	S	4700 CASON COVE DR	Present	Y	N	41.5
F028353	CASON COVE DR	6	Florida Center North	BELLA VITA & CASON COVE DR & MILLENNIUM COVE CONDOS	SW	N	4700 CASON COVE DR	Present	Y	N	41.5
F028355	CASON COVE DR	6	Florida Center North	BELLA VITA & CASON COVE DR & MILLENNIUM COVE CONDOS	SE	N	4635 CASON COVE DR	Present	N	N	41.5
F011549	CONROY RD	6	Kirkman South	CONROY RD & HIDDEN BEACH BLVD	SW	NA	4713 HIGH OAK CT	Present	N	N	41.5
F012128	CONROY RD	6	Florida Center North	CONROY RD & LAWING LN	SW	NA	4725 S KIRKMAN RD	Present	Y	N	41.0
F004240	MESSINA AVE	6	Lake Richmond	MESSINA AVE & ZORITA ST	NE	NA	4747 ZORITA ST	Present	N	N	41.0
F004164	MARBELLO BLVD	6	Lake Richmond	MARBELLO BLVD & MESSINA AVE	SW	NA	2900 MESSINA AVE	Present	N	N	41.0

Ramp ID	Street Name	Comm. District	Neighborhood	Intersection	Intersect. Quadrant	Ped. Travel Direction	Nearest Parcel Address	Status	Marked Crossing	Midblock Crossing	Sidewalk Priority
F004160	MARBELLO BLVD	6	Lake Richmond	MARBELLO BLVD & MESSINA AVE	SE	NA	4744 MARBELLO BLVD	Present	N	N	41.0
F004636	RAVENALL AVE	6	Lake Richmond	RAVENALL AVE & ZORITA ST	SW	NA	4610 ZORITA ST	Present	N	N	41.0
F004632	RAVENALL AVE	6	Lake Richmond	RAVENALL AVE & ZORITA ST	NW	NA	4603 ZORITA ST	Present	N	N	41.0
F001116	FAIRWAY COVE DR	6	Metro West	FAIRWAY COVE DR & FAIRWAY HILL CT	NW	NA	6601 FAIRWAY COVE DR	Present	N	N	41.0
F001500	FAIRWAY COVE DR	6	Metro West	FAIRWAY COVE DR & ZACHARY WAY	SW	NA	6600 FAIRWAY COVE DR	Present	N	N	41.0
F001490	FAIRWAY COVE DR	6	Metro West	FAIRWAY COVE DR & FAIRWAY HILL CT	NE	NA	6501 FAIRWAY COVE DR	Present	N	N	41.0
F001497	FAIRWAY COVE DR	6	Metro West	FAIRWAY COVE DR & ZACHARY WAY	SE	NA	1101 ZACHARY WAY	Present	N	N	41.0
F028530	L B MCLEOD RD	6	Eagles Nest	L B MCLEOD RD & UNNAMED RD	NW	E	5249 L B MCLEOD RD	N/A, No Curb	Y	N	40.5
F028528	L B MCLEOD RD	6	Eagles Nest	L B MCLEOD RD & UNNAMED RD	NW	E	5249 L B MCLEOD RD	N/A, No Curb	Y	N	40.5
F028529	L B MCLEOD RD	6	Eagles Nest	L B MCLEOD RD & UNNAMED RD	NE	W	5249 L B MCLEOD RD	N/A, No Curb	Y	N	40.5
F028531	L B MCLEOD RD	6	Eagles Nest	L B MCLEOD RD & UNNAMED RD	NE	W	5249 L B MCLEOD RD	N/A, No Curb	Y	N	40.5
F001200	ROBERT TRENT JONES DR	6	Metro West	ROBERT TRENT JONES DR & BILTMORE PARK DR	SW	NA	2801 BILTMORE PARK DR	Present	N	N	40.5
F001244	ROBERT TRENT JONES DR	6	Metro West	ROBERT TRENT JONES DR & MANHATTAN VILLAGE AV	SW	NA	3315 PARKCHESTER SQUARE BLVD	Present	Y	N	40.5
F001204	ROBERT TRENT JONES DR	6	Metro West	ROBERT TRENT JONES DR & TIME SQUARE AV	NW	NA	6531 TIME SQUARE AVE	Present	Y	N	40.5
F031743	MAJOR BV	6	Florida Center	MAJOR BV & S KIRKMAN RD	NW	E	5601 UNIVERSAL BLVD	Present	Y	N	39.5
F009884	TURKEY LAKE RD	6	Florida Center	TURKEY LAKE RD & TOSCANA BLVD	S	NA	6800 LAKEWOOD PLAZA DR	Present	Y	N	39.5
F001520	ZACHARY WAY	6	Metro West	MISSION RIDGE CT & ZACHARY WAY	SE	NA	1119 ZACHARY WAY	Present	N	N	39.0
F001516	ZACHARY WAY	6	Metro West	MISSION RIDGE CT & ZACHARY WAY	NE	NA	1113 ZACHARY WAY	Present	N	N	39.0
F029779	ALTAMIRA DR	6	Florida Center	ALTAMIRA DR & W OAK RIDGE RD	NE	W	5433 ALTAMIRA DR	Present	Y	N	38.0
F029778	ALTAMIRA DR	6	Florida Center	ALTAMIRA DR & W OAK RIDGE RD	NW	E	W OAK RIDGE RD	Present	Y	N	38.0
F032064	ALTAMIRA DR	6	Florida Center	ALTAMIRA DR & UNNAMED DRIVEWAY	SE	W	5201 INTERNATIONAL DR	N/A, No Curb	N	N	38.0
F031156	FUN SPOT WY	6	Florida Center	FUN SPOT WY & UNNAMED DRIVEWAY	SW	E	5295 INTERNATIONAL DR	Present	N	N	38.0
F031153	FUN SPOT WY	6	Florida Center	FUN SPOT WY & UNNAMED DRIVEWAY	SE	W	5295 INTERNATIONAL DR	Present	N	N	38.0
F031152	FUN SPOT WY	6	Florida Center	FUN SPOT WY & UNNAMED DRIVEWAY	SW	E	5295 INTERNATIONAL DR	Present	N	N	38.0

Ramp ID	Street Name	Comm. District	Neighborhood	Intersection	Intersect. Quadrant	Ped. Travel Direction	Nearest Parcel Address	Status	Marked Crossing	Midblock Crossing	Sidewalk Priority
F031151	FUN SPOT WY	6	Florida Center	FUN SPOT WY & UNNAMED DRIVEWAY	SE	W	5295 INTERNATIONAL DR	Present	N	N	38.0
F031150	FUN SPOT WY	6	Florida Center	FUN SPOT WY & UNNAMED DRIVEWAY	SW	E	5295 INTERNATIONAL DR	Present	N	N	38.0
F032063	ALTAMIRA DR	6	Florida Center	ALTAMIRA DR & UNNAMED DRIVEWAY	SW	E	5201 INTERNATIONAL DR	N/A, No Curb	N	N	38.0
F012550	ADRIANA AVE	6	Florida Center	ADRIANA AVE & ALTAMIRA DR	SE	NA	5201 INTERNATIONAL DR	Present	Y	N	38.0
F001144	ZACHARY WAY	6	Metro West	ZACHARY WAY & ANDREA ROSE DR	N	NA	1118 ZACHARY WAY	Present	N	N	38.0
F001140	ZACHARY WAY	6	Metro West	ZACHARY WAY & ANDREA ROSE DR	W	NA	6600 ANDREA ROSE DR	Present	N	N	38.0
F013034	CRENSHAW DR	6	Metro West	CRENSHAW DR (BEND)	NW	NA	6616 CRENSHAW DR	Present	N	N	37.0
F028192	MAJOR BLVD	6	Florida Center	MAJOR BLVD & UNNAMED RD	N	SW	5728 MAJOR BLVD	N/A, No Curb	N	N	36.5
F031083	MAJOR BV	6	Florida Center	MAJOR BV & UNNAMED DRIVEWAY	NW	E	5750 MAJOR BLVD	Present	N	N	36.5
F028206	MAJOR BV	6	Florida Center	MAJOR BLVD & UNNAMED RD	E	NW	5621 MAJOR BLVD	Present	N	N	36.5
F031084	MAJOR BV	6	Florida Center	MAJOR BV & UNNAMED DRIVEWAY	NE	W	5750 MAJOR BLVD	Present	N	N	36.5
F028194	MAJOR BV	6	Florida Center	MAJOR BV & UNNAMED DRIVEWAY	NW	S	5728 MAJOR BLVD	N/A, No Curb	N	N	36.5
F028193	MAJOR BV	6	Florida Center	MAJOR BV & UNNAMED DRIVEWAY	SW	N	5728 MAJOR BLVD	N/A, No Curb	N	N	36.5
F028191	MAJOR BLVD	6	Florida Center	MAJOR BLVD & UNNAMED RD	W	NE	5728 MAJOR BLVD	N/A, No Curb	N	N	36.5
F028348	CASON COVE DR	6	Florida Center North	BELLA VITA & CASON COVE DR	S	NW	4700 CASON COVE DR	Present	Y	N	36.5
F028349	CASON COVE DR	6	Florida Center North	BELLA VITA & CASON COVE DR	W	SE	4700 CASON COVE DR	Present	Y	N	36.5
F028357	CASON COVE DR	6	Florida Center North	BELLA CAPRI & CASON COVE DR & HEALTH CTR OF WINDERMERE	NE	W	4875 CASON COVE DR	Present	N	N	36.5
F028358	CASON COVE DR	6	Florida Center North	CASON COVE DR & UNNAMED RD	W	NE	4901 CASON COVE DR	Present	N	N	36.5
F028359	CASON COVE DR	6	Florida Center North	CASON COVE DR & UNNAMED RD	N	SW	4875 CASON COVE DR	Present	N	N	36.5
F028356	CASON COVE DR	6	Florida Center North	BELLA CAPRI & CASON COVE DR & HEALTH CTR OF WINDERMERE	NW	E	4875 CASON COVE DR	Present	N	N	36.5
F011364	UNIVERSAL BLVD	6	Florida Center	UNIVERSAL BLVD & PORTOFINO BAY HOTEL ENTRANCE RD	N	SW	5601 VINELAND RD	Present	Y	N	35.5
F011367	UNIVERSAL BLVD	6	Florida Center	UNIVERSAL BLVD & PORTOFINO BAY HOTEL ENTRANCE RD	N	SE	5601 VINELAND RD	Present	Y	N	35.5
F011370	UNIVERSAL BLVD	6	Florida Center	UNIVERSAL BLVD & PORTOFINO BAY HOTEL ENTRANCE RD	E	NA	5601 VINELAND RD	Present	Y	N	35.5
F011346	UNIVERSAL BLVD	6	Florida Center	UNIVERSAL BLVD & MAJOR BLVD	N	SW	5601 VINELAND RD	Present	Y	N	34.5

Ramp ID	Street Name	Comm. District	Neighborhood	Intersection	Intersect. Quadrant	Ped. Travel Direction	Nearest Parcel Address	Status	Marked Crossing	Midblock Crossing	Sidewalk Priority
F009497	CONROY RD	6	Florida Center North	CONROY RD & I-4 RAMP	N	NA	NONE	Present	Y	N	34.5
F028392	INTERNATIONAL DR	6	Florida Center	INTERNATIONAL DR & UNNAMED RD	NE	E	6005 INTERNATIONAL DR	N/A, No Curb	N	N	34.0
F029780	ADRIANA AV	6	Florida Center	ADRIANA AV & W OAK RIDGE RD	SE	N	W OAK RIDGE RD	Present	Y	N	34.0
F028393	INTERNATIONAL DR	6	Florida Center	INTERNATIONAL DR & UNNAMED RD	NW	E	6005 INTERNATIONAL DR	N/A, No Curb	N	N	34.0
F030975	CARRIER DR	6	Florida Center	CARRIER DR & UNNAMED DRIVEWAY	SW	E	7488 UNIVERSAL BLVD	Present	N	N	34.0
F032055	AMERICAN WY	6	Florida Center	AMERICAN WY & UNNAMED DRIVEWAY	W	NE	5909 AMERICAN WAY	Present	Y	N	34.0
F029781	ADRIANA AV	6	Florida Center	ADRIANA AV & W OAK RIDGE RD	NE	S	W OAK RIDGE RD	Present	Y	N	34.0
F011357	UNIVERSAL BLVD	6	Florida Center	UNIVERSAL BLVD & PORTOFINO BAY HOTEL ENTRANCE RD	W	NA	5800 UNIVERSAL BLVD	Present	Y	N	34.0
F009918	CARRIER DR	6	Florida Center	CARRIER DR & PARKING LOT	NE	NA	6165 CARRIER DR	Present	N	N	34.0
F009922	CARRIER DR	6	Florida Center	CARRIER DR & PARKING LOT	SE	NA	6300 CARRIER DR	Present	N	N	34.0
F012543	TOUCHSTONE DR	6	Florida Center	TOUCHSTONE DR & ADRIANA AVE	NW	E	5750 ALTAMIRA DR	Present	Y	N	34.0
F001527	MISSION RIDGE CT	6	Metro West	MISSION RIDGE CT & ZACHARY WAY & CRENSHAW DR & CRISTINA	NW	NA	6601 CRISTINA MARIE DR	Present	N	N	34.0
F001531	MISSION RIDGE CT	6	Metro West	MISSION RIDGE CT & ZACHARY WAY & CRENSHAW DR & CRISTINA	NE	NA	1137 ZACHARY WAY	Present	N	N	34.0
F001535	MISSION RIDGE CT	6	Metro West	MISSION RIDGE CT & ZACHARY WAY & CRENSHAW DR & CRISTINA	SE	NA	1141 MISSION RIDGE CT	Present	N	N	34.0
F001539	MISSION RIDGE CT	6	Metro West	MISSION RIDGE CT & ZACHARY WAY & CRENSHAW DR & CRISTINA	SW	NA	6600 CRISTINA MARIE DR	Present	N	N	34.0
F009493	CONROY RD	6	Florida Center North	CONROY RD & I-4 RAMP	E	NA	NONE	Present	Y	N	33.5
F000496	WESTPOINTE BLVD	6	Metro West	WESTPOINTE BLVD & UNNAMED ACCESS ROAD	SW	NA	NONE	Present	Y	N	32.5
F012867	SANDCREST CIR	6	Windhover	SANDCREST CIR & SANDCREST CIR	SW	NA	6277 SANDCREST CIR	Present	N	N	31.5
F012863	SANDCREST CIR	6	Windhover	SANDCREST CIR & SANDCREST CIR	SW	NA	6277 SANDCREST CIR	Present	N	N	31.5
F010422	UNIVERSAL BLVD	6	Florida Center	UNIVERSAL BLVD & HOLLYWOOD WAY	SW	NA	6300 HOLLYWOOD WAY	Present	N	N	30.5
F012102	HOLLYWOOD WAY	6	Florida Center	HOLLYWOOD WAY & UNNAMED ACCESS RD	N	NA	6300 HOLLYWOOD WAY	Present	Y	N	30.5
F031067	CARAVAN CT	6	Florida Center	CARAVAN CT & UNNAMED DRIVEWAY	NW	S	5916 CARAVAN CT	Present	N	N	29.5
F031070	CARAVAN CT	6	Florida Center	CARAVAN CT & UNNAMED DRIVEWAY	SW	N	5916 CARAVAN CT	Present	N	N	29.5
F028407	MAJOR BLVD	6	Florida Center	MAJOR BLVD & UNNAMED RD	NE	W	5780 MAJOR BLVD	Present	N	N	29.5

Ramp ID	Street Name	Comm. District	Neighborhood	Intersection	Intersect. Quadrant	Ped. Travel Direction	Nearest Parcel Address	Status	Marked Crossing	Midblock Crossing	Sidewalk Priority
F031068	CARAVAN CT	6	Florida Center	CARAVAN CT & UNNAMED DRIVEWAY	SW	N	5916 CARAVAN CT	Present	N	N	29.5
F031079	GRAND NATIONAL DR	6	Florida Center	GRAND NATIONAL DR & UNNAMED DRIVEWAY	NE	S	5829 GRAND NATIONAL DR	Present	N	N	29.5
F031069	CARAVAN CT	6	Florida Center	CARAVAN CT & UNNAMED DRIVEWAY	NW	S	5916 CARAVAN CT	Present	N	N	29.5
F001224	ROBERT TRENT JONES DR	6	Metro West	ROBERT TRENT JONES DR & TIME SQUARE AV & CAFE BELEN TER	NW	NA	3315 PARKCHESTER SQUARE BLVD	Present	Y	N	29.0
F001228	ROBERT TRENT JONES DR	6	Metro West	ROBERT TRENT JONES DR & TIME SQUARE AV & CAFE BELEN TER	SW	NA	3315 PARKCHESTER SQUARE BLVD	Present	Y	N	29.0
F001208	ROBERT TRENT JONES DR	6	Metro West	ROBERT TRENT JONES DR & TIME SQUARE AV	SW	NA	3315 PARKCHESTER SQUARE BLVD	Present	Y	N	29.0
F001240	ROBERT TRENT JONES DR	6	Metro West	ROBERT TRENT JONES DR & MANHATTAN VILLAGE AV	NW	NA	3315 PARKCHESTER SQUARE BLVD	Present	Y	N	29.0
F011343	UNIVERSAL BLVD	6	Florida Center	UNIVERSAL BLVD & MAJOR BLVD	W	NE	6000 UNIVERSAL BLVD	Present	Y	N	28.5
F011870	SANDCREST CIR	6	Windhover	SANDCREST CIR & SANDCREST CIR	SW	NA	6277 SANDCREST CIR	Present	N	N	28.5
F011863	SANDCREST CIR	6	Windhover	SANDCREST CIR & SANDCREST CIR	NE	NA	6292 SANDCREST CIR	Present	N	N	28.5
F011866	SANDCREST CIR	6	Windhover	SANDCREST CIR & SANDCREST CIR	SE	NA	6102 SANDCREST CIR	Present	N	N	28.5
F011875	PEREGRINE CT	6	Windhover	MID BLOCK PEREGRINE CT	NA	NA	6221 PEREGRINE CT	Present	N	Y	28.0
F011601	PEREGRINE AVE	6	Windhover	PEREGRINE AVE & PEREGRINE CT	S	NA	6200 PEREGRINE CT	Present	N	N	27.5
F011603	PEREGRINE AVE	6	Windhover	PEREGRINE AVE & PEREGRINE CT	W	NA	6201 PEREGRINE CT	Present	N	N	27.5
F001570	FAIRWAY COVE DR	6	Metro West	FAIRWAY HILL CT & FAIRWAY COVE DR & CRISTINA MARIE DR	W	NA	6701 FAIRWAY COVE DR	Present	N	N	27.0
F000217	WESTPOINTE BLVD	6	Metro West	WESTPOINTE BLVD & VISTA ROYALE BLVD	SE	NA	7655 DEBEAUBIEN DR	Present	Y	N	27.0
F001124	FAIRWAY COVE DR	6	Metro West	ANDREA ROSE DR & FAIRWAY COVE DR	SW	NA	6672 ANDREA ROSE DR	Present	N	N	27.0
F001128	FAIRWAY COVE DR	6	Metro West	ANDREA ROSE DR & FAIRWAY COVE DR	SE	NA	6600 FAIRWAY COVE DR	Present	N	N	27.0
F001566	FAIRWAY COVE DR	6	Metro West	FAIRWAY HILL CT & FAIRWAY COVE DR & CRISTINA MARIE DR	N	NA	6631 FAIRWAY COVE DR	Present	N	N	27.0
F001574	FAIRWAY COVE DR	6	Metro West	FAIRWAY HILL CT & FAIRWAY COVE DR & CRISTINA MARIE DR	S	NA	6700 FAIRWAY COVE DR	Present	N	N	27.0
F000247	WESTPOINTE BLVD	6	Metro West	WESTPOINTE BLVD & VISTA ROYALE BLVD	NE	W	1899 VISTA ROYALE BLVD	Present	N	N	27.0
F000224	WESTPOINTE BLVD	6	Metro West	WESTPOINTE BLVD & VISTA ROYALE BLVD	NE	S	7686 TORINO CT	Present	Y	N	27.0
F001562	FAIRWAY COVE DR	6	Metro West	FAIRWAY HILL CT & FAIRWAY COVE DR & CRISTINA MARIE DR	E	NA	6683 CRISTINA MARIE DR	Present	N	N	27.0
F011880	EAGLESMERE DR	6	Windhover	EAGLESMERE DR & ERNST CT	SW	NA	5083 ERNST CT	Present	N	N	27.0

Ramp ID	Street Name	Comm. District	Neighborhood	Intersection	Intersect. Quadrant	Ped. Travel Direction	Nearest Parcel Address	Status	Marked Crossing	Midblock Crossing	Sidewalk Priority
F000655	WESTPOINTE BLVD	6	Metro West	WESTPOINTE BLVD & PIAZZA GRANDE AVE	N	SW	7065 WESTPOINTE BLVD	Present	Y	N	26.0
F000651	WESTPOINTE BLVD	6	Metro West	WESTPOINTE BLVD & PIAZZA GRANDE AVE	N	SE	7065 WESTPOINTE BLVD	Present	Y	N	26.0
F011882	EAGLESMERE DR	6	Windhover	EAGLESMERE DR & ERNST CT	NW	NA	5081 ERNST CT	Present	N	N	25.0
F031080	GRAND NATIONAL DR	6	Florida Center	GRAND NATIONAL DR & UNNAMED DRIVEWAY	SE	N	5829 GRAND NATIONAL DR	Present	N	N	24.0
F009545	MIDDLEBROOK RD	6	Florida Center North	MIDDLEBROOK RD & UNNAMED ACCESS RD	NE	NA	4200 MIDDLEBROOK RD	Present	N	N	23.5
F011956	WINDER OAKS BLVD	6	Kirkman South	WINDER OAKS BLVD & OAK PROMENADE LN	SE	NA	6724 WINDER OAKS BLVD	Present	N	N	22.5
F011960	OAK PROMENADE LN	6	Kirkman South	OAK PROMENADE LN & IMPERIAL OAK LN	NE	NA	6725 IMPERIAL OAK LN	Present	N	N	22.5
F011963	OAK PROMENADE LN	6	Kirkman South	OAK PROMENADE LN & IMPERIAL OAK LN	SE	NA	6726 IMPERIAL OAK LN	Present	N	N	22.5
F000468	ST ANDREWS CIR	6	Metro West	ST ANDREWS CIR & ST GILES PL	N	NA	7801 ST GILES PL	Present	N	N	22.0
F000460	ST ANDREWS CIR	6	Metro West	ST ANDREWS CIR & ST GILES PL	W	NA	7800 ST GILES PL	Present	N	N	22.0
F011953	WINDER OAKS BLVD	6	Kirkman South	WINDER OAKS BLVD & OAK PROMENADE LN	NW	NA	6752 CONROY RD	Present	N	N	21.5
F000210	WESTPOINTE BLVD	6	Metro West	WESTPOINTE BLVD & VISTA ROYALE BLVD	SW	NA	7807 ST ANDREWS CIR	Present	N	N	21.0
F000203	WESTPOINTE BLVD	6	Metro West	WESTPOINTE BLVD & VISTA ROYALE BLVD	NW	S	1873 BARDMOOR HILL CIR	Present	N	N	21.0
F000159	BARDMOOR HILL CIR	6	Metro West	BARDMOOR HILL CIR & GLYNDE HILL DR	NW	NA	1800 BARDMOOR HILL CIR	Present	N	N	21.0
F000151	BARDMOOR HILL CIR	6	Metro West	BARDMOOR HILL CIR & GLYNDE HILL DR	SW	NA	1812 BARDMOOR HILL CIR	Present	N	N	21.0
F000255	WESTPOINTE BLVD	6	Metro West	WESTPOINTE BLVD & VISTA ROYALE BLVD	NW	E	1898 VISTA ROYALE BLVD	Present	N	N	21.0
F011975	QUIET OAK LN	6	Kirkman South	QUIET OAK LN & IMPERIAL OAK LN	NW	NA	6603 IMPERIAL OAK LN	Present	N	N	19.5
F011973	QUIET OAK LN	6	Kirkman South	QUIET OAK LN & IMPERIAL OAK LN	SW	NA	6602 IMPERIAL OAK LN	Present	N	N	19.5
F000436	ABBOTS HILL DR	6	Metro West	ABBOTS HILL DR & WESTPOINTE BLVD	S	NW	7867 ST ANDREWS CIR	Present	Y	N	19.0
F000444	ABBOTS HILL DR	6	Metro West	ABBOTS HILL DR & WESTPOINTE BLVD	W	SE	7873 ST ANDREWS CIR	Present	Y	N	19.0
F000187	ST ANDREWS CIR	6	Metro West	ABBOTS HILL DR & ST ANDREWS CIR	NW	NA	7873 ST ANDREWS CIR	Present	N	N	19.0
F000195	ST ANDREWS CIR	6	Metro West	ABBOTS HILL DR & ST ANDREWS CIR	NE	NA	7867 ST ANDREWS CIR	Present	N	N	19.0
F011925	WINDER OAKS BLVD	6	Kirkman South	WINDER OAKS BLVD & QUIET OAK LN & HIGH OAK CT	NW	NA	4760 HIGH OAK CT	Present	N	N	18.5
F011922	WINDER OAKS BLVD	6	Kirkman South	WINDER OAKS BLVD & QUIET OAK LN & HIGH OAK CT	NE	NA	4761 HIGH OAK CT	Present	N	N	18.5

Ramp ID	Street Name	Comm. District	Neighborhood	Intersection	Intersect. Quadrant	Ped. Travel Direction	Nearest Parcel Address	Status	Marked Crossing	Midblock Crossing	Sidewalk Priority
F011919	WINDER OAKS BLVD	6	Kirkman South	WINDER OAKS BLVD & QUIET OAK LN & HIGH OAK CT	SW	NA	6600 WINDER OAKS BLVD	Present	N	N	18.5
F011917	WINDER OAKS BLVD	6	Kirkman South	WINDER OAKS BLVD & QUIET OAK LN & HIGH OAK CT	SE	NA	4801 QUIET OAK LN	Present	N	N	18.5
F011940	HIDDEN BEACH BLVD	6	Kirkman South	HIDDEN BEACH BLVD & WINDER OAKS BLVD	NW	NA	4761 HIGH OAK CT	Present	Y	N	18.5
F011903	WINDER LYNNE LN	6	Kirkman South	MARISA LN & WINDER LYNNE LN	SW	NA	6700 WINDER LYNNE LN	Present	N	N	18.0
F011900	WINDER LYNNE LN	6	Kirkman South	MARISA LN & WINDER LYNNE LN	SE	NA	6636 WINDER LYNNE LN	Present	N	N	18.0
F000263	ABBOTS HILL DR	6	Metro West	ABBOTS HILL DR & BARDMOOR HILL CIR	S	NW	7790 BARDMOOR HILL CIR	Present	N	N	18.0
F000428	WESTPOINTE BLVD	6	Metro West	ABBOTS HILL DR & WESTPOINTE BLVD	S	NE	7867 ST ANDREWS CIR	Present	Y	N	18.0
F000127	BELVOIR DR	6	Metro West	BELVOIR DR & ABBOTS HILL DR	SE	NA	7740 BELVOIR DR	Present	N	N	18.0
F000135	ABBOTS HILL DR	6	Metro West	ABBOTS HILL DR & GLYNDE HILL DR	NE	NA	1799 ABBOTS HILL DR	Present	N	N	18.0
F000310	BARDMOOR HILL CIR	6	Metro West	BARDMOOR HILL CIR & CHELTENBOROUGH DR	NW	NA	1722 CHELTENBOROUGH DR	Present	N	N	18.0
F000287	ABBOTS HILL DR	6	Metro West	ABBOTS HILL DR & BARDMOOR HILL CIR	E	NA	1847 ABBOTS HILL DR	Present	N	N	18.0
F000283	ABBOTS HILL DR	6	Metro West	ABBOTS HILL DR & BARDMOOR HILL CIR	N	NA	1832 ABBOTS HILL DR	Present	N	N	18.0
F000111	BARDMOOR HILL CIR	6	Metro West	KNOTTING HILL DR & BARDMOOR HILL CIR	NE	NA	1739 KNOTTING HILL DR	Present	N	N	18.0
F000275	ABBOTS HILL DR	6	Metro West	ABBOTS HILL DR & BARDMOOR HILL CIR	S	NE	7790 BARDMOOR HILL CIR	Present	N	N	18.0
F000103	BARDMOOR HILL CIR	6	Metro West	KNOTTING HILL DR & BARDMOOR HILL CIR	NW	NA	1730 KNOTTING HILL DR	Present	N	N	18.0
F000279	ABBOTS HILL DR	6	Metro West	ABBOTS HILL DR & BARDMOOR HILL CIR	W	NA	7798 BARDMOOR HILL CIR	Present	N	N	18.0
F000143	ABBOTS HILL DR	6	Metro West	ABBOTS HILL DR & GLYNDE HILL DR	SE	NA	1815 ABBOTS HILL DR	Present	N	N	18.0
F000389	WESTPOINTE BLVD	6	Metro West	ABBOTS HILL DR & WESTPOINTE BLVD	W	NE	7873 ST ANDREWS CIR	Present	Y	N	18.0
F000396	WESTPOINTE BLVD	6	Metro West	ABBOTS HILL DR & WESTPOINTE BLVD	N	SW	7798 BARDMOOR HILL CIR	Present	Y	N	18.0
F000404	ABBOTS HILL DR	6	Metro West	ABBOTS HILL DR & WESTPOINTE BLVD	N	SE	7798 BARDMOOR HILL CIR	Present	Y	N	18.0
F000412	ABBOTS HILL DR	6	Metro West	ABBOTS HILL DR & WESTPOINTE BLVD	E	NW	7790 BARDMOOR HILL CIR	Present	Y	N	18.0
F000119	BELVOIR DR	6	Metro West	BELVOIR DR & ABBOTS HILL DR	SW	NA	1774 ABBOTS HILL DR	Present	N	N	18.0
F000420	WESTPOINTE BLVD	6	Metro West	ABBOTS HILL DR & WESTPOINTE BLVD	E	SW	7790 BARDMOOR HILL CIR	Present	Y	N	18.0
F000334	BELVOIR DR	6	Metro West	CHELTENBOROUGH DR & BELVOIR DR	SW	NA	1700 CHELTENBOROUGH DR	Present	N	N	18.0

Ramp ID	Street Name	Comm. District	Neighborhood	Intersection	Intersect. Quadrant	Ped. Travel Direction	Nearest Parcel Address	Status	Marked Crossing	Midblock Crossing	Sidewalk Priority
F000326	BELVOIR DR	6	Metro West	CHELTENBOROUGH DR & BELVOIR DR	SE	NA	1701 CHELTENBOROUGH DR	Present	N	N	18.0
F000314	BARDMOOR HILL CIR	6	Metro West	BARDMOOR HILL CIR & CHELTENBOROUGH DR	NE	NA	1729 CHELTENBOROUGH DR	Present	N	N	18.0
F000087	BELVOIR DR	6	Metro West	BELVOIR DR & KNOTTING HILL DR	SW	NA	1700 KNOTTING HILL DR	Present	N	N	18.0
F000095	BELVOIR DR	6	Metro West	BELVOIR DR & KNOTTING HILL DR	SE	NA	1701 KNOTTING HILL DR	Present	N	N	18.0
F011942	HIDDEN BEACH BLVD	6	Kirkman South	HIDDEN BEACH BLVD & WINDER OAKS BLVD	NE	NA	4701 WINDSOR AVE	Present	Y	N	14.0
F000452	ST ANDREWS CIR	6	Metro West	ST GILES PL & ST ANDREWS CIR	S	NA	7928 ST GILES PL	Present	N	N	13.0
F000350	WESTPOINTE CIR	6	Metro West	WESTPOINTE CIR & CHATHAMMOOR DR	N	NA	1972 CHATHAMMOOR DR	Present	N	N	13.0
F000358	WESTPOINTE CIR	6	Metro West	WESTPOINTE CIR & CHATHAMMOOR DR	E	NA	1973 CHATHAMMOOR DR	Present	N	N	13.0
F000079	BARDMOOR HILL CIR	6	Metro West	BARDMOOR HILL CIR & BELVOIR DR	SE	NA	1619 BARDMOOR HILL CIR	Present	N	N	12.0
F000381	WESTPOINTE CIR	6	Metro West	WESTPOINTE CIR & CHATHAMMOOR DR	SE	NA	1901 CHATHAMMOOR DR	Present	N	N	12.0
F000374	WESTPOINTE BLVD	6	Metro West	WESTPOINTE BLVD & WESTPOINTE CIR	SE	NA	1801 WESTPOINTE CIR	Present	N	N	12.0
F000366	WESTPOINTE BLVD	6	Metro West	WESTPOINTE BLVD & WESTPOINTE CIR	NE	NA	1989 WESTPOINTE CIR	Present	N	N	12.0
F000342	WESTPOINTE CIR	6	Metro West	WESTPOINTE CIR & CHATHAMMOOR DR	SW	NA	1900 CHATHAMMOOR DR	Present	N	N	12.0