

2021 ADA TRANSITION PLAN UPDATE

Appendix G


Listing of Future Curb Ramps to be Constructed for Network Completion



Appendix G - Listing of Future Curb Ramps to be Constructed for Network Completion

Ramps whose construction would provide an additional connection in the pedestrian access route were considered to be Future Curb Ramps to be Constructed for Network Completion.

The ADA self-assessment reviewed the entire sidewalk network totaling 983 miles of sidewalk within the City (100% sample) using high resolution 2020 aerial photography and identified a total of 2,265 future curb locations city-wide.



A review of those curb ramps identified 208 future curb ramps citywide where the construction of the curb ramp would provide a compliant connection between an existing pedestrian access route and the roadway crossing.

Appendix G documents the priority and locations of the 208 future curb ramps to be constructed for network completion throughout the City which were identified as part of the ADA self-assessment. The Appendix contains three items:

1. Prioritized Listing of Future Curb Ramps sorted from highest to lowest priority and grouped by Commission District
2. Prioritized Listing of Future Curb Ramps sorted from highest to lowest priority and grouped by Neighborhood
3. Future Ramps for Network Completion Report showing location and description of each future ramp sorted by Ramp ID Number

Both the Prioritized Listing and the Curb Ramp Report contain the following common items:

- **Ramp ID** – The unique ID number that cross references the prioritized listing to the curb ramp report.
- **Street Name** – The name of the street that the curb ramp is located along.
- **Commission District** – The City Commission District that the Curb Ramp is located within.
- **Neighborhood** – The City Neighborhood that the Curb Ramp is located within.
- **Intersection** – The name of the intersection that the curb ramp is located within. Curb ramps located away from intersections mid-block are identified as mid-block such as “Mid Block E South St”.
- **Intersection Quadrant** – The “Quadrant” is of the eight principal directions associated with the location of the Curb Ramp in relation to the center of the intersection. The quadrant represents the corner of the

intersection in which the ramp is located. The allowable values are: N (North), NE (Northeast), E (East), SE (Southeast), S (South), SW (Southwest), W (West), NW (Northwest). If the Intersection roadways consist of primarily North-South and East-West streets, appearing like a (+) symbol, then the quadrants are described with the 2-letter directional symbols (NW, NE, SW, SE). However, If the Intersection roadways consist of primarily Northwest-Southeast and Southwest-Northeast streets, appearing like an (X) symbol, then the quadrants are described with the 1-letter directional symbols (N, S, E, W). The same set of designations would be used if the intersection is a “T” intersection containing only three intersection roadways.

- **Pedestrian Travel Direction** – The Pedestrian Direction is the travel direction of the pedestrian towards the road crossing after walking down the curb ramp. When multiple Curb Ramps are in the same quadrant of the intersection, each of the Curb Ramps is identified by the travel direction of the pedestrian on the ramp as they are approaching the roadway.
- **Nearest Parcel Address** – The mailing address of the parcel closest to the ramp (if the parcel was addressed).
- **Status** – The current status of the curb ramp. In this instance, all of the curb ramps in this list are non-compliant because they do not provide a ramp where the sidewalk meets the roadway.
- **Marked Crosswalk** – This is a “Yes” or “No” value depending upon whether there is a marked crosswalk in the roadway at the curb ramp.
- **Midblock Crossing** – This is a “Yes” or “No” value depending upon whether the ramp is located at an intersection (No), or mid-block (Yes).
- **Sidewalk Priority Score** – This is the prioritization score of the sidewalk based upon its proximity to pedestrian generators. It is calculated using the prioritization calculation methodology described in Section 8.

The Prioritized Listing of Future Ramps for Network Completion is a listing of the curb ramps sorted from recommended highest to lowest priority for construction. This recommended priority was based on the following hierarchy of importance to pedestrian safety and access:

1. **Pedestrian Safety:** Future Ramps for Network Completion needing construction at marked crosswalks and at mid-block crossings
2. **Pedestrian Need:** Remaining Future Ramps for Network Completion by Sidewalk Priority Score

To use this Appendix the reader would find a ramp in the prioritized listing such as the ramp listing below, and then identify the ramp ID number highlighted in the left most column.

City of Orlando ADA Transition Plan Update
Future Ramps for Network Completion

Grouped by Commission District and
Sorted from Highest to Lowest Priority

Ramp ID	Street Name	Comm. District	Neighborhood	Intersection	Intersect. Quadrant	Ped. Travel Direction	Nearest Parcel Address	Status	Marked Crossing	Midblock Crossing	Sidewalk Priority
F013075	N HILLSIDE AVE	4	Colonialtown South	N HILLSIDE AVE & HILLCREST ST	NW		2122 E COLONIAL DR	Future for Network Completion	N	N	71.5

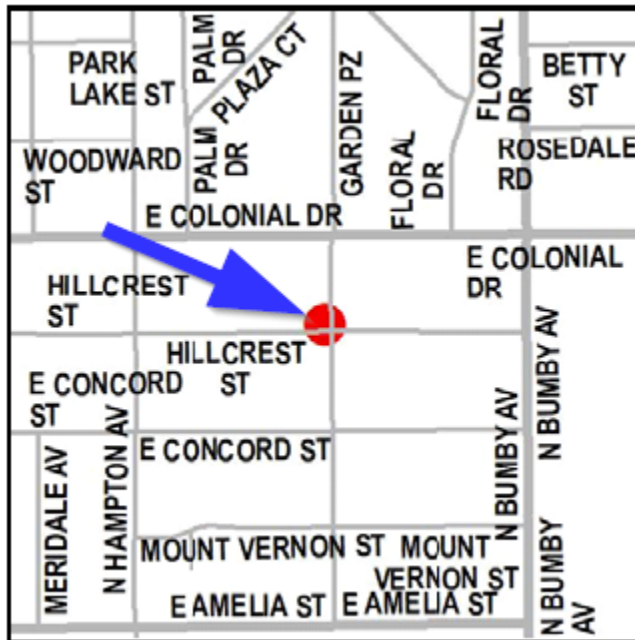
Using the Ramp ID number, the reader can look up the curb ramp in the Future Ramps for Network Completion Report which is ordered by the Ramp ID number to find its exact location in the City.

Future Ramps for Network Completion



Ramp ID: **F013075** Status: Future for Network Completion
 Comm Dist: 4 Neighborhood: Colonialtown South
 Street: N HILLSIDE AVE
 Intersection: N HILLSIDE AVE & HILLCREST ST
 Nearest Address: 2122 E COLONIAL DR
 Intersection Quadrant: NW Pedestrian Travel Direction:
 Warning Surface: None
 Crosswalk: N Midblock: N Priority Score: 71.5

The curb ramp report contains two small ramp location maps. The map on the left is a location map showing the intersection location in relation to the surrounding City roadways. The intersection location of the ramp is shown with a red dot. The map on the right is a site map showing the intersection with the other adjacent ramps. The specific ramp represented in the listing is highlighted in yellow.



Ramp ID	Street Name	Comm. District	Neighborhood	Intersection	Intersect. Quadrant	Ped. Travel Direction	Nearest Parcel Address	Status	Marked Crossing	Midblock Crossing	Sidewalk Priority
F028614	BOGGY CREEK RD	1	Southport	BOGGY CREEK RD & UNNAMED RD	SW	N	2480 JETPORT DR	Future for Network Completion	Y	N	74.5
F005976	MARSTON DR	1	Bryn Mawr	MARSTON DR & KESWICK CT	SE	NA	5310 KESWICK CT	Future for Network Completion	N	N	61.5
F031740	ROBERTS BV	1	Bryn Mawr	CONWAY POINTE CT & ROBERTS BV	SE	NA	5401 CONWAY POINTE CT	Future for Network Completion	N	N	49
F031739	ROBERTS BV	1	Bryn Mawr	CONWAY POINTE CT & ROBERTS BV	SE	NA	5400 CONWAY POINTE CT	Future for Network Completion	N	N	49
F001262	VIOLET DR	1	Boggy Creek	RED CLOVER AVE & VIOLET DR	W	NA	9702 RED CLOVER AVE	Future for Network Completion	N	N	38.5
F001289	RED CLOVER AVE	1	Boggy Creek	LUPINE AVE & RED CLOVER AVE	NE	NA	9799 LUPINE AVE	Future for Network Completion	N	N	37
F001529	TRADEPORT DR	1	Boggy Creek	TRADEPORT DR & CENTRAL PORT D	SE	NA	1350 TRADEPORT DR	Future for Network Completion	N	N	37
F001300	LUPINE AVE	1	Boggy Creek	LUPINE AVE & TEABERRY CT	NW	NA	9758 LUPINE AVE	Future for Network Completion	N	N	37
F001292	RED CLOVER AVE	1	Boggy Creek	LUPINE AVE & RED CLOVER AVE	NW	NA	9941 RED CLOVER AVE	Future for Network Completion	N	N	37
F001274	VIOLET DR	1	Boggy Creek	VIOLET DR & LUPINE AVE	SE	NA	9703 LUPINE AVE	Future for Network Completion	N	N	37
F001270	VIOLET DR	1	Boggy Creek	VIOLET DR & LUPINE AVE	SW	NA	9702 LUPINE AVE	Future for Network Completion	N	N	37
F001266	VIOLET DR	1	Boggy Creek	RED CLOVER AVE & VIOLET DR	S	NA	9703 RED CLOVER AVE	Future for Network Completion	N	N	37
F001250	LUPINE AVE	1	Boggy Creek	BLUETS CT & LUPINE AVE	NW	NA	9640 LUPINE AVE	Future for Network Completion	N	N	37
F001246	LUPINE AVE	1	Boggy Creek	BLUETS CT & LUPINE AVE	SW	NA	9646 LUPINE AVE	Future for Network Completion	N	N	37
F001296	LUPINE AVE	1	Boggy Creek	LUPINE AVE & TEABERRY CT	SW	NA	1986 TEABERRY CT	Future for Network Completion	N	N	37

Ramp ID	Street Name	Comm. District	Neighborhood	Intersection	Intersect. Quadrant	Ped. Travel Direction	Nearest Parcel Address	Status	Marked Crossing	Midblock Crossing	Sidewalk Priority
F001242	VIOLET DR	1	Boggy Creek	VIOLET DR & LUPINE AVE	NW	NA	9670 LUPINE AVE	Future for Network Completion	N	N	36
F001798	BOGGY CREEK RD	1	Boggy Creek	BOGGY CREEK RD & RAYBURN ST	NE	NA	9961 BOGGY CREEK RD	Future for Network Completion	N	N	35.5
F002050	DOWDEN RD	1	Orlando International Airport	DOWDEN RD & PINE LILY ST	S	NA	OPPOSITE 8301 DOWDEN RD	Future for Network Completion	N	N	33
F004091	CAYMAN WAY	1	Mariners Village	CAYMAN WAY & BONAIRRE BLVD	NW	NA	5299 BONAIRRE BLVD	Future for Network Completion	N	N	31.5
F001238	VIOLET DR	1	Boggy Creek	VIOLET DR & LUPINE AVE	NE	NA	9689 LUPINE AVE	Future for Network Completion	N	N	31
F001687	TRADEPORT DR	1	Boggy Creek	FLORIDA CROWN DR & TRADEPORT	W	NA	2444 TRADEPORT DR	Future for Network Completion	N	N	29.5
F002339	SWEETLEAF ST	1	Northlake Park at Lake Nona	180 FT NE OF SWEETSHRUB LN & SV	NA	NA	OPPOSITE 9906 SWEETLEAF ST	Future for Network Completion	N	N	29
F002494	LOBLOLLY PINE CIR	1	Northlake Park at Lake Nona	LOBLOLLY PINE CIR & ROSELING LN	NE	NA	9767 POPLAR PL	Future for Network Completion	Y	N	27.5
F008458	LAKE PEMBROKE PL	1	Vista East	LAKE PEMBROKE PL & BAYBORO CT	SE	NA	6534 LAKE PEMBROKE PL	Future for Network Completion	N	N	24
F009515	SILK GRASS DR	1	Northlake Park at Lake Nona	FENROSE TER & SILK GRASS DR	SW	NA	10096 FENROSE TER	Future for Network Completion	N	N	20.5
F001624	CENTRAL PORT DR	1	Boggy Creek	CENTRAL PORT DR & MID FLORIDA	SW	NA	1144 MID FLORIDA DR	Future for Network Completion	N	N	19.5
F001987	BOGGY CREEK RD	1	Lake Nona South	BOGGY CREEK RD & J LAWSON BLVD	NW	NA	OPPOSITE 12903 BOGGY CREEK	Future for Network Completion	Y	N	12
F007624	OAK CREST RD	1	Vista East	DOGWOOD RIDGE RUN & OAK CRES	SW	E	9700 DOGWOOD RIDGE RUN	Future for Network Completion	N	N	12
F029502	EASTPARK WOODS DR	1	East Park	EASTPARK WOODS DR & MOSS ROS	NE	W	10301 MOSS ROSE WAY	Future for Network Completion	Y	N	2.5
F029503	EASTPARK WOODS DR	1	East Park	EASTPARK WOODS DR & MOSS ROS	SE	W	10301 MOSS ROSE WAY	Future for Network Completion	Y	N	2.5

Ramp ID	Street Name	Comm. District	Neighborhood	Intersection	Intersect. Quadrant	Ped. Travel Direction	Nearest Parcel Address	Status	Marked Crossing	Midblock Crossing	Sidewalk Priority
F029500	EASTPARK LAKE DR	1	East Park	EASTPARK LAKE DR & MOSS ROSE W	E	SW	10509 MOSS ROSE WAY	Future for Network Completion	Y	N	2.5
F029501	EASTPARK LAKE DR	1	East Park	EASTPARK LAKE DR & MOSS ROSE W	N	SW	10509 MOSS ROSE WAY	Future for Network Completion	Y	N	2.5
F031037	CASA BLANCA LN	2	Monterey	MID BLOCK CASA BLANCA LN	N/A	S	835 MERCADO AVE	Future for Network Completion	N	Y	77.5
F000329	N PRIMROSE DR	2	Milk District	N PRIMROSE DR & E WASHINGTON	SE	NA	45 N PRIMROSE DR	Future for Network Completion	N	N	73
F008732	DELICATA DR	2	Hibiscus	DAHLIA DR & DELICATA DR	NW	NA	5801 DAHLIA DR	Future for Network Completion	N	N	67.5
F009767	GASTON FOSTER RD	2	The Dovers	BARCELONA ST & GASTON FOSTER R	SE	W	4900 BARCELONA ST	Future for Network Completion	N	N	64
F009778	GASTON FOSTER RD	2	The Dovers	BARCELONA ST & GASTON FOSTER R	NE	W	4901 BARCELONA ST	Future for Network Completion	N	N	64
F000341	E WASHINGTON ST	2	Milk District	E WASHINGTON ST & N LAKEWOOD	SW	NA	2922 E WASHINGTON ST	Future for Network Completion	N	N	61
F008948	BROSCHER RD	2	Azalea Park	CAROL AVE & BROSCHER RD	SE	N	1 CAROL AVE	Future for Network Completion	N	N	57.5
F000349	E WASHINGTON ST	2	Milk District	E WASHINGTON ST & N LAKEWOOD	SE	NA	3000 E WASHINGTON ST	Future for Network Completion	N	N	57
F010147	ANDES AVE	2	Monterey	SAN PAULO ST & ANDES AVE	SW	NA	5270 SAN PAULO ST	Future for Network Completion	N	N	56
F008110	AMURCON PL	2	South Semoran	AMURCON PL & UNNAMED ACCESS	SW	NA	5800 DOLPHIN DR	Future for Network Completion	N	N	54.5
F010187	SANTIAGO AVE	2	Monterey	SANTIAGO AVE & ANDES AVE	N	NA	575 SANTIAGO AVE	Future for Network Completion	N	N	54
F010222	SANTIAGO AVE	2	Monterey	SANTIAGO AVE & ANDES AVE	E	NA	577 ANDES AVE	Future for Network Completion	N	N	54
F002223	LOCHINVAR LN	2	Lake Underhill	LOCHINVAR LN & BRAIDWOOD LN	NW	NA	636 BRAIDWOOD LN	Future for Network Completion	N	N	49

Ramp ID	Street Name	Comm. District	Neighborhood	Intersection	Intersect. Quadrant	Ped. Travel Direction	Nearest Parcel Address	Status	Marked Crossing	Midblock Crossing	Sidewalk Priority
F008105	AMURCON PL	2	South Semoran	AMURCON PL & UNNAMED ACCESS	SE	NA	5800 DOLPHIN DR	Future for Network Completion	N	N	44.5
F003648	LONG NEEDLE CT	2	Ventura	LONG NEEDLE CT & LONE PINE DR	SE	NA	3605 LONE PINE DR	Future for Network Completion	N	N	41.5
F003640	EAGLE WATCH DR	2	Airport North	EAGLE WATCH DR & MILL COVE LN	SW	NA	7015 S SEMORAN BLVD	Future for Network Completion	N	N	35
F003636	EAGLE WATCH DR	2	Airport North	EAGLE WATCH DR & MILL COVE LN	NE	NA	5750 HAZELTINE NATIONAL DR	Future for Network Completion	N	N	31
F031043	W MARKS ST	3	North Quarter	C S X RR & W MARKS ST	NW	E	103 W MARKS ST	Future for Network Completion	N	N	79
F031017	ALDEN RD	3	North Orange	ALDEN RD & RR CROSSING	NW	E	1211 N ORANGE AVE	Future for Network Completion	N	N	76.5
F019267	W SMITH ST	3	College Park	W SMITH ST & W PRINCETON ST	NW	E	646 W SMITH ST	Future for Network Completion	Y	N	75
F018337	CHAPEL DR	3	Audubon Park	CHAPEL DR & RAVEN RD	NW	NA	3123 RAVEN RD	Future for Network Completion	N	N	73.5
F027497	ALDEN RD	3	Park Lake/Highland	MID BLOCK ALDEN RD	SE	NA	500 BROOKHAVEN DR	Future for Network Completion	N	Y	72.5
F031044	W MARKS ST	3	North Quarter	C S X RR & W MARKS ST	NE	W	906 N ORANGE AVE	Future for Network Completion	N	N	69
F029498	HARRISON AVE	3	College Park	HARRISON AVE & RUGBY ST	SE	N	2393 ELIZABETH AVE	Future for Network Completion	Y	N	67
F023843	BRYN MAWR ST	3	College Park	BRYN MAWR ST & N WESTMORELAND	SE	W	2499 N WESTMORELAND DR	Future for Network Completion	N	N	66.5
F016454	EASTIN AVE	3	College Park	EASTIN AV & SHERIDAN BV	NW	NA	1300 EASTIN AVE	Future for Network Completion	N	N	63
F017282	HAVEN DR	3	Lake Formosa	S LAKE FORMOSA DR & HAVEN DR	SW	NA	1720 HAVEN DR	Future for Network Completion	N	N	63
F013622	LAUREL AVE	3	Park Lake/Highland	TERRACE BV & LAUREL AV	E	NA	728 TERRACE BLVD	Future for Network Completion	N	N	63

Ramp ID	Street Name	Comm. District	Neighborhood	Intersection	Intersect. Quadrant	Ped. Travel Direction	Nearest Parcel Address	Status	Marked Crossing	Midblock Crossing	Sidewalk Priority
F020227	OAK ST	3	Baldwin Park	OAK ST & ST GEORGE ST	NE	NA	2080 SAINT GEORGE AVE	Future for Network Completion	N	N	62.5
F023844	BRYN MAWR ST	3	College Park	BRYN MAWR ST & N WESTMORELAND	SW	E	1000 BRYN MAWR ST	Future for Network Completion	N	N	60.5
F031018	ALDEN RD	3	North Orange	ALDEN RD & RR CROSSING	SW	E	1203 N ORANGE AVE	Future for Network Completion	N	N	60.5
F031019	ALDEN RD	3	Park Lake/Highland	ALDEN RD & RR CROSSING	SE	W	500 BROOKHAVEN DR	Future for Network Completion	N	N	60.5
F031020	ALDEN RD	3	Park Lake/Highland	ALDEN RD & RR CROSSING	NE	W	1184 ALDEN RD	Future for Network Completion	N	N	60.5
F020163	AMHERST AVE	3	College Park	AMHERST AV & W KING ST	NE	NA	23 W KING ST	Future for Network Completion	N	N	59.5
F018457	FERRIS AVE	3	Lake Formosa	S LAKE FORMOSA DR & FERRIS AV	SW	NA	640 S LAKE FORMOSA DR	Future for Network Completion	N	N	59
F019867	TAFT AVE	3	College Park	TAFT AV & WILSON AV	SE	NA	1615 BRYN MAWR ST	Future for Network Completion	N	N	58
F017377	ASHER LN	3	Lake Formosa	S LAKE FORMOSA DR & ASHER LN	SE	NA	620 S LAKE FORMOSA DR	Future for Network Completion	N	N	57.5
F017388	ASHER LN	3	Lake Formosa	S LAKE FORMOSA DR & ASHER LN	SW	NA	610 S LAKE FORMOSA DR	Future for Network Completion	N	N	57.5
F018057	PHILADELPHIA AVE	3	Lake Formosa	S LAKE FORMOSA DR & PHILADELPHIA	SW	W	1701 ALDEN RD	Future for Network Completion	Y	N	55.5
F029619	RIDLEY AVE	3	Baldwin Park	BRIGGS ALY & RIDLEY AVE	NW	E	2653 LAKE BALDWIN LN	Future for Network Completion	Y	N	55
F023002	RIDLEY AVE	3	Baldwin Park	BASKIN ST & RIDLEY AV	SW	E	2837 LAKE BALDWIN LN	Future for Network Completion	Y	N	55
F029618	RIDLEY AVE	3	Baldwin Park	BRIGGS ALY & RIDLEY AVE	NE	W	2923 RIDLEY AVE	Future for Network Completion	Y	N	55
F014033	ALAMEDA ST	3	College Park	ALAMEDA ST & CORDOVA DR	SE	NA	838 ALAMEDA ST	Future for Network Completion	N	N	54.5

Ramp ID	Street Name	Comm. District	Neighborhood	Intersection	Intersect. Quadrant	Ped. Travel Direction	Nearest Parcel Address	Status	Marked Crossing	Midblock Crossing	Sidewalk Priority
F018000	BEARDALL RD	3	College Park	DAVIDSON ST & BEARDALL RD	NE	NA	1425 DAVIDSON ST	Future for Network Completion	N	N	54.5
F021277	ARTHUR ST	3	Palomar	ARTHUR ST & GRANT BV & ARTHUR	SE	N	1100 ARTHUR ST	Future for Network Completion	N	N	54
F020823	AMHERST AVE	3	College Park	AMHERST AV & W ROSEVEAR ST	NE	NA	39 W ROSEVEAR ST	Future for Network Completion	N	N	53.5
F013244	CORDOVA DR	3	College Park	SEVILLE PL & CORDOVA DR	E	NA	833 SEVILLE PL	Future for Network Completion	N	N	53.5
F032056	LAKE RIDGE RD	3	Signal Hill	LAKE RIDGE RD & MUIR VILLAGE & S	S	NE	4838 MUIR VILLAGE	Future for Network Completion	N	N	53.5
F008224	GOLDEN LN	3	Spring Lake	SPRINGDALE RD & GOLDEN LN	E	NA	1242 GOLDEN LN	Future for Network Completion	N	N	51.5
F022230	ROSE PETAL LN	3	Rosemont	ROSE PETAL LN & UNNAMED CUL D	NA	NA	3940 ROSE PETAL LN	Future for Network Completion	N	N	51
F013666	CORDOVA DR	3	College Park	SEVILLE PL & CORDOVA DR	N	NA	1000 CORDOVA DR	Future for Network Completion	N	N	49.5
F013323	CORDOVA DR	3	College Park	SEVILLE PL & CORDOVA DR	S	NA	909 CORDOVA DR	Future for Network Completion	N	N	49.5
F013251	ALAMEDA ST	3	College Park	ALAMEDA ST & CORDOVA DR	NW	NA	900 CORDOVA DR	Future for Network Completion	N	N	49.5
F013259	CORDOVA DR	3	College Park	SEVILLE PL & CORDOVA DR	W	NA	906 SEVILLE PL	Future for Network Completion	N	N	49.5
F013315	ALAMEDA ST	3	College Park	ALAMEDA ST & CORDOVA DR	NE	NA	909 CORDOVA DR	Future for Network Completion	N	N	49.5
F019736	DIVERSIFIED WAY	3	Princeton/Silver Star	TRAYLOR BV & DIVERSIFIED WY	N	NA	1831 TRAYLOR ST	Future for Network Completion	N	N	48.5
F029564	ETHAN LN	3	Baldwin Park	ETHAN LN & PROSPECT AVE	NE	S	4415 ETHAN LN	Future for Network Completion	Y	N	48
F020824	AMHERST AVE	3	College Park	AMHERST AV & W PRESTON ST	SE	NA	3221 AMHERST AVE	Future for Network Completion	N	N	47.5

Ramp ID	Street Name	Comm. District	Neighborhood	Intersection	Intersect. Quadrant	Ped. Travel Direction	Nearest Parcel Address	Status	Marked Crossing	Midblock Crossing	Sidewalk Priority
F023273	ALAMEDA ST	3	College Park	ALAMEDA ST & CORDOVA DR	SW	NA	900 ALAMEDA ST	Future for Network Completion	N	N	47.5
F016190	EDWARDS LN	3	College Park	EDWARDS LN & SHERIDAN BV	SE	NA	516 SHERIDAN BLVD	Future for Network Completion	N	N	47
F018852	NORTHUMBERLAND	3	College Park	W YALE ST & NORTHUMBERLAND A	SW	N	1302 W YALE ST	Future for Network Completion	N	N	45
F023272	ELLWOOD AVE	3	College Park	ELLWOOD AV & SEVILLE PL	SE	NA	919 ELLWOOD AVE	Future for Network Completion	N	N	43
F022456	DESOTO CIR	3	College Park	DESOTO CR & POINSETTIA AV	NE	NA	327 DESOTO CIR	Future for Network Completion	N	N	42
F021520	LAKE BREEZE DR	3	Rosemont	LAKE BREEZE DR & NORTH LAKE OR	S	NA	4224 CLUBHOUSE RD	Future for Network Completion	N	N	36
F031737	COUNTRY LN	3	Spring Lake	COUNTRY LN & FOREST CLUB DR	NW	NA	1410 COUNTRY LN	Future for Network Completion	N	N	25.5
F000292	E ANDERSON ST	4	Lake Cherokee	LAKE AVE & E ANDERSON ST	SW	N	502 LAKE AVE	Future for Network Completion	N	N	80.5
F014084	E CENTRAL BLVD	4	Lawsona/Fern Creek	N FOREST AVE & E CENTRAL BLVD	NE		1 N FOREST AVE	Future for Network Completion	N	N	80.5
F031092	N PRIMROSE DR	4	Colonial Town Center	N PRIMROSE DR & UNNAMED DRIV	NW	S	400 N PRIMROSE DR	Future for Network Completion	N	N	80
F014779	E GORE ST	4	Lake Como	E GORE ST & ESSEX PL	SE		2308 E GORE ST	Future for Network Completion	N	N	80
F013889	S GRAHAM AVE	4	Milk District	S GRAHAM AVE & E PINE ST	SW		101 S BUMBY AVE	Future for Network Completion	N	N	77.5
F017157	COLUMBIA ST	4	South Division	COLUMBIA ST & ATLANTA AVE	SW		1213 S DIVISION AVE	Future for Network Completion	N	N	74
F031035	CHEROKEE CR	4	Lake Cherokee	CHEROKEE CR & PALMER ST	NE	S	507 PALMER ST	Future for Network Completion	Y	N	72
F013077	N HILLSIDE AVE	4	Colonialtown South	N HILLSIDE AVE & HILLCREST ST	NE		2203 HILLCREST ST	Future for Network Completion	N	N	71.5

Ramp ID	Street Name	Comm. District	Neighborhood	Intersection	Intersect. Quadrant	Ped. Travel Direction	Nearest Parcel Address	Status	Marked Crossing	Midblock Crossing	Sidewalk Priority
F013075	N HILLSIDE AVE	4	Colonialtown South	N HILLSIDE AVE & HILLCREST ST	NW		2122 E COLONIAL DR	Future for Network Completion	N	N	71.5
F015033	S MILLS AVE	4	Lake Davis/Greenwood	GREENWOOD ST & S MILLS AVE	NW		612 S MILLS AVE	Future for Network Completion	N	N	70.5
F029617	BIDWELL ST	4	Colonialtown South	BIDWELL ST & N GLENWOOD AVE	NE	W	390 N BUMBY AVE	Future for Network Completion	Y	N	70
F029490	VIVADA ST	4	Colonialtown North	N HAMPTON AVE & VIVADA ST	SW	E	1917 OREGON ST	Future for Network Completion	Y	N	69
F014139	E MARKS ST	4	Colonialtown North	E MARKS ST & SHINE AV	NW	NA	900 N SHINE AVE	Future for Network Completion	N	N	69
F014127	E MARKS ST	4	Colonialtown North	E MARKS ST & SHINE AV	NE	NA	903 N SHINE AVE	Future for Network Completion	N	N	69
F014734	S MILLS AVE	4	Lake Davis/Greenwood	S MILLS AVE & WALNUT ST	SW		1000 S MILLS AVE	Future for Network Completion	N	N	69
F014037	S LAWSONA BLVD	4	Lawsona/Fern Creek	S LAWSONA BLVD & E CHURCH ST	N		136 S LAWSONA BLVD	Future for Network Completion	N	N	69
F000176	PALMER ST	4	Lake Cherokee	PALMER ST & CHEROKEE CIR	SE	NA	502 PALMER ST	Future for Network Completion	Y	N	68
F000172	PALMER ST	4	Lake Cherokee	PALMER ST & BOURNE PL	SW		604 BOURNE PL	Future for Network Completion	N	N	68
F000188	PALMER ST	4	Lake Cherokee	PALMER ST & CHEROKEE CIR	SW	E	579 LAKE AVE	Future for Network Completion	Y	N	68
F014036	S LAWSONA BLVD	4	Lawsona/Fern Creek	S LAWSONA BLVD & E CHURCH ST	W		1420 E CHURCH ST	Future for Network Completion	N	N	67.5
F015089	MAYFAIR CIR	4	Lake Como	MAYFAIR CIR & PALMER ST	NW		811 MAYFAIR CIR	Future for Network Completion	N	N	66.5
F013028	E SOUTH ST	4	Thornton Park	E SOUTH ST & DANIELS AVE	SE		800 E SOUTH ST	Future for Network Completion	N	N	66.5
F013026	E SOUTH ST	4	Thornton Park	E SOUTH ST & S HYER AVE	SW		818 E SOUTH ST	Future for Network Completion	N	N	66

Ramp ID	Street Name	Comm. District	Neighborhood	Intersection	Intersect. Quadrant	Ped. Travel Direction	Nearest Parcel Address	Status	Marked Crossing	Midblock Crossing	Sidewalk Priority
F013866	E JEFFERSON ST	4	Milk District	E JEFFERSON ST & N GRAHAM AVE	SE	NA	2600 E JEFFERSON ST	Future for Network Completion	N	N	65.5
F029227	RIDGEWOOD ST	4	Colonialtown South	ROSWELL AVE & RIDGEWOOD ST	NW		2111 E ROBINSON ST	Future for Network Completion	Y	N	64
F017100	AGNES CT	4	Lake Cherokee	AGNES CT & PARKING LOT	SE		200 AGNES CT	Future for Network Completion	N	N	64
F001143	MONTCLAIR RD	4	Dover Shores West	MONTCLAIR RD & BALDWIN DR	NW	E	1324 BALDWIN DR	Future for Network Completion	N	N	63.5
F015035	GREENWOOD ST	4	Lake Davis/Greenwood	GREENWOOD ST & S HYER AVE	NE	NA	617 S HYER AVE	Future for Network Completion	N	N	63
F013864	E JEFFERSON ST	4	Milk District	E JEFFERSON ST & N GRAHAM AVE	SW	NA	2520 E JEFFERSON ST	Future for Network Completion	N	N	62.5
F031139	SLIGH BV	4	South Orange	SLIGH BV & UNNAMED DRIVEWAY	SW	N	1400 SLIGH BLVD	Future for Network Completion	N	N	62.5
F000136	WOODLAWN BLVD	4	Lake Cherokee	WOODLAWN BLVD & BOURNE PL	NE	NW	603 WOODLAWN BLVD	Future for Network Completion	N	N	62
F015028	PALMER ST	4	Lake Davis/Greenwood	PALMER ST & DANIELS AVE	SE		601 DANIELS AVE	Future for Network Completion	N	N	60.5
F014172	THORNTON LN	4	Lawsona/Fern Creek	THORNTON LN & HARWELL ST	NW		220 THORNTON LN	Future for Network Completion	N	N	60
F015849	E GRANT ST	4	Wadeview Park	E GRANT ST & S SUMMERLIN AVE	NW		500 E HARDING ST	Future for Network Completion	N	N	58.5
F015071	PALMER ST	4	Lake Davis/Greenwood	PALMER ST & DANIELS AVE	NE	NA	545 DANIELS AVE	Future for Network Completion	N	N	58
F014388	OAKLEY ST	4	Lancaster Park	OAKLEY ST & HACKNEY AVE	SE		1300 OAKLEY ST	Future for Network Completion	N	N	58
F003264	CANBERRA AVE	4	Dover Shores West	CANBERRA AVE & LAWSON DR	NE	NA	3611 LAWSON DR	Future for Network Completion	N	N	57.5
F031913	E ILLIANA ST	4	Pineloch	E ILLIANA ST & UNNAMED DRIVEWAY	SE	W	2861 DELANEY AVE UNIT 1	Future for Network Completion	N	N	57

Ramp ID	Street Name	Comm. District	Neighborhood	Intersection	Intersect. Quadrant	Ped. Travel Direction	Nearest Parcel Address	Status	Marked Crossing	Midblock Crossing	Sidewalk Priority
F016201	TAYLOR AVE	4	South Orange	TAYLOR AVE & W JERSEY ST	SE		20 W JERSEY ST	Future for Network Completion	N	N	57
F016508	PENNSYLVANIA ST	4	South Orange	PENNSYLVANIA ST & COOK AVE	SE		1801 COOK AVE	Future for Network Completion	N	N	56.5
F001135	CANBERRA AVE	4	Dover Shores West	CANBERRA AVE & LAWSON DR	NW	NA	1210 CANBERRA AVE	Future for Network Completion	N	N	56
F000160	WOODLAWN BLVD	4	Lake Cherokee	WOODLAWN BLVD & BOURNE PL	NW	SE	517 WOODLAWN BLVD	Future for Network Completion	N	N	55.5
F010011	E AMELIA ST	4	Colonialtown South	ALTALOMA AVE & E AMELIA ST	NE	S	501 ALTALOMA AVE	Future for Network Completion	N	N	52.5
F017110	S EOLA DR	4	Delaney Park	S EOLA DR & WOODLAND ST	NW		523 WOODLAND ST	Future for Network Completion	N	N	51
F017031	S EOLA DR	4	Delaney Park	S EOLA DR & E MILLER ST	NE		1515 S EOLA DR	Future for Network Completion	N	N	51
F014788	LAKE WELDONA DR	4	Lake Weldonia	LAKE WELDONA DR & BEAVER PL	SW		1000 LAKE WELDONA DR	Future for Network Completion	N	N	51
F015253	BUCKWOOD DR	4	Southern Oaks	BUCKWOOD DR & NORTHGLENN DR	NE	NA	1105 BUCKWOOD DR	Future for Network Completion	N	N	50.5
F015258	BUCKWOOD DR	4	Southern Oaks	BUCKWOOD DR & NORTHGLENN DR	SE	NA	1114 BUCKWOOD DR	Future for Network Completion	N	N	50.5
F029487	NORTHGLENN DR	4	Southern Oaks	NORTHGLENN DR & PERSHING AVE	SE	N	1207 APPLETON AVE	Future for Network Completion	Y	N	47.5
F028145	W CRYSTAL LAKE ST	4	South Orange	KUNZE AVE & W CRYSTAL LAKE ST	NW		2500 KUNZE AVE	Future for Network Completion	N	N	46.5
F015326	PERSHING AVE	4	Southern Oaks	NORTHGLENN DR & PERSHING AVE	SW		1143 APPLETON AVE	Future for Network Completion	N	N	42
F015255	BUCKWOOD DR	4	Southern Oaks	BUCKWOOD DR & NORTHGLENN DR	SW	NA	1060 BUCKWOOD DR	Future for Network Completion	N	N	36
F015256	BUCKWOOD DR	4	Southern Oaks	BUCKWOOD DR & NORTHGLENN DR	NW	NA	1051 BUCKWOOD DR	Future for Network Completion	N	N	36

Ramp ID	Street Name	Comm. District	Neighborhood	Intersection	Intersect. Quadrant	Ped. Travel Direction	Nearest Parcel Address	Status	Marked Crossing	Midblock Crossing	Sidewalk Priority
F011188	LUGE LN	4	Millenia	MAUNA KEA ST & LUGE LN	E	NA	4882 TIMARRON DR	Future for Network Completion	N	N	19.5
F011197	LUGE LN	4	Millenia	BORAH LN & LUGE LN	NE	NA	4882 TIMARRON DR	Future for Network Completion	N	N	19.5
F006705	W JEFFERSON ST	5	Callahan	W JEFFERSON ST & N TERRY AVE	SE	NA	119 N TERRY AVE	Future for Network Completion	N	N	89.5
F029239	W CYPRESS ST	5	Holden/Parramore	S WESTMORELAND DR & W CYPRESS ST	NW	E	836 S WESTMORELAND DR	Future for Network Completion	Y	N	81.5
F029238	W CYPRESS ST	5	Holden/Parramore	S WESTMORELAND DR & W CYPRESS ST	SW	E	850 S WESTMORELAND DR	Future for Network Completion	Y	N	81.5
F005400	C R SMITH ST	5	Lake Mann Estates	C R SMITH ST & EARTHA LN	NW	NA	544 EARTHA LN	Future for Network Completion	N	N	80
F005403	C R SMITH ST	5	Lake Mann Estates	C R SMITH ST & EARTHA LN	NE	NA	545 EARTHA LN	Future for Network Completion	N	N	80
F008158	BASIE PL	5	Lake Mann Estates	BASIE PL & C R SMITH ST & S GOLDVINE	NE	W	545 BASIE PL	Future for Network Completion	N	N	80
F029219	BASIE PL	5	Lake Mann Estates	BASIE PL & C R SMITH ST & S GOLDVINE	NW	E	3310 BASIE PL	Future for Network Completion	N	N	80
F029480	COLYER ST	5	Lorna Doone	COLYER ST & S RIO GRANDE AVE	SW	E	1610 W CHURCH ST	Future for Network Completion	Y	N	79.5
F029496	JACOBS PL	5	Lorna Doone	JACOBS PL & S TAMPA AVE	NE	W	OPPOSITE 726 S TAMPA AVE	Future for Network Completion	Y	N	77
F029486	S OHIO AVE	5	Clear Lake	ORANGE CENTER BLVD & S OHIO AVE	SW	N	2394 ORANGE CENTER BLVD	Future for Network Completion	Y	N	67
F007838	AVONDALE AVE	5	Holden/Parramore	AVONDALE AVE & CALLAHAN DR	SW		OPPOSITE 520 CALLAHAN DR	Future for Network Completion	N	N	67
F024936	AVONDALE AVE	5	Holden/Parramore	MID BLOCK AVONDALE AVE	NW	NA	715 AVONDALE AVE	Future for Network Completion	N	Y	67
F005101	FLORIDA HOLLY DR	5	Timberleaf	FLORIDA HOLLY DR & WINTERBERRY	NW	NA	5265 FLORIDA HOLLY DR	Future for Network Completion	N	N	66

Ramp ID	Street Name	Comm. District	Neighborhood	Intersection	Intersect. Quadrant	Ped. Travel Direction	Nearest Parcel Address	Status	Marked Crossing	Midblock Crossing	Sidewalk Priority
F001895	W PINE ST	5	Westfield	W PINE ST & S DOLLINS AVE	NE		15 S DOLLINS AVE	Future for Network Completion	N	N	65.5
F006427	N LUCERNE CIR W	5	Central Business District	N LUCERNE CIR W & SR 408 ON RAMP	N		NONE	Future for Network Completion	N	N	63
F001887	W PINE ST	5	Westfield	W PINE ST & S DOLLINS AVE	NW		16 S DOLLINS AVE	Future for Network Completion	N	N	62.5
F001843	W CENTRAL BLVD	5	Westfield	W CENTRAL BLVD & COBURN AVE	NE		2119 W CENTRAL BLVD	Future for Network Completion	N	N	62.5
F029224	S COTTAGE HILL RD	5	Lake Mann Estates	S COTTAGE HILL RD & W CHURCH ST	NW	E	236 S COTTAGE HILL RD	Future for Network Completion	Y	N	59.5
F008145	DOMINO DR	5	Lake Mann Estates	DOMINO DR & BASIE PL	E	NA	517 DOMINO DR	Future for Network Completion	N	N	58.5
F008140	DOMINO DR	5	Lake Mann Estates	DOMINO DR & BASIE PL	S	NA	3492 BASIE PL	Future for Network Completion	N	N	58.5
F027209	W LIVINGSTON ST	5	Callahan	C S X RR & W LIVINGSTON ST	NE	W	1041 W LIVINGSTON ST	Future for Network Completion	N	N	58
F007236	W SOUTH ST	5	Lake Mann Estates	W SOUTH ST & S COTTAGE HILL RD	SW	NA	3122 W SOUTH ST	Future for Network Completion	N	N	58
F027208	W LIVINGSTON ST	5	Callahan	C S X RR & W LIVINGSTON ST	NW	E	411 HAMES AVE	Future for Network Completion	N	N	57
F029916	HAMES AV	5	Callahan	HAMES AV & UNNAMED DRIVEWAY	NE	S	1215 W ROBINSON ST	Future for Network Completion	Y	N	50.5
F003258	PARK CENTER DR	5	Metro West	PARK CENTER DR & CURRIN DR	N	NA	1603 S HIAWASSEE RD	Future for Network Completion	N	N	44
F027325	OLD PARK LN	5	Metro West	METRO PARK CIR & OLD PARK LN	N	SE	6422 AGASTIA CT	Future for Network Completion	N	N	34
F002832	COLUMBIA ST	6	Holden Heights	AVONDALE AVE & COLUMBIA ST	NW	NA	601 COLUMBIA ST	Future for Network Completion	N	N	68.5
F012826	GREENBRIAR PKWY	6	Florida Center	MUNICIPAL DR & GREENBRIAR PKWY	N	NA	7500 MUNICIPAL DR	Future for Network Completion	N	N	66.5

Ramp ID	Street Name	Comm. District	Neighborhood	Intersection	Intersect. Quadrant	Ped. Travel Direction	Nearest Parcel Address	Status	Marked Crossing	Midblock Crossing	Sidewalk Priority
F031025	W MILLER AV	6	Holden Heights	W MILLER AV & UNNAMED DRIVEW	SW	E	1701 LEE ST	Future for Network Completion	N	N	63.5
F031026	W MILLER AV	6	Holden Heights	W MILLER AV & UNNAMED DRIVEW	SE	W	1701 LEE ST	Future for Network Completion	N	N	63.5
F024946	NORTH LAKE MANN	6	Washington Shores	NORTH LAKE MANN DR	NW	E	621 W LAKE MANN DR	Future for Network Completion	N	N	63.5
F023566	CARRIER DR	6	Florida Center	CARRIER DR & GRAND NATIONAL DR	NE	NA	7035 GRANDNATIONAL DR	Future for Network Completion	N	N	62
F003623	WOODS AVE	6	Holden Heights	WOODS AVE & CITRUS ST	SE		1046 CITRUS ST	Future for Network Completion	N	N	54
F011742	VINELAND RD	6	Florida Center	MAJOR BLVD & VINELAND RD	SE	NA	5503 MAJOR BLVD	Future for Network Completion	N	N	53
F011739	VINELAND RD	6	Florida Center	MAJOR BLVD & VINELAND RD	MEDIAN	E	5503 MAJOR BLVD	Future for Network Completion	N	N	53
F011737	VINELAND RD	6	Florida Center	MAJOR BLVD & VINELAND RD	MEDIAN	W	5610 VINELAND RD	Future for Network Completion	N	N	53
F001997	CAPRI ISLE WAY	6	Metro West	CAPRI ISLE WAY & VILLA STRADA W	E	NA	3087 CAPRI ISLE WAY	Future for Network Completion	N	N	44
F002001	CAPRI ISLE WAY	6	Metro West	CAPRI ISLE WAY & VILLA STRADA W	S	NA	3115 CAPRI ISLE WAY	Future for Network Completion	N	N	44
F002345	MARDELL CT	6	Metro West	UNNAMED ACCESS RD & MARDELL	NE	NA	NONE	Future for Network Completion	N	N	43.5
F000592	HAWKSNEST BLVD	6	Metro West	HAWKSNEST BLVD & BLACK BULL LN	N	NA	7255 BLACK BULL LN	Future for Network Completion	N	N	26.5
F000572	HAWKSNEST BLVD	6	Metro West	HAWKSNEST BLVD & BLACK BULL LN	E	NA	7237 HAWKSNEST BLVD	Future for Network Completion	N	N	26.5
F031976	HIDDEN BEACH CR	6	Kirkman South	HIDDEN BEACH BV & HIDDEN BEACH	N	SW	6501 HIDDEN BEACH CIR	Future for Network Completion	N	N	25
F031975	HIDDEN BEACH CR	6	Kirkman South	HIDDEN BEACH BV & HIDDEN BEACH	W	NE	6675 HIDDEN BEACH CIR	Future for Network Completion	N	N	25

Ramp ID	Street Name	Comm. District	Neighborhood	Intersection	Intersect. Quadrant	Ped. Travel Direction	Nearest Parcel Address	Status	Marked Crossing	Midblock Crossing	Sidewalk Priority
F000560	HAWKSNEST BLVD	6	Metro West	HAWKSNEST BLVD & BAILLIE GLASS	N	NA	7205 HAWKSNEST BLVD	Future for Network Completion	N	N	24.5
F001712	BLAKELY DR	6	Metro West	BLAKELY DR & ROTHCHILD CT	NW	NA	7101 ROTHCHILD CT	Future for Network Completion	N	N	24.5
F000179	HAWKSNEST BLVD	6	Metro West	HAWKSNEST BLVD & BAILLIE GLASS	W	NA	1853 BAILLIE GLASS LN	Future for Network Completion	N	N	24.5
F001693	BLAKELY DR	6	Metro West	FERRIER CT & BLAKELY DR	SW	NA	7104 FERRIER CT	Future for Network Completion	N	N	23.5
F001685	CANTRELL CT	6	Metro West	CANTRELL CT & BLAKELY DR	NW	NA	7115 CANTRELL CT	Future for Network Completion	N	N	23.5
F001700	BLAKELY DR	6	Metro West	FERRIER CT & BLAKELY DR	NW	NA	7103 FERRIER CT	Future for Network Completion	N	N	23.5
F001708	BLAKELY DR	6	Metro West	BLAKELY DR & ROTHCHILD CT	SW	NA	7102 ROTHCHILD CT	Future for Network Completion	N	N	23.5
F001724	CANTRELL CT	6	Metro West	CANTRELL CT & BLAKELY DR	NE	NA	3147 BLAKELY DR	Future for Network Completion	N	N	23.5
F001666	MARDELL CT	6	Metro West	MARDELL CT & LASSON CT	SE	NA	3701 LASSON CT	Future for Network Completion	N	N	22
F002341	MARDELL CT	6	Metro West	UNNAMED ACCESS RD & MARDELL	NW	NA	7209 MARDELL CT	Future for Network Completion	N	N	22
F001670	MARDELL CT	6	Metro West	MARDELL CT & LASSON CT	SW	NA	3700 LASSON CT	Future for Network Completion	N	N	22
F000171	HAWKSNEST BLVD	6	Metro West	HAWKSNEST BLVD & CLEEK CT	E	NA	7205 HAWKSNEST BLVD	Future for Network Completion	N	N	21.5
F000604	HAWKSNEST BLVD	6	Metro West	HAWKSNEST BLVD & CLEEK CT	N	NA	7221 HAWKSNEST BLVD	Future for Network Completion	N	N	21.5

Ramp ID	Street Name	Comm. District	Neighborhood	Intersection	Intersect. Quadrant	Ped. Travel Direction	Nearest Parcel Address	Status	Marked Crossing	Midblock Crossing	Sidewalk Priority
F003640	EAGLE WATCH DR	2	Airport North	EAGLE WATCH DR & MILL COVE LN	SW	NA	7015 S SEMORAN BLVD	Future for Network Completion	N	N	35.0
F003636	EAGLE WATCH DR	2	Airport North	EAGLE WATCH DR & MILL COVE LN	NE	NA	5750 HAZELTINE NATIONAL DR	Future for Network Completion	N	N	31.0
F018337	CHAPEL DR	3	Audubon Park	CHAPEL DR & RAVEN RD	NW	NA	3123 RAVEN RD	Future for Network Completion	N	N	73.5
F008948	BROSCHER RD	2	Azalea Park	CAROL AVE & BROSCHER RD	SE	N	1 CAROL AVE	Future for Network Completion	N	N	57.5
F020227	OAK ST	3	Baldwin Park	OAK ST & ST GEORGE ST	NE	NA	2080 SAINT GEORGE AVE	Future for Network Completion	N	N	62.5
F023002	RIDLEY AVE	3	Baldwin Park	BASKIN ST & RIDLEY AV	SW	E	2837 LAKE BALDWIN LN	Future for Network Completion	Y	N	55.0
F029618	RIDLEY AVE	3	Baldwin Park	BRIGGS ALY & RIDLEY AVE	NE	W	2923 RIDLEY AVE	Future for Network Completion	Y	N	55.0
F029619	RIDLEY AVE	3	Baldwin Park	BRIGGS ALY & RIDLEY AVE	NW	E	2653 LAKE BALDWIN LN	Future for Network Completion	Y	N	55.0
F029564	ETHAN LN	3	Baldwin Park	ETHAN LN & PROSPECT AVE	NE	S	4415 ETHAN LN	Future for Network Completion	Y	N	48.0
F001262	VIOLET DR	1	Boggy Creek	RED CLOVER AVE & VIOLET DR	W	NA	9702 RED CLOVER AVE	Future for Network Completion	N	N	38.5
F001274	VIOLET DR	1	Boggy Creek	VIOLET DR & LUPINE AVE	SE	NA	9703 LUPINE AVE	Future for Network Completion	N	N	37.0
F001529	TRADEPORT DR	1	Boggy Creek	TRADEPORT DR & CENTRAL PORT DR	SE	NA	1350 TRADEPORT DR	Future for Network Completion	N	N	37.0
F001300	LUPINE AVE	1	Boggy Creek	LUPINE AVE & TEABERRY CT	NW	NA	9758 LUPINE AVE	Future for Network Completion	N	N	37.0
F001296	LUPINE AVE	1	Boggy Creek	LUPINE AVE & TEABERRY CT	SW	NA	1986 TEABERRY CT	Future for Network Completion	N	N	37.0
F001289	RED CLOVER AVE	1	Boggy Creek	LUPINE AVE & RED CLOVER AVE	NE	NA	9799 LUPINE AVE	Future for Network Completion	N	N	37.0

Ramp ID	Street Name	Comm. District	Neighborhood	Intersection	Intersect. Quadrant	Ped. Travel Direction	Nearest Parcel Address	Status	Marked Crossing	Midblock Crossing	Sidewalk Priority
F001266	VIOLET DR	1	Boggy Creek	RED CLOVER AVE & VIOLET DR	S	NA	9703 RED CLOVER AVE	Future for Network Completion	N	N	37.0
F001250	LUPINE AVE	1	Boggy Creek	BLUETS CT & LUPINE AVE	NW	NA	9640 LUPINE AVE	Future for Network Completion	N	N	37.0
F001246	LUPINE AVE	1	Boggy Creek	BLUETS CT & LUPINE AVE	SW	NA	9646 LUPINE AVE	Future for Network Completion	N	N	37.0
F001270	VIOLET DR	1	Boggy Creek	VIOLET DR & LUPINE AVE	SW	NA	9702 LUPINE AVE	Future for Network Completion	N	N	37.0
F001292	RED CLOVER AVE	1	Boggy Creek	LUPINE AVE & RED CLOVER AVE	NW	NA	9941 RED CLOVER AVE	Future for Network Completion	N	N	37.0
F001242	VIOLET DR	1	Boggy Creek	VIOLET DR & LUPINE AVE	NW	NA	9670 LUPINE AVE	Future for Network Completion	N	N	36.0
F001798	BOGGY CREEK RD	1	Boggy Creek	BOGGY CREEK RD & RAYBURN ST	NE	NA	9961 BOGGY CREEK RD	Future for Network Completion	N	N	35.5
F001238	VIOLET DR	1	Boggy Creek	VIOLET DR & LUPINE AVE	NE	NA	9689 LUPINE AVE	Future for Network Completion	N	N	31.0
F001687	TRADEPORT DR	1	Boggy Creek	FLORIDA CROWN DR & TRADEPORT DR	W	NA	2444 TRADEPORT DR	Future for Network Completion	N	N	29.5
F001624	CENTRAL PORT DR	1	Boggy Creek	CENTRAL PORT DR & MID FLORIDA DR	SW	NA	1144 MID FLORIDA DR	Future for Network Completion	N	N	19.5
F005976	MARSTON DR	1	Bryn Mawr	MARSTON DR & KESWICK CT	SE	NA	5310 KESWICK CT	Future for Network Completion	N	N	61.5
F031740	ROBERTS BV	1	Bryn Mawr	CONWAY POINTE CT & ROBERTS BV	SE	NA	5401 CONWAY POINTE CT	Future for Network Completion	N	N	49.0
F031739	ROBERTS BV	1	Bryn Mawr	CONWAY POINTE CT & ROBERTS BV	SE	NA	5400 CONWAY POINTE CT	Future for Network Completion	N	N	49.0
F006705	W JEFFERSON ST	5	Callahan	W JEFFERSON ST & N TERRY AVE	SE	NA	119 N TERRY AVE	Future for Network Completion	N	N	89.5
F027209	W LIVINGSTON ST	5	Callahan	C S X RR & W LIVINGSTON ST	NE	W	1041 W LIVINGSTON ST	Future for Network Completion	N	N	58.0

Ramp ID	Street Name	Comm. District	Neighborhood	Intersection	Intersect. Quadrant	Ped. Travel Direction	Nearest Parcel Address	Status	Marked Crossing	Midblock Crossing	Sidewalk Priority
F027208	W LIVINGSTON ST	5	Callahan	C S X RR & W LIVINGSTON ST	NW	E	411 HAMES AVE	Future for Network Completion	N	N	57.0
F029916	HAMES AV	5	Callahan	HAMES AV & UNNAMED DRIVEWAY	NE	S	1215 W ROBINSON ST	Future for Network Completion	Y	N	50.5
F006427	N LUCERNE CIR W	5	Central Business District	N LUCERNE CIR W & SR 408 ON RAMP W	N		NONE	Future for Network Completion	N	N	63.0
F029486	S OHIO AVE	5	Clear Lake	ORANGE CENTER BLVD & S OHIO AVE	SW	N	2394 ORANGE CENTER BLVD	Future for Network Completion	Y	N	67.0
F019267	W SMITH ST	3	College Park	W SMITH ST & W PRINCETON ST	NW	E	646 W SMITH ST	Future for Network Completion	Y	N	75.0
F029498	HARRISON AVE	3	College Park	HARRISON AVE & RUGBY ST	SE	N	2393 ELIZABETH AVE	Future for Network Completion	Y	N	67.0
F023843	BRYN MAWR ST	3	College Park	BRYN MAWR ST & N WESTMORELAND DR	SE	W	2499 N WESTMORELAND DR	Future for Network Completion	N	N	66.5
F016454	EASTIN AVE	3	College Park	EASTIN AV & SHERIDAN BV	NW	NA	1300 EASTIN AVE	Future for Network Completion	N	N	63.0
F023844	BRYN MAWR ST	3	College Park	BRYN MAWR ST & N WESTMORELAND DR	SW	E	1000 BRYN MAWR ST	Future for Network Completion	N	N	60.5
F020163	AMHERST AVE	3	College Park	AMHERST AV & W KING ST	NE	NA	23 W KING ST	Future for Network Completion	N	N	59.5
F019867	TAFT AVE	3	College Park	TAFT AV & WILSON AV	SE	NA	1615 BRYN MAWR ST	Future for Network Completion	N	N	58.0
F018000	BEARDALL RD	3	College Park	DAVIDSON ST & BEARDALL RD	NE	NA	1425 DAVIDSON ST	Future for Network Completion	N	N	54.5
F014033	ALAMEDA ST	3	College Park	ALAMEDA ST & CORDOVA DR	SE	NA	838 ALAMEDA ST	Future for Network Completion	N	N	54.5
F020823	AMHERST AVE	3	College Park	AMHERST AV & W ROSEVEAR ST	NE	NA	39 W ROSEVEAR ST	Future for Network Completion	N	N	53.5
F013244	CORDOVA DR	3	College Park	SEVILLE PL & CORDOVA DR	E	NA	833 SEVILLE PL	Future for Network Completion	N	N	53.5

Ramp ID	Street Name	Comm. District	Neighborhood	Intersection	Intersect. Quadrant	Ped. Travel Direction	Nearest Parcel Address	Status	Marked Crossing	Midblock Crossing	Sidewalk Priority
F013251	ALAMEDA ST	3	College Park	ALAMEDA ST & CORDOVA DR	NW	NA	900 CORDOVA DR	Future for Network Completion	N	N	49.5
F013323	CORDOVA DR	3	College Park	SEVILLE PL & CORDOVA DR	S	NA	909 CORDOVA DR	Future for Network Completion	N	N	49.5
F013259	CORDOVA DR	3	College Park	SEVILLE PL & CORDOVA DR	W	NA	906 SEVILLE PL	Future for Network Completion	N	N	49.5
F013315	ALAMEDA ST	3	College Park	ALAMEDA ST & CORDOVA DR	NE	NA	909 CORDOVA DR	Future for Network Completion	N	N	49.5
F013666	CORDOVA DR	3	College Park	SEVILLE PL & CORDOVA DR	N	NA	1000 CORDOVA DR	Future for Network Completion	N	N	49.5
F020824	AMHERST AVE	3	College Park	AMHERST AV & W PRESTON ST	SE	NA	3221 AMHERST AVE	Future for Network Completion	N	N	47.5
F023273	ALAMEDA ST	3	College Park	ALAMEDA ST & CORDOVA DR	SW	NA	900 ALAMEDA ST	Future for Network Completion	N	N	47.5
F016190	EDWARDS LN	3	College Park	EDWARDS LN & SHERIDAN BV	SE	NA	516 SHERIDAN BLVD	Future for Network Completion	N	N	47.0
F018852	NORTHUMBERLAND AVE	3	College Park	W YALE ST & NORTHUMBERLAND AV	SW	N	1302 W YALE ST	Future for Network Completion	N	N	45.0
F023272	ELLWOOD AVE	3	College Park	ELLWOOD AV & SEVILLE PL	SE	NA	919 ELLWOOD AVE	Future for Network Completion	N	N	43.0
F022456	DESOTO CIR	3	College Park	DESOTO CR & POINSETTIA AV	NE	NA	327 DESOTO CIR	Future for Network Completion	N	N	42.0
F031092	N PRIMROSE DR	4	Colonial Town Center	N PRIMROSE DR & UNNAMED DRIVEWAY	NW	S	400 N PRIMROSE DR	Future for Network Completion	N	N	80.0
F029490	VIVADA ST	4	Colonialtown North	N HAMPTON AVE & VIVADA ST	SW	E	1917 OREGON ST	Future for Network Completion	Y	N	69.0
F014127	E MARKS ST	4	Colonialtown North	E MARKS ST & SHINE AV	NE	NA	903 N SHINE AVE	Future for Network Completion	N	N	69.0
F014139	E MARKS ST	4	Colonialtown North	E MARKS ST & SHINE AV	NW	NA	900 N SHINE AVE	Future for Network Completion	N	N	69.0

Ramp ID	Street Name	Comm. District	Neighborhood	Intersection	Intersect. Quadrant	Ped. Travel Direction	Nearest Parcel Address	Status	Marked Crossing	Midblock Crossing	Sidewalk Priority
F013075	N HILLSIDE AVE	4	Colonialtown South	N HILLSIDE AVE & HILLCREST ST	NW		2122 E COLONIAL DR	Future for Network Completion	N	N	71.5
F013077	N HILLSIDE AVE	4	Colonialtown South	N HILLSIDE AVE & HILLCREST ST	NE		2203 HILLCREST ST	Future for Network Completion	N	N	71.5
F029617	BIDWELL ST	4	Colonialtown South	BIDWELL ST & N GLENWOOD AVE	NE	W	390 N BUMBY AVE	Future for Network Completion	Y	N	70.0
F029227	RIDGEWOOD ST	4	Colonialtown South	ROSWELL AVE & RIDGEWOOD ST	NW		2111 E ROBINSON ST	Future for Network Completion	Y	N	64.0
F010011	E AMELIA ST	4	Colonialtown South	ALTALOMA AVE & E AMELIA ST	NE	S	501 ALTALOMA AVE	Future for Network Completion	N	N	52.5
F017031	S EOLA DR	4	Delaney Park	S EOLA DR & E MILLER ST	NE		1515 S EOLA DR	Future for Network Completion	N	N	51.0
F017110	S EOLA DR	4	Delaney Park	S EOLA DR & WOODLAND ST	NW		523 WOODLAND ST	Future for Network Completion	N	N	51.0
F001143	MONTCLAIR RD	4	Dover Shores West	MONTCLAIR RD & BALDWIN DR	NW	E	1324 BALDWIN DR	Future for Network Completion	N	N	63.5
F003264	CANBERRA AVE	4	Dover Shores West	CANBERRA AVE & LAWSON DR	NE	NA	3611 LAWSON DR	Future for Network Completion	N	N	57.5
F001135	CANBERRA AVE	4	Dover Shores West	CANBERRA AVE & LAWSON DR	NW	NA	1210 CANBERRA AVE	Future for Network Completion	N	N	56.0
F029502	EASTPARK WOODS DR	1	East Park	EASTPARK WOODS DR & MOSS ROSE WAY	NE	W	10301 MOSS ROSE WAY	Future for Network Completion	Y	N	2.5
F029501	EASTPARK LAKE DR	1	East Park	EASTPARK LAKE DR & MOSS ROSE WAY	N	SW	10509 MOSS ROSE WAY	Future for Network Completion	Y	N	2.5
F029503	EASTPARK WOODS DR	1	East Park	EASTPARK WOODS DR & MOSS ROSE WAY	SE	W	10301 MOSS ROSE WAY	Future for Network Completion	Y	N	2.5
F029500	EASTPARK LAKE DR	1	East Park	EASTPARK LAKE DR & MOSS ROSE WAY	E	SW	10509 MOSS ROSE WAY	Future for Network Completion	Y	N	2.5
F012826	GREENBRIAR PKWY	6	Florida Center	MUNICIPAL DR & GREENBRIAR PKWY	N	NA	7500 MUNICIPAL DR	Future for Network Completion	N	N	66.5

Ramp ID	Street Name	Comm. District	Neighborhood	Intersection	Intersect. Quadrant	Ped. Travel Direction	Nearest Parcel Address	Status	Marked Crossing	Midblock Crossing	Sidewalk Priority
F023566	CARRIER DR	6	Florida Center	CARRIER DR & GRAND NATIONAL DR & GRANDNATIONAL DR	NE	NA	7035 GRANDNATIONAL DR	Future for Network Completion	N	N	62.0
F011742	VINELAND RD	6	Florida Center	MAJOR BLVD & VINELAND RD	SE	NA	5503 MAJOR BLVD	Future for Network Completion	N	N	53.0
F011739	VINELAND RD	6	Florida Center	MAJOR BLVD & VINELAND RD	MEDIAN	E	5503 MAJOR BLVD	Future for Network Completion	N	N	53.0
F011737	VINELAND RD	6	Florida Center	MAJOR BLVD & VINELAND RD	MEDIAN	W	5610 VINELAND RD	Future for Network Completion	N	N	53.0
F008732	DELICATA DR	2	Hibiscus	DAHLIA DR & DELICATA DR	NW	NA	5801 DAHLIA DR	Future for Network Completion	N	N	67.5
F002832	COLUMBIA ST	6	Holden Heights	AVONDALE AVE & COLUMBIA ST	NW	NA	601 COLUMBIA ST	Future for Network Completion	N	N	68.5
F031026	W MILLER AV	6	Holden Heights	W MILLER AV & UNNAMED DRIVEWAY	SE	W	1701 LEE ST	Future for Network Completion	N	N	63.5
F031025	W MILLER AV	6	Holden Heights	W MILLER AV & UNNAMED DRIVEWAY	SW	E	1701 LEE ST	Future for Network Completion	N	N	63.5
F003623	WOODS AVE	6	Holden Heights	WOODS AVE & CITRUS ST	SE		1046 CITRUS ST	Future for Network Completion	N	N	54.0
F029238	W CYPRESS ST	5	Holden/Parramore	S WESTMORELAND DR & W CYPRESS ST	SW	E	850 S WESTMORELAND DR	Future for Network Completion	Y	N	81.5
F029239	W CYPRESS ST	5	Holden/Parramore	S WESTMORELAND DR & W CYPRESS ST	NW	E	836 S WESTMORELAND DR	Future for Network Completion	Y	N	81.5
F007838	AVONDALE AVE	5	Holden/Parramore	AVONDALE AVE & CALLAHAN DR	SW		OPPOSITE 520 CALLAHAN DR	Future for Network Completion	N	N	67.0
F024936	AVONDALE AVE	5	Holden/Parramore	MID BLOCK AVONDALE AVE	NW	NA	715 AVONDALE AVE	Future for Network Completion	N	Y	67.0
F031976	HIDDEN BEACH CR	6	Kirkman South	HIDDEN BEACH BV & HIDDEN BEACH CR	N	SW	6501 HIDDEN BEACH CIR	Future for Network Completion	N	N	25.0
F031975	HIDDEN BEACH CR	6	Kirkman South	HIDDEN BEACH BV & HIDDEN BEACH CR	W	NE	6675 HIDDEN BEACH CIR	Future for Network Completion	N	N	25.0

Ramp ID	Street Name	Comm. District	Neighborhood	Intersection	Intersect. Quadrant	Ped. Travel Direction	Nearest Parcel Address	Status	Marked Crossing	Midblock Crossing	Sidewalk Priority
F000292	E ANDERSON ST	4	Lake Cherokee	LAKE AVE & E ANDERSON ST	SW	N	502 LAKE AVE	Future for Network Completion	N	N	80.5
F031035	CHEROKEE CR	4	Lake Cherokee	CHEROKEE CR & PALMER ST	NE	S	507 PALMER ST	Future for Network Completion	Y	N	72.0
F000176	PALMER ST	4	Lake Cherokee	PALMER ST & CHEROKEE CIR	SE	NA	502 PALMER ST	Future for Network Completion	Y	N	68.0
F000172	PALMER ST	4	Lake Cherokee	PALMER ST & BOURNE PL	SW		604 BOURNE PL	Future for Network Completion	N	N	68.0
F000188	PALMER ST	4	Lake Cherokee	PALMER ST & CHEROKEE CIR	SW	E	579 LAKE AVE	Future for Network Completion	Y	N	68.0
F017100	AGNES CT	4	Lake Cherokee	AGNES CT & PARKING LOT	SE		200 AGNES CT	Future for Network Completion	N	N	64.0
F000136	WOODLAWN BLVD	4	Lake Cherokee	WOODLAWN BLVD & BOURNE PL	NE	NW	603 WOODLAWN BLVD	Future for Network Completion	N	N	62.0
F000160	WOODLAWN BLVD	4	Lake Cherokee	WOODLAWN BLVD & BOURNE PL	NW	SE	517 WOODLAWN BLVD	Future for Network Completion	N	N	55.5
F014779	E GORE ST	4	Lake Como	E GORE ST & ESSEX PL	SE		2308 E GORE ST	Future for Network Completion	N	N	80.0
F015089	MAYFAIR CIR	4	Lake Como	MAYFAIR CIR & PALMER ST	NW		811 MAYFAIR CIR	Future for Network Completion	N	N	66.5
F015033	S MILLS AVE	4	Lake Davis/Greenwood	GREENWOOD ST & S MILLS AVE	NW		612 S MILLS AVE	Future for Network Completion	N	N	70.5
F014734	S MILLS AVE	4	Lake Davis/Greenwood	S MILLS AVE & WALNUT ST	SW		1000 S MILLS AVE	Future for Network Completion	N	N	69.0
F015035	GREENWOOD ST	4	Lake Davis/Greenwood	GREENWOOD ST & S HYER AVE	NE	NA	617 S HYER AVE	Future for Network Completion	N	N	63.0
F015028	PALMER ST	4	Lake Davis/Greenwood	PALMER ST & DANIELS AVE	SE		601 DANIELS AVE	Future for Network Completion	N	N	60.5
F015071	PALMER ST	4	Lake Davis/Greenwood	PALMER ST & DANIELS AVE	NE	NA	545 DANIELS AVE	Future for Network Completion	N	N	58.0

Ramp ID	Street Name	Comm. District	Neighborhood	Intersection	Intersect. Quadrant	Ped. Travel Direction	Nearest Parcel Address	Status	Marked Crossing	Midblock Crossing	Sidewalk Priority
F017282	HAVEN DR	3	Lake Formosa	S LAKE FORMOSA DR & HAVEN DR	SW	NA	1720 HAVEN DR	Future for Network Completion	N	N	63.0
F018457	FERRIS AVE	3	Lake Formosa	S LAKE FORMOSA DR & FERRIS AV	SW	NA	640 S LAKE FORMOSA DR	Future for Network Completion	N	N	59.0
F017377	ASHER LN	3	Lake Formosa	S LAKE FORMOSA DR & ASHER LN	SE	NA	620 S LAKE FORMOSA DR	Future for Network Completion	N	N	57.5
F017388	ASHER LN	3	Lake Formosa	S LAKE FORMOSA DR & ASHER LN	SW	NA	610 S LAKE FORMOSA DR	Future for Network Completion	N	N	57.5
F018057	PHILADELPHIA AVE	3	Lake Formosa	S LAKE FORMOSA DR & PHILADELPHIA AV	SW	W	1701 ALDEN RD	Future for Network Completion	Y	N	55.5
F008158	BASIE PL	5	Lake Mann Estates	BASIE PL & C R SMITH ST & S GOLDWYN AVE	NE	W	545 BASIE PL	Future for Network Completion	N	N	80.0
F005403	C R SMITH ST	5	Lake Mann Estates	C R SMITH ST & EARTHA LN	NE	NA	545 EARTHA LN	Future for Network Completion	N	N	80.0
F005400	C R SMITH ST	5	Lake Mann Estates	C R SMITH ST & EARTHA LN	NW	NA	544 EARTHA LN	Future for Network Completion	N	N	80.0
F029219	BASIE PL	5	Lake Mann Estates	BASIE PL & C R SMITH ST & S GOLDWYN AVE	NW	E	3310 BASIE PL	Future for Network Completion	N	N	80.0
F029224	S COTTAGE HILL RD	5	Lake Mann Estates	S COTTAGE HILL RD & W CHURCH ST	NW	E	236 S COTTAGE HILL RD	Future for Network Completion	Y	N	59.5
F008145	DOMINO DR	5	Lake Mann Estates	DOMINO DR & BASIE PL	E	NA	517 DOMINO DR	Future for Network Completion	N	N	58.5
F008140	DOMINO DR	5	Lake Mann Estates	DOMINO DR & BASIE PL	S	NA	3492 BASIE PL	Future for Network Completion	N	N	58.5
F007236	W SOUTH ST	5	Lake Mann Estates	W SOUTH ST & S COTTAGE HILL RD	SW	NA	3122 W SOUTH ST	Future for Network Completion	N	N	58.0
F001987	BOGGY CREEK RD	1	Lake Nona South	BOGGY CREEK RD & J LAWSON BLVD	NW	NA	OPPOSITE 12903 BOGGY CREEK RD	Future for Network Completion	Y	N	12.0
F002223	LOCHINVAR LN	2	Lake Underhill	LOCHINVAR LN & BRAIDWOOD LN	NW	NA	636 BRAIDWOOD LN	Future for Network Completion	N	N	49.0

Ramp ID	Street Name	Comm. District	Neighborhood	Intersection	Intersect. Quadrant	Ped. Travel Direction	Nearest Parcel Address	Status	Marked Crossing	Midblock Crossing	Sidewalk Priority
F014788	LAKE WELDONA DR	4	Lake Weldonia	LAKE WELDONA DR & BEAVER PL	SW		1000 LAKE WELDONA DR	Future for Network Completion	N	N	51.0
F014388	OAKLEY ST	4	Lancaster Park	OAKLEY ST & HACKNEY AVE	SE		1300 OAKLEY ST	Future for Network Completion	N	N	58.0
F014084	E CENTRAL BLVD	4	Lawsona/Fern Creek	N FOREST AVE & E CENTRAL BLVD	NE		1 N FOREST AVE	Future for Network Completion	N	N	80.5
F014037	S LAWSONA BLVD	4	Lawsona/Fern Creek	S LAWSONA BLVD & E CHURCH ST	N		136 S LAWSONA BLVD	Future for Network Completion	N	N	69.0
F014036	S LAWSONA BLVD	4	Lawsona/Fern Creek	S LAWSONA BLVD & E CHURCH ST	W		1420 E CHURCH ST	Future for Network Completion	N	N	67.5
F014172	THORNTON LN	4	Lawsona/Fern Creek	THORNTON LN & HARWELL ST	NW		220 THORNTON LN	Future for Network Completion	N	N	60.0
F029480	COLYER ST	5	Lorna Doone	COLYER ST & S RIO GRANDE AVE	SW	E	1610 W CHURCH ST	Future for Network Completion	Y	N	79.5
F029496	JACOBS PL	5	Lorna Doone	JACOBS PL & S TAMPA AVE	NE	W	OPPOSITE 726 S TAMPA AVE	Future for Network Completion	Y	N	77.0
F004091	CAYMAN WAY	1	Mariners Village	CAYMAN WAY & BONAIRRE BLVD	NW	NA	5299 BONAIRRE BLVD	Future for Network Completion	N	N	31.5
F003258	PARK CENTER DR	5	Metro West	PARK CENTER DR & CURRIN DR	N	NA	1603 S HIAWASSEE RD	Future for Network Completion	N	N	44.0
F002001	CAPRI ISLE WAY	6	Metro West	CAPRI ISLE WAY & VILLA STRADA WAY	S	NA	3115 CAPRI ISLE WAY	Future for Network Completion	N	N	44.0
F001997	CAPRI ISLE WAY	6	Metro West	CAPRI ISLE WAY & VILLA STRADA WAY	E	NA	3087 CAPRI ISLE WAY	Future for Network Completion	N	N	44.0
F002345	MARDELL CT	6	Metro West	UNNAMED ACCESS RD & MARDELL CT	NE	NA	NONE	Future for Network Completion	N	N	43.5
F027325	OLD PARK LN	5	Metro West	METRO PARK CIR & OLD PARK LN	N	SE	6422 AGASTIA CT	Future for Network Completion	N	N	34.0
F000592	HAWKSNEST BLVD	6	Metro West	HAWKSNEST BLVD & BLACK BULL LN	N	NA	7255 BLACK BULL LN	Future for Network Completion	N	N	26.5

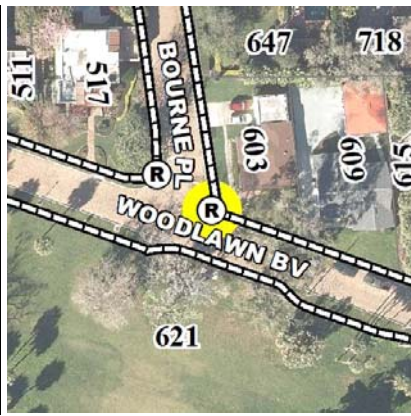
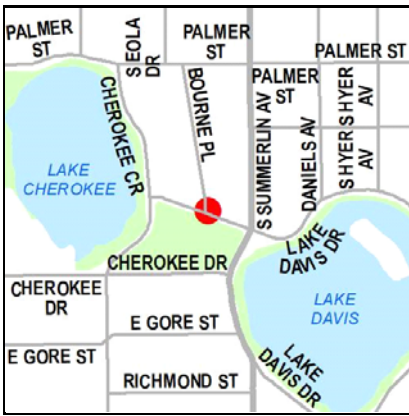
Ramp ID	Street Name	Comm. District	Neighborhood	Intersection	Intersect. Quadrant	Ped. Travel Direction	Nearest Parcel Address	Status	Marked Crossing	Midblock Crossing	Sidewalk Priority
F000572	HAWKSNEST BLVD	6	Metro West	HAWKSNEST BLVD & BLACK BULL LN	E	NA	7237 HAWKSNEST BLVD	Future for Network Completion	N	N	26.5
F000179	HAWKSNEST BLVD	6	Metro West	HAWKSNEST BLVD & BAILLIE GLASS LN	W	NA	1853 BAILLIE GLASS LN	Future for Network Completion	N	N	24.5
F000560	HAWKSNEST BLVD	6	Metro West	HAWKSNEST BLVD & BAILLIE GLASS LN	N	NA	7205 HAWKSNEST BLVD	Future for Network Completion	N	N	24.5
F001712	BLAKELY DR	6	Metro West	BLAKELY DR & ROTHCHILD CT	NW	NA	7101 ROTHCHILD CT	Future for Network Completion	N	N	24.5
F001708	BLAKELY DR	6	Metro West	BLAKELY DR & ROTHCHILD CT	SW	NA	7102 ROTHCHILD CT	Future for Network Completion	N	N	23.5
F001685	CANTRELL CT	6	Metro West	CANTRELL CT & BLAKELY DR	NW	NA	7115 CANTRELL CT	Future for Network Completion	N	N	23.5
F001700	BLAKELY DR	6	Metro West	FERRIER CT & BLAKELY DR	NW	NA	7103 FERRIER CT	Future for Network Completion	N	N	23.5
F001724	CANTRELL CT	6	Metro West	CANTRELL CT & BLAKELY DR	NE	NA	3147 BLAKELY DR	Future for Network Completion	N	N	23.5
F001693	BLAKELY DR	6	Metro West	FERRIER CT & BLAKELY DR	SW	NA	7104 FERRIER CT	Future for Network Completion	N	N	23.5
F001670	MARDELL CT	6	Metro West	MARDELL CT & LASSON CT	SW	NA	3700 LASSON CT	Future for Network Completion	N	N	22.0
F001666	MARDELL CT	6	Metro West	MARDELL CT & LASSON CT	SE	NA	3701 LASSON CT	Future for Network Completion	N	N	22.0
F002341	MARDELL CT	6	Metro West	UNNAMED ACCESS RD & MARDELL CT	NW	NA	7209 MARDELL CT	Future for Network Completion	N	N	22.0
F000604	HAWKSNEST BLVD	6	Metro West	HAWKSNEST BLVD & CLEEK CT	N	NA	7221 HAWKSNEST BLVD	Future for Network Completion	N	N	21.5
F000171	HAWKSNEST BLVD	6	Metro West	HAWKSNEST BLVD & CLEEK CT	E	NA	7205 HAWKSNEST BLVD	Future for Network Completion	N	N	21.5
F013889	S GRAHAM AVE	4	Milk District	S GRAHAM AVE & E PINE ST	SW		101 S BUMBY AVE	Future for Network Completion	N	N	77.5

Ramp ID	Street Name	Comm. District	Neighborhood	Intersection	Intersect. Quadrant	Ped. Travel Direction	Nearest Parcel Address	Status	Marked Crossing	Midblock Crossing	Sidewalk Priority
F000329	N PRIMROSE DR	2	Milk District	N PRIMROSE DR & E WASHINGTON ST	SE	NA	45 N PRIMROSE DR	Future for Network Completion	N	N	73.0
F013866	E JEFFERSON ST	4	Milk District	E JEFFERSON ST & N GRAHAM AVE	SE	NA	2600 E JEFFERSON ST	Future for Network Completion	N	N	65.5
F013864	E JEFFERSON ST	4	Milk District	E JEFFERSON ST & N GRAHAM AVE	SW	NA	2520 E JEFFERSON ST	Future for Network Completion	N	N	62.5
F000341	E WASHINGTON ST	2	Milk District	E WASHINGTON ST & N LAKEWOOD DR	SW	NA	2922 E WASHINGTON ST	Future for Network Completion	N	N	61.0
F000349	E WASHINGTON ST	2	Milk District	E WASHINGTON ST & N LAKEWOOD DR	SE	NA	3000 E WASHINGTON ST	Future for Network Completion	N	N	57.0
F011188	LUGE LN	4	Millenia	MAUNA KEA ST & LUGE LN	E	NA	4882 TIMARRON DR	Future for Network Completion	N	N	19.5
F011197	LUGE LN	4	Millenia	BORAH LN & LUGE LN	NE	NA	4882 TIMARRON DR	Future for Network Completion	N	N	19.5
F031037	CASA BLANCA LN	2	Monterey	MID BLOCK CASA BLANCA LN	N/A	S	835 MERCADO AVE	Future for Network Completion	N	Y	77.5
F010147	ANDES AVE	2	Monterey	SAN PAULO ST & ANDES AVE	SW	NA	5270 SAN PAULO ST	Future for Network Completion	N	N	56.0
F010187	SANTIAGO AVE	2	Monterey	SANTIAGO AVE & ANDES AVE	N	NA	575 SANTIAGO AVE	Future for Network Completion	N	N	54.0
F010222	SANTIAGO AVE	2	Monterey	SANTIAGO AVE & ANDES AVE	E	NA	577 ANDES AVE	Future for Network Completion	N	N	54.0
F031017	ALDEN RD	3	North Orange	ALDEN RD & RR CROSSING	NW	E	1211 N ORANGE AVE	Future for Network Completion	N	N	76.5
F031018	ALDEN RD	3	North Orange	ALDEN RD & RR CROSSING	SW	E	1203 N ORANGE AVE	Future for Network Completion	N	N	60.5
F031043	W MARKS ST	3	North Quarter	C S X RR & W MARKS ST	NW	E	103 W MARKS ST	Future for Network Completion	N	N	79.0
F031044	W MARKS ST	3	North Quarter	C S X RR & W MARKS ST	NE	W	906 N ORANGE AVE	Future for Network Completion	N	N	69.0

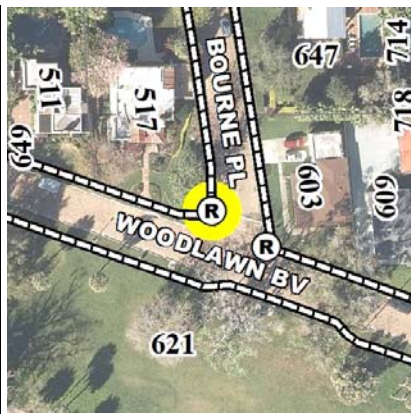
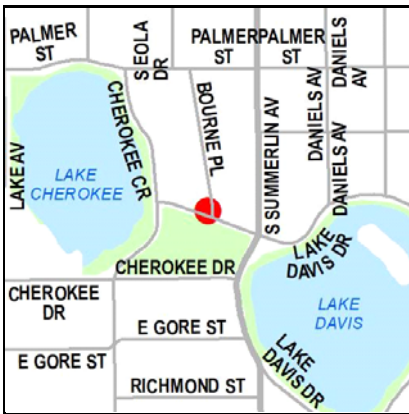
Ramp ID	Street Name	Comm. District	Neighborhood	Intersection	Intersect. Quadrant	Ped. Travel Direction	Nearest Parcel Address	Status	Marked Crossing	Midblock Crossing	Sidewalk Priority
F002339	SWEETLEAF ST	1	Northlake Park at Lake Nona	180 FT NE OF SWEETSHRUB LN & SWEETLEAF ST	NA	NA	OPPOSITE 9906 SWEETLEAF ST	Future for Network Completion	N	N	29.0
F002494	LOBLOLLY PINE CIR	1	Northlake Park at Lake Nona	LOBLOLLY PINE CIR & ROSELING LN	NE	NA	9767 POPLAR PL	Future for Network Completion	Y	N	27.5
F009515	SILK GRASS DR	1	Northlake Park at Lake Nona	FENROSE TER & SILK GRASS DR	SW	NA	10096 FENROSE TER	Future for Network Completion	N	N	20.5
F002050	DOWDEN RD	1	Orlando International Airport	DOWDEN RD & PINE LILY ST	S	NA	OPPOSITE 8301 DOWDEN RD	Future for Network Completion	N	N	33.0
F021277	ARTHUR ST	3	Palomar	ARTHUR ST & GRANT BV & ARTHUR AV	SE	N	1100 ARTHUR ST	Future for Network Completion	N	N	54.0
F027497	ALDEN RD	3	Park Lake/Highland	MID BLOCK ALDEN RD	SE	NA	500 BROOKHAVEN DR	Future for Network Completion	N	Y	72.5
F013622	LAUREL AVE	3	Park Lake/Highland	TERRACE BV & LAUREL AV	E	NA	728 TERRACE BLVD	Future for Network Completion	N	N	63.0
F031020	ALDEN RD	3	Park Lake/Highland	ALDEN RD & RR CROSSING	NE	W	1184 ALDEN RD	Future for Network Completion	N	N	60.5
F031019	ALDEN RD	3	Park Lake/Highland	ALDEN RD & RR CROSSING	SE	W	500 BROOKHAVEN DR	Future for Network Completion	N	N	60.5
F031913	E ILLIANA ST	4	Pineloch	E ILLIANA ST & UNNAMED DRIVEWAY	SE	W	2861 DELANEY AVE UNIT 1	Future for Network Completion	N	N	57.0
F019736	DIVERSIFIED WAY	3	Princeton/Silver Star	TRAYLOR BV & DIVERSIFIED WY	N	NA	1831 TRAYLOR ST	Future for Network Completion	N	N	48.5
F022230	ROSE PETAL LN	3	Rosemont	ROSE PETAL LN & UNNAMED CUL DE SAC	NA	NA	3940 ROSE PETAL LN	Future for Network Completion	N	N	51.0
F021520	LAKE BREEZE DR	3	Rosemont	LAKE BREEZE DR & NORTH LAKE ORLANDO PY	S	NA	4224 CLUBHOUSE RD	Future for Network Completion	N	N	36.0
F032056	LAKE RIDGE RD	3	Signal Hill	LAKE RIDGE RD & MUIR VILLAGE & SILVER OAKS VILLAGE	S	NE	4838 MUIR VILLAGE	Future for Network Completion	N	N	53.5
F017157	COLUMBIA ST	4	South Division	COLUMBIA ST & ATLANTA AVE	SW		1213 S DIVISION AVE	Future for Network Completion	N	N	74.0

Ramp ID	Street Name	Comm. District	Neighborhood	Intersection	Intersect. Quadrant	Ped. Travel Direction	Nearest Parcel Address	Status	Marked Crossing	Midblock Crossing	Sidewalk Priority
F031139	SLIGH BV	4	South Orange	SLIGH BV & UNNAMED DRIVEWAY	SW	N	1400 SLIGH BLVD	Future for Network Completion	N	N	62.5
F016201	TAYLOR AVE	4	South Orange	TAYLOR AVE & W JERSEY ST	SE		20 W JERSEY ST	Future for Network Completion	N	N	57.0
F016508	PENNSYLVANIA ST	4	South Orange	PENNSYLVANIA ST & COOK AVE	SE		1801 COOK AVE	Future for Network Completion	N	N	56.5
F028145	W CRYSTAL LAKE ST	4	South Orange	KUNZE AVE & W CRYSTAL LAKE ST	NW		2500 KUNZE AVE	Future for Network Completion	N	N	46.5
F008110	AMURCON PL	2	South Semoran	AMURCON PL & UNNAMED ACCESS RD	SW	NA	5800 DOLPHIN DR	Future for Network Completion	N	N	54.5
F008105	AMURCON PL	2	South Semoran	AMURCON PL & UNNAMED ACCESS RD	SE	NA	5800 DOLPHIN DR	Future for Network Completion	N	N	44.5
F015253	BUCKWOOD DR	4	Southern Oaks	BUCKWOOD DR & NORTHGLENN DR	NE	NA	1105 BUCKWOOD DR	Future for Network Completion	N	N	50.5
F015258	BUCKWOOD DR	4	Southern Oaks	BUCKWOOD DR & NORTHGLENN DR	SE	NA	1114 BUCKWOOD DR	Future for Network Completion	N	N	50.5
F029487	NORTHGLENN DR	4	Southern Oaks	NORTHGLENN DR & PERSHING AVE	SE	N	1207 APPLETON AVE	Future for Network Completion	Y	N	47.5
F015326	PERSHING AVE	4	Southern Oaks	NORTHGLENN DR & PERSHING AVE	SW		1143 APPLETON AVE	Future for Network Completion	N	N	42.0
F015255	BUCKWOOD DR	4	Southern Oaks	BUCKWOOD DR & NORTHGLENN DR	SW	NA	1060 BUCKWOOD DR	Future for Network Completion	N	N	36.0
F015256	BUCKWOOD DR	4	Southern Oaks	BUCKWOOD DR & NORTHGLENN DR	NW	NA	1051 BUCKWOOD DR	Future for Network Completion	N	N	36.0
F028614	BOGGY CREEK RD	1	Southport	BOGGY CREEK RD & UNNAMED RD	SW	N	2480 JETPORT DR	Future for Network Completion	Y	N	74.5
F008224	GOLDEN LN	3	Spring Lake	SPRINGDALE RD & GOLDEN LN	E	NA	1242 GOLDEN LN	Future for Network Completion	N	N	51.5
F031737	COUNTRY LN	3	Spring Lake	COUNTRY LN & FOREST CLUB DR	NW	NA	1410 COUNTRY LN	Future for Network Completion	N	N	25.5

Ramp ID	Street Name	Comm. District	Neighborhood	Intersection	Intersect. Quadrant	Ped. Travel Direction	Nearest Parcel Address	Status	Marked Crossing	Midblock Crossing	Sidewalk Priority
F009778	GASTON FOSTER RD	2	The Dovers	BARCELONA ST & GASTON FOSTER RD	NE	W	4901 BARCELONA ST	Future for Network Completion	N	N	64.0
F009767	GASTON FOSTER RD	2	The Dovers	BARCELONA ST & GASTON FOSTER RD	SE	W	4900 BARCELONA ST	Future for Network Completion	N	N	64.0
F013028	E SOUTH ST	4	Thornton Park	E SOUTH ST & DANIELS AVE	SE		800 E SOUTH ST	Future for Network Completion	N	N	66.5
F013026	E SOUTH ST	4	Thornton Park	E SOUTH ST & S HYER AVE	SW		818 E SOUTH ST	Future for Network Completion	N	N	66.0
F005101	FLORIDA HOLLY DR	5	Timberleaf	FLORIDA HOLLY DR & WINTERBERRY LN	NW	NA	5265 FLORIDA HOLLY DR	Future for Network Completion	N	N	66.0
F003648	LONG NEEDLE CT	2	Ventura	LONG NEEDLE CT & LONE PINE DR	SE	NA	3605 LONE PINE DR	Future for Network Completion	N	N	41.5
F008458	LAKE PEMBROKE PL	1	Vista East	LAKE PEMBROKE PL & BAYBORO CT	SE	NA	6534 LAKE PEMBROKE PL	Future for Network Completion	N	N	24.0
F007624	OAK CREST RD	1	Vista East	DOGWOOD RIDGE RUN & OAK CREST RD	SW	E	9700 DOGWOOD RIDGE RUN	Future for Network Completion	N	N	12.0
F015849	E GRANT ST	4	Wadeview Park	E GRANT ST & S SUMMERLIN AVE	NW		500 E HARDING ST	Future for Network Completion	N	N	58.5
F024946	NORTH LAKE MANN DR	6	Washington Shores	NORTH LAKE MANN DR	NW	E	621 W LAKE MANN DR	Future for Network Completion	N	N	63.5
F001895	W PINE ST	5	Westfield	W PINE ST & S DOLLINS AVE	NE		15 S DOLLINS AVE	Future for Network Completion	N	N	65.5
F001843	W CENTRAL BLVD	5	Westfield	W CENTRAL BLVD & COBURN AVE	NE		2119 W CENTRAL BLVD	Future for Network Completion	N	N	62.5
F001887	W PINE ST	5	Westfield	W PINE ST & S DOLLINS AVE	NW		16 S DOLLINS AVE	Future for Network Completion	N	N	62.5



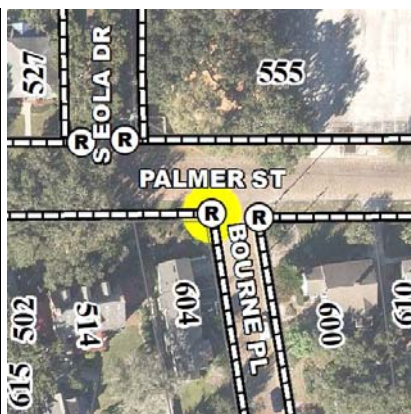
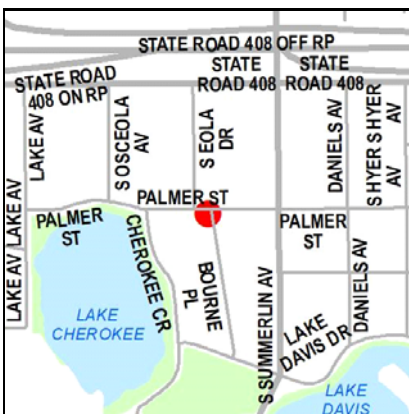
Ramp ID: F000136 Status: Future for Network Completion
 Comm Dist: 4 Neighborhood: Lake Cherokee
 Street: WOODLAWN BLVD
 Intersection: WOODLAWN BLVD & BOURNE PL
 Nearest Address: 603 WOODLAWN BLVD
 Intersection Quadrant: NE Pedestrian Travel Direction: NW
 Warning Surface: None
 Crosswalk: N Midblock: N Priority Score: 62



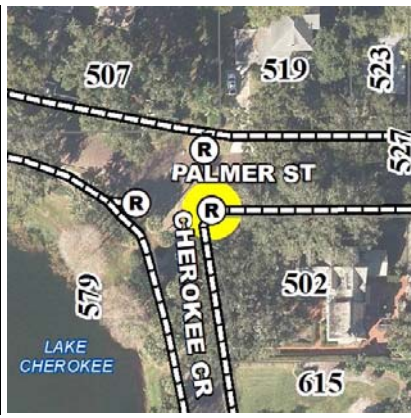
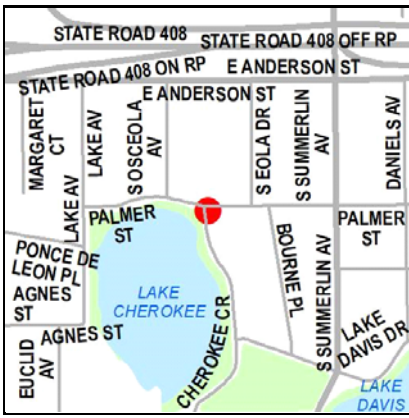
Ramp ID: F000160 Status: Future for Network Completion
 Comm Dist: 4 Neighborhood: Lake Cherokee
 Street: WOODLAWN BLVD
 Intersection: WOODLAWN BLVD & BOURNE PL
 Nearest Address: 517 WOODLAWN BLVD
 Intersection Quadrant: NW Pedestrian Travel Direction: SE
 Warning Surface: None
 Crosswalk: N Midblock: N Priority Score: 55.5



Ramp ID: F000171 Status: Future for Network Completion
 Comm Dist: 6 Neighborhood: Metro West
 Street: HAWKSNEST BLVD
 Intersection: HAWKSNEST BLVD & CLEEK CT
 Nearest Address: 7205 HAWKSNEST BLVD
 Intersection Quadrant: E Pedestrian Travel Direction: NA
 Warning Surface: None
 Crosswalk: N Midblock: N Priority Score: 21.5



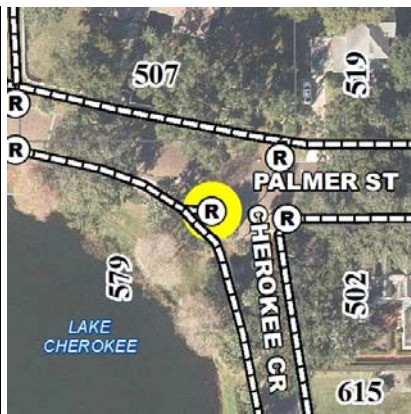
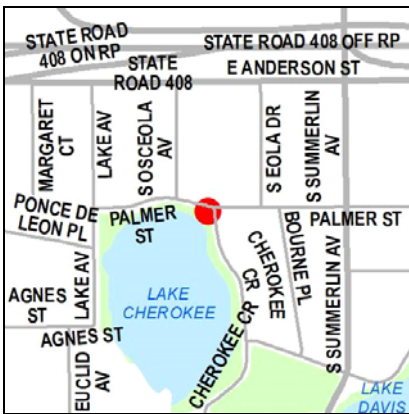
Ramp ID: F000172 Status: Future for Network Completion
 Comm Dist: 4 Neighborhood: Lake Cherokee
 Street: PALMER ST
 Intersection: PALMER ST & BOURNE PL
 Nearest Address: 604 BOURNE PL
 Intersection Quadrant: SW Pedestrian Travel Direction:
 Warning Surface: None
 Crosswalk: N Midblock: N Priority Score: 68



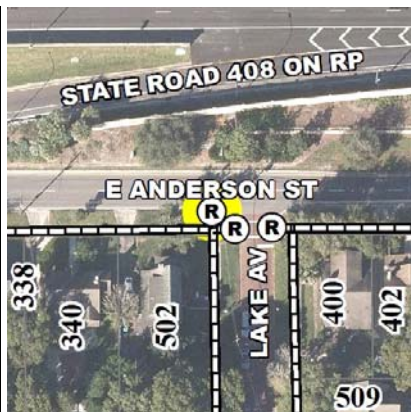
Ramp ID: F000176 Status: Future for Network Completion
 Comm Dist: 4 Neighborhood: Lake Cherokee
 Street: PALMER ST
 Intersection: PALMER ST & CHEROKEE CIR
 Nearest Address: 502 PALMER ST
 Intersection Quadrant: SE Pedestrian Travel Direction: NA
 Warning Surface: None
 Crosswalk: Y Midblock: N Priority Score: 68



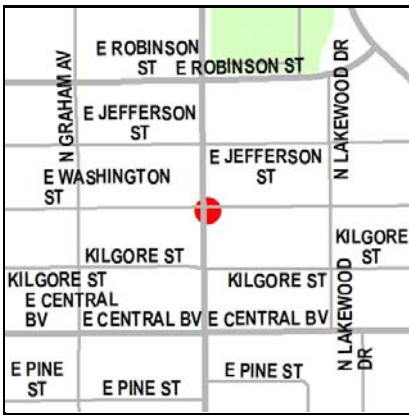
Ramp ID: F000179 Status: Future for Network Completion
 Comm Dist: 6 Neighborhood: Metro West
 Street: HAWKSNEST BLVD
 Intersection: HAWKSNEST BLVD & BAILLIE GLASS LN
 Nearest Address: 1853 BAILLIE GLASS LN
 Intersection Quadrant: W Pedestrian Travel Direction: NA
 Warning Surface: None
 Crosswalk: N Midblock: N Priority Score: 24.5



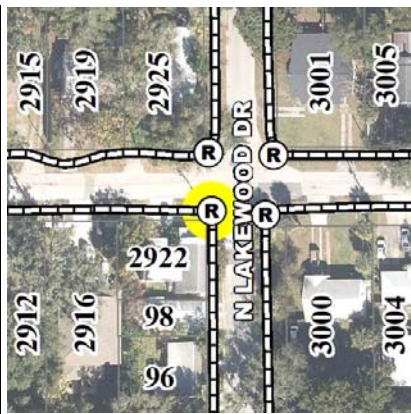
Ramp ID: F000188 Status: Future for Network Completion
 Comm Dist: 4 Neighborhood: Lake Cherokee
 Street: PALMER ST
 Intersection: PALMER ST & CHEROKEE CIR
 Nearest Address: 579 LAKE AVE
 Intersection Quadrant: SW Pedestrian Travel Direction: E
 Warning Surface: None
 Crosswalk: Y Midblock: N Priority Score: 68



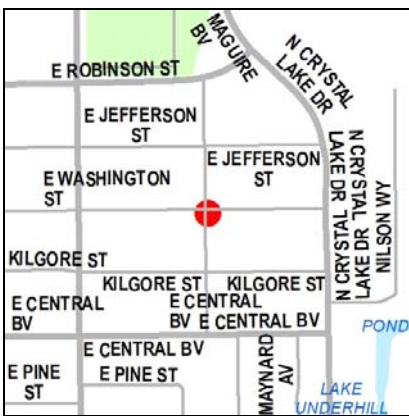
Ramp ID: F000292 Status: Future for Network Completion
 Comm Dist: 4 Neighborhood: Lake Cherokee
 Street: E ANDERSON ST
 Intersection: LAKE AVE & E ANDERSON ST
 Nearest Address: 502 LAKE AVE
 Intersection Quadrant: SW Pedestrian Travel Direction: N
 Warning Surface: None
 Crosswalk: N Midblock: N Priority Score: 80.5



Ramp ID: F000329 Status: Future for Network Completion
 Comm Dist: 2 Neighborhood: Milk District
 Street: N PRIMROSE DR
 Intersection:
 N PRIMROSE DR & E WASHINGTON ST
 Nearest Address:
 45 N PRIMROSE DR
 Intersection Quadrant: SE Pedestrian Travel Direction: NA
 Warning Surface: None
 Crosswalk: N Midblock: N Priority Score: 73



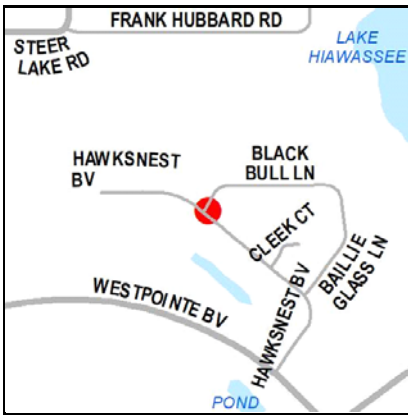
Ramp ID: F000341 Status: Future for Network Completion
 Comm Dist: 2 Neighborhood: Milk District
 Street: E WASHINGTON ST
 Intersection:
 E WASHINGTON ST & N LAKEWOOD DR
 Nearest Address:
 2922 E WASHINGTON ST
 Intersection Quadrant: SW Pedestrian Travel Direction: NA
 Warning Surface: None
 Crosswalk: N Midblock: N Priority Score: 61



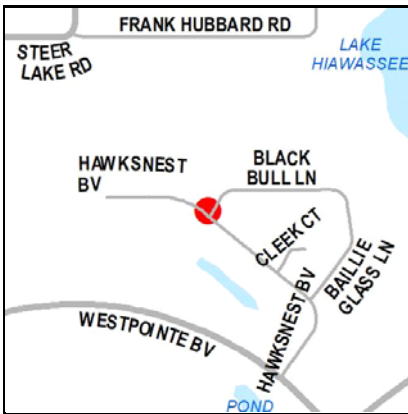
Ramp ID: F000349 Status: Future for Network Completion
 Comm Dist: 2 Neighborhood: Milk District
 Street: E WASHINGTON ST
 Intersection:
 E WASHINGTON ST & N LAKEWOOD DR
 Nearest Address:
 3000 E WASHINGTON ST
 Intersection Quadrant: SE Pedestrian Travel Direction: NA
 Warning Surface: None
 Crosswalk: N Midblock: N Priority Score: 57



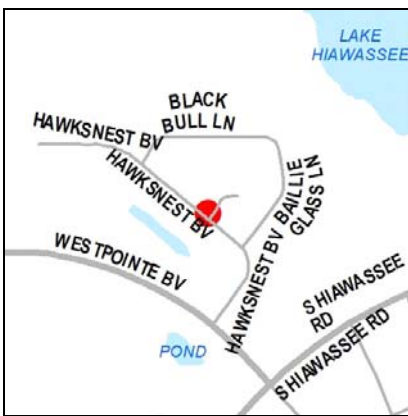
Ramp ID: F000560 Status: Future for Network Completion
 Comm Dist: 6 Neighborhood: Metro West
 Street: HAWKSNEST BLVD
 Intersection:
 HAWKSNEST BLVD & BAILLIE GLASS LN
 Nearest Address:
 7205 HAWKSNEST BLVD
 Intersection Quadrant: N Pedestrian Travel Direction: NA
 Warning Surface: None
 Crosswalk: N Midblock: N Priority Score: 24.5



Ramp ID: F000572 Status: Future for Network Completion
 Comm Dist: 6 Neighborhood: Metro West
 Street: HAWKSNEST BLVD
 Intersection:
 HAWKSNEST BLVD & BLACK BULL LN
 Nearest Address:
 7237 HAWKSNEST BLVD
 Intersection Quadrant: E Pedestrian Travel Direction: NA
 Warning Surface: None
 Crosswalk: N Midblock: N Priority Score: 26.5



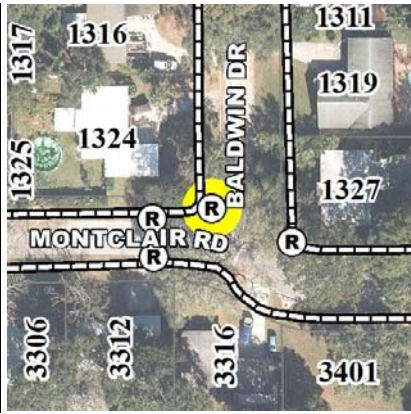
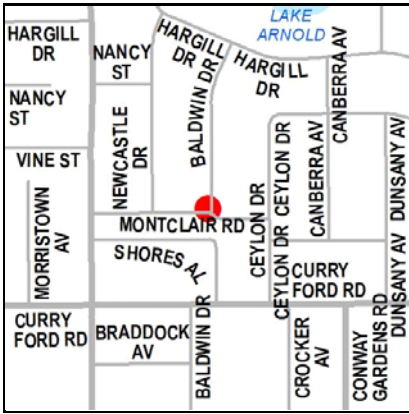
Ramp ID: F000592 Status: Future for Network Completion
 Comm Dist: 6 Neighborhood: Metro West
 Street: HAWKSNEST BLVD
 Intersection:
 HAWKSNEST BLVD & BLACK BULL LN
 Nearest Address:
 7255 BLACK BULL LN
 Intersection Quadrant: N Pedestrian Travel Direction: NA
 Warning Surface: None
 Crosswalk: N Midblock: N Priority Score: 26.5



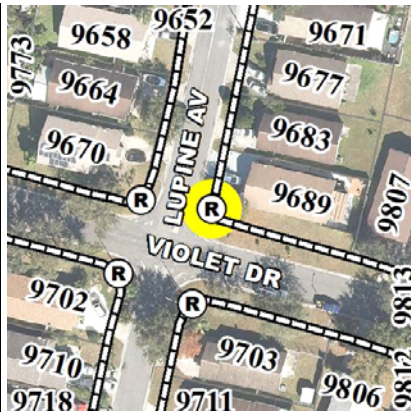
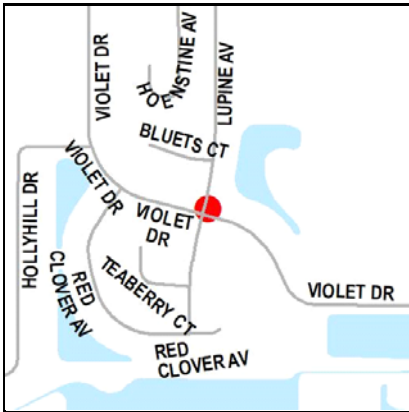
Ramp ID: F000604 Status: Future for Network Completion
 Comm Dist: 6 Neighborhood: Metro West
 Street: HAWKSNEST BLVD
 Intersection:
 HAWKSNEST BLVD & CLEEK CT
 Nearest Address:
 7221 HAWKSNEST BLVD
 Intersection Quadrant: N Pedestrian Travel Direction: NA
 Warning Surface: None
 Crosswalk: N Midblock: N Priority Score: 21.5



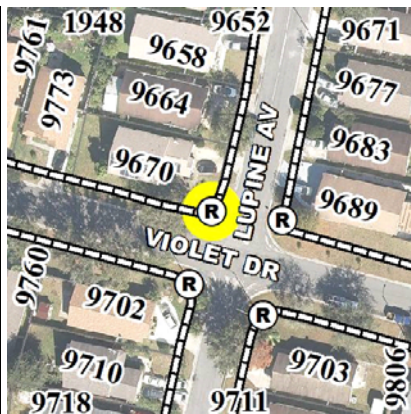
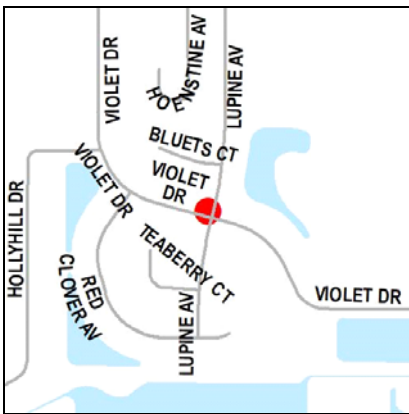
Ramp ID: F001135 Status: Future for Network Completion
 Comm Dist: 4 Neighborhood: Dover Shores West
 Street: CANBERRA AVE
 Intersection:
 CANBERRA AVE & LAWSON DR
 Nearest Address:
 1210 CANBERRA AVE
 Intersection Quadrant: NW Pedestrian Travel Direction: NA
 Warning Surface: None
 Crosswalk: N Midblock: N Priority Score: 56



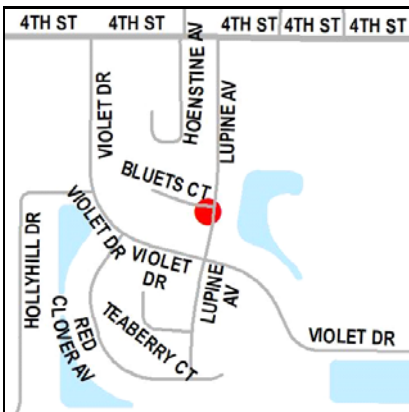
Ramp ID: F001143 Status: Future for Network Completion
 Comm Dist: 4 Neighborhood: Dover Shores West
 Street: MONTCLAIR RD
 Intersection:
 MONTCLAIR RD & BALDWIN DR
 Nearest Address:
 1324 BALDWIN DR
 Intersection Quadrant: NW Pedestrian Travel Direction: E
 Warning Surface: None
 Crosswalk: N Midblock: N Priority Score: 63.5



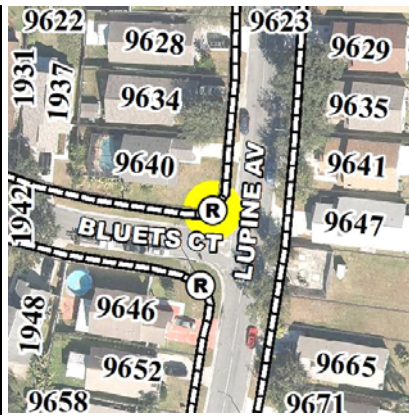
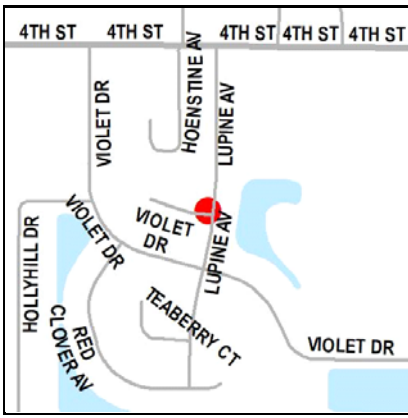
Ramp ID: F001238 Status: Future for Network Completion
 Comm Dist: 1 Neighborhood: Boggy Creek
 Street: VIOLET DR
 Intersection:
 VIOLET DR & LUPINE AVE
 Nearest Address:
 9689 LUPINE AVE
 Intersection Quadrant: NE Pedestrian Travel Direction: NA
 Warning Surface: None
 Crosswalk: N Midblock: N Priority Score: 31



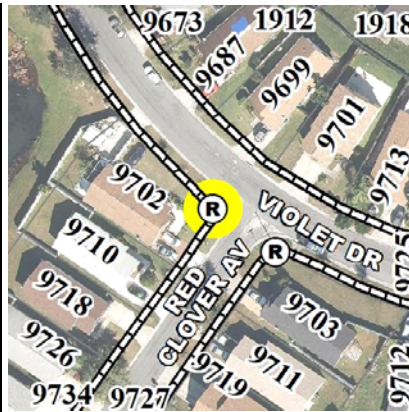
Ramp ID: F001242 Status: Future for Network Completion
 Comm Dist: 1 Neighborhood: Boggy Creek
 Street: VIOLET DR
 Intersection:
 VIOLET DR & LUPINE AVE
 Nearest Address:
 9670 LUPINE AVE
 Intersection Quadrant: NW Pedestrian Travel Direction: NA
 Warning Surface: None
 Crosswalk: N Midblock: N Priority Score: 36



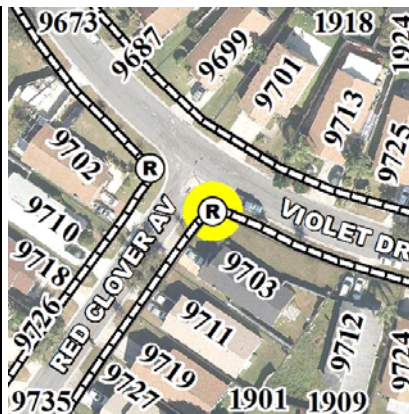
Ramp ID: F001246 Status: Future for Network Completion
 Comm Dist: 1 Neighborhood: Boggy Creek
 Street: LUPINE AVE
 Intersection:
 BLUETS CT & LUPINE AVE
 Nearest Address:
 9646 LUPINE AVE
 Intersection Quadrant: SW Pedestrian Travel Direction: NA
 Warning Surface: None
 Crosswalk: N Midblock: N Priority Score: 37



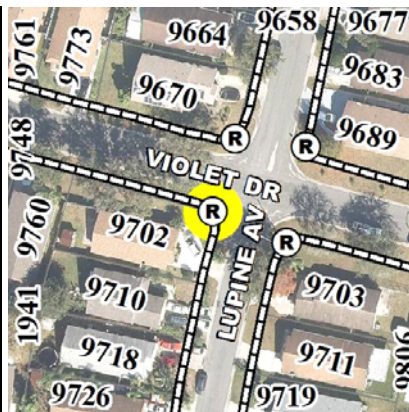
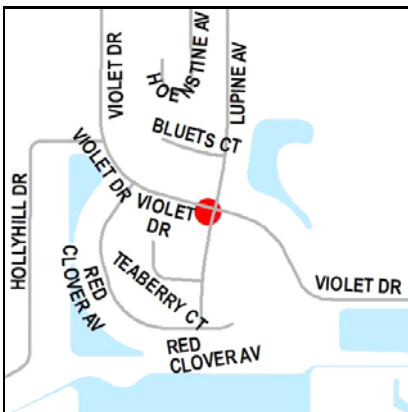
Ramp ID: F001250 Status: Future for Network Completion
 Comm Dist: 1 Neighborhood: Boggy Creek
 Street: LUPINE AVE
 Intersection: BLUETS CT & LUPINE AVE
 Nearest Address: 9640 LUPINE AVE
 Intersection Quadrant: NW Pedestrian Travel Direction: NA
 Warning Surface: None
 Crosswalk: N Midblock: N Priority Score: 37



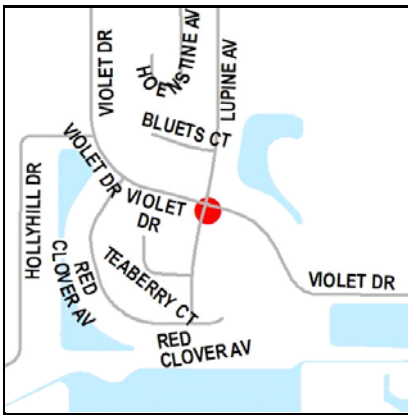
Ramp ID: F001262 Status: Future for Network Completion
 Comm Dist: 1 Neighborhood: Boggy Creek
 Street: VIOLET DR
 Intersection: RED CLOVER AVE & VIOLET DR
 Nearest Address: 9702 RED CLOVER AVE
 Intersection Quadrant: W Pedestrian Travel Direction: NA
 Warning Surface: None
 Crosswalk: N Midblock: N Priority Score: 38.5



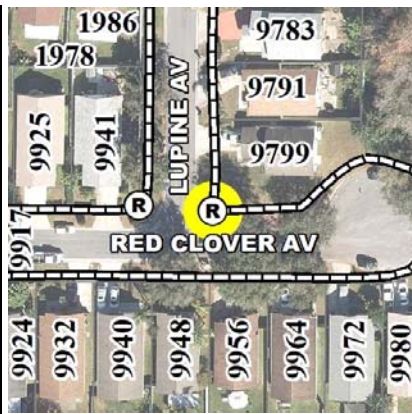
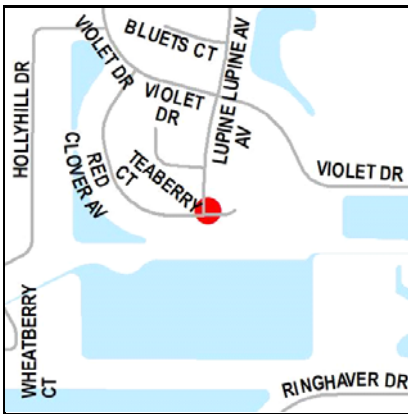
Ramp ID: F001266 Status: Future for Network Completion
 Comm Dist: 1 Neighborhood: Boggy Creek
 Street: VIOLET DR
 Intersection: RED CLOVER AVE & VIOLET DR
 Nearest Address: 9703 RED CLOVER AVE
 Intersection Quadrant: S Pedestrian Travel Direction: NA
 Warning Surface: None
 Crosswalk: N Midblock: N Priority Score: 37



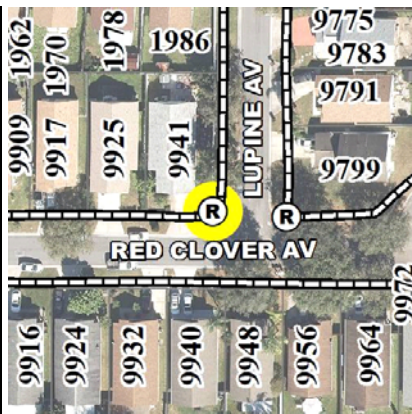
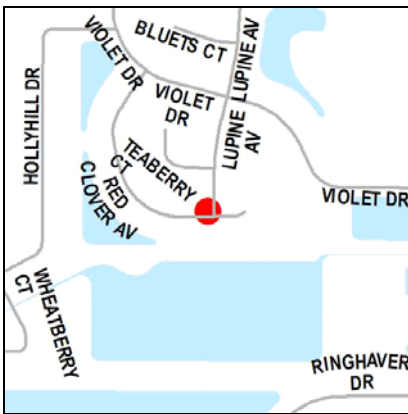
Ramp ID: F001270 Status: Future for Network Completion
 Comm Dist: 1 Neighborhood: Boggy Creek
 Street: VIOLET DR
 Intersection: VIOLET DR & LUPINE AVE
 Nearest Address: 9702 LUPINE AVE
 Intersection Quadrant: SW Pedestrian Travel Direction: NA
 Warning Surface: None
 Crosswalk: N Midblock: N Priority Score: 37



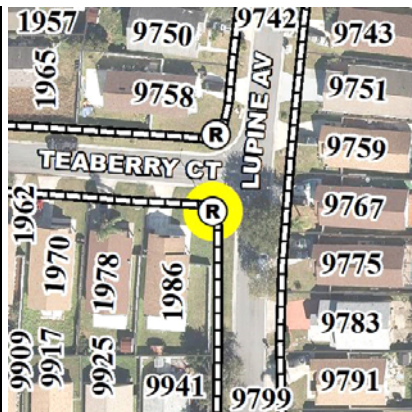
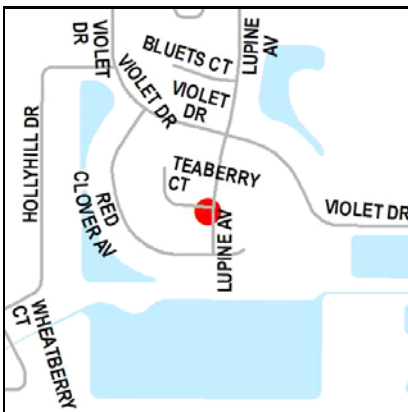
Ramp ID: F001274 Status: Future for Network Completion
 Comm Dist: 1 Neighborhood: Boggy Creek
 Street: VIOLET DR
 Intersection:
 VIOLET DR & LUPINE AVE
 Nearest Address:
 9703 LUPINE AVE
 Intersection Quadrant: SE Pedestrian Travel Direction: NA
 Warning Surface: None
 Crosswalk: N Midblock: N Priority Score: 37



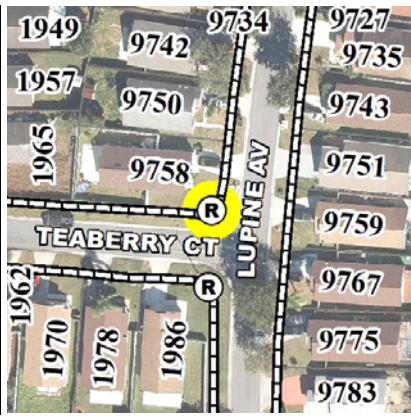
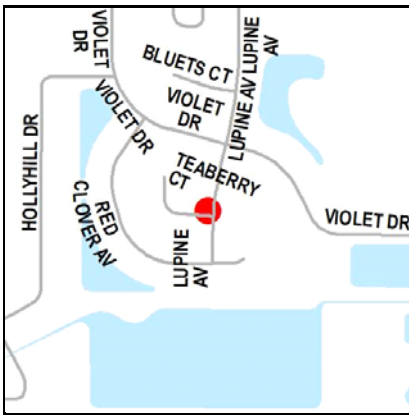
Ramp ID: F001289 Status: Future for Network Completion
 Comm Dist: 1 Neighborhood: Boggy Creek
 Street: RED CLOVER AVE
 Intersection:
 LUPINE AVE & RED CLOVER AVE
 Nearest Address:
 9799 LUPINE AVE
 Intersection Quadrant: NE Pedestrian Travel Direction: NA
 Warning Surface: None
 Crosswalk: N Midblock: N Priority Score: 37



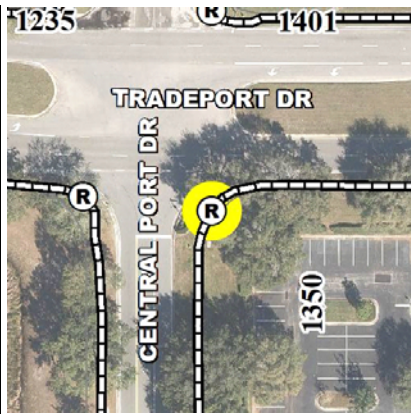
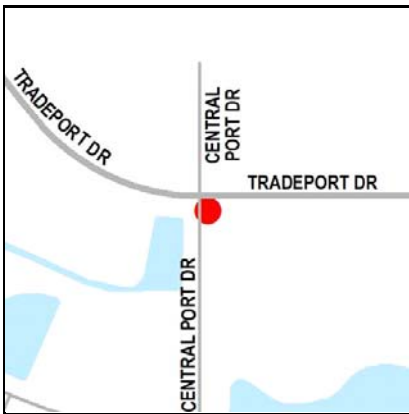
Ramp ID: F001292 Status: Future for Network Completion
 Comm Dist: 1 Neighborhood: Boggy Creek
 Street: RED CLOVER AVE
 Intersection:
 LUPINE AVE & RED CLOVER AVE
 Nearest Address:
 9941 RED CLOVER AVE
 Intersection Quadrant: NW Pedestrian Travel Direction: NA
 Warning Surface: None
 Crosswalk: N Midblock: N Priority Score: 37



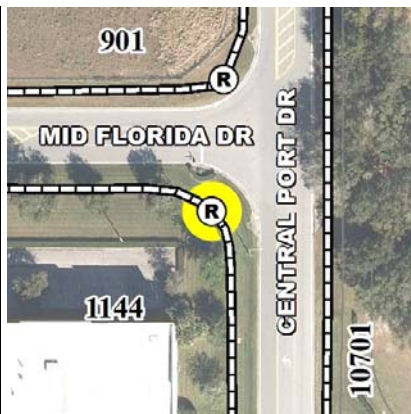
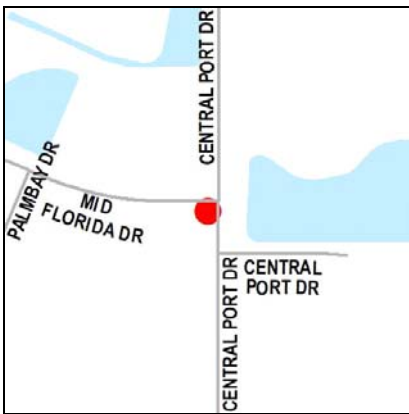
Ramp ID: F001296 Status: Future for Network Completion
 Comm Dist: 1 Neighborhood: Boggy Creek
 Street: LUPINE AVE
 Intersection:
 LUPINE AVE & TEABERRY CT
 Nearest Address:
 1986 TEABERRY CT
 Intersection Quadrant: SW Pedestrian Travel Direction: NA
 Warning Surface: None
 Crosswalk: N Midblock: N Priority Score: 37



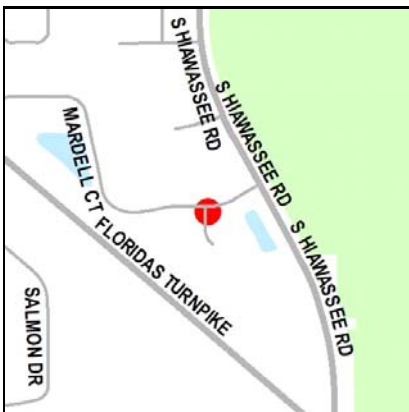
Ramp ID: F001300 Status: Future for Network Completion
 Comm Dist: 1 Neighborhood: Boggy Creek
 Street: LUPINE AVE
 Intersection:
 LUPINE AVE & TEABERRY CT
 Nearest Address:
 9758 LUPINE AVE
 Intersection Quadrant: NW Pedestrian Travel Direction: NA
 Warning Surface: None
 Crosswalk: N Midblock: N Priority Score: 37



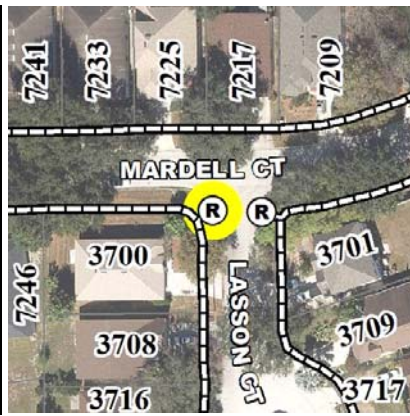
Ramp ID: F001529 Status: Future for Network Completion
 Comm Dist: 1 Neighborhood: Boggy Creek
 Street: TRADEPORT DR
 Intersection:
 TRADEPORT DR & CENTRAL PORT DR
 Nearest Address:
 1350 TRADEPORT DR
 Intersection Quadrant: SE Pedestrian Travel Direction: NA
 Warning Surface: None
 Crosswalk: N Midblock: N Priority Score: 37



Ramp ID: F001624 Status: Future for Network Completion
 Comm Dist: 1 Neighborhood: Boggy Creek
 Street: CENTRAL PORT DR
 Intersection:
 CENTRAL PORT DR & MID FLORIDA DR
 Nearest Address:
 1144 MID FLORIDA DR
 Intersection Quadrant: SW Pedestrian Travel Direction: NA
 Warning Surface: None
 Crosswalk: N Midblock: N Priority Score: 19.5



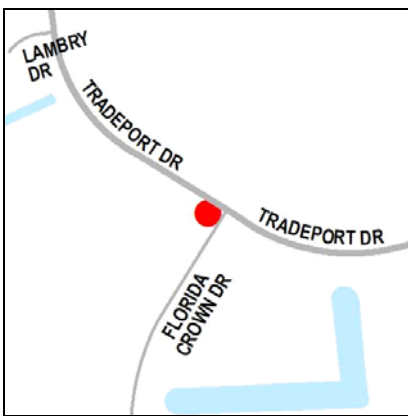
Ramp ID: F001666 Status: Future for Network Completion
 Comm Dist: 6 Neighborhood: Metro West
 Street: MARDELL CT
 Intersection:
 MARDELL CT & LASSON CT
 Nearest Address:
 3701 LASSON CT
 Intersection Quadrant: SE Pedestrian Travel Direction: NA
 Warning Surface: None
 Crosswalk: N Midblock: N Priority Score: 22



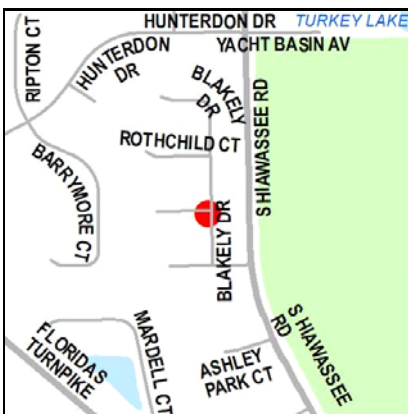
Ramp ID: F001670 Status: Future for Network Completion
 Comm Dist: 6 Neighborhood: Metro West
 Street: MARDELL CT
 Intersection:
 MARDELL CT & LASSON CT
 Nearest Address:
 3700 LASSON CT
 Intersection Quadrant: SW Pedestrian Travel Direction: NA
 Warning Surface: None
 Crosswalk: N Midblock: N Priority Score: 22



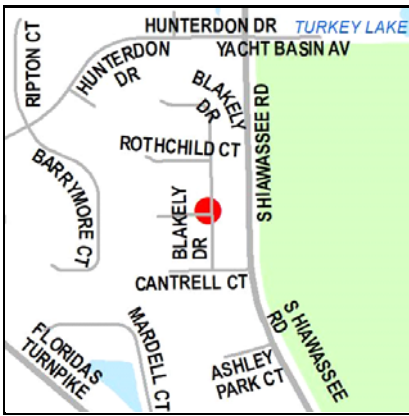
Ramp ID: F001685 Status: Future for Network Completion
 Comm Dist: 6 Neighborhood: Metro West
 Street: CANTRELL CT
 Intersection:
 CANTRELL CT & BLAKELY DR
 Nearest Address:
 7115 CANTRELL CT
 Intersection Quadrant: NW Pedestrian Travel Direction: NA
 Warning Surface: None
 Crosswalk: N Midblock: N Priority Score: 23.5



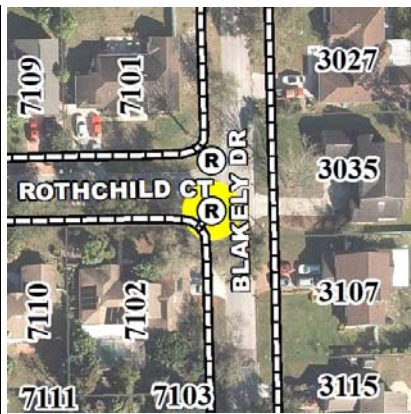
Ramp ID: F001687 Status: Future for Network Completion
 Comm Dist: 1 Neighborhood: Boggy Creek
 Street: TRADEPORT DR
 Intersection:
 FLORIDA CROWN DR & TRADEPORT DR
 Nearest Address:
 2444 TRADEPORT DR
 Intersection Quadrant: W Pedestrian Travel Direction: NA
 Warning Surface: None
 Crosswalk: N Midblock: N Priority Score: 29.5



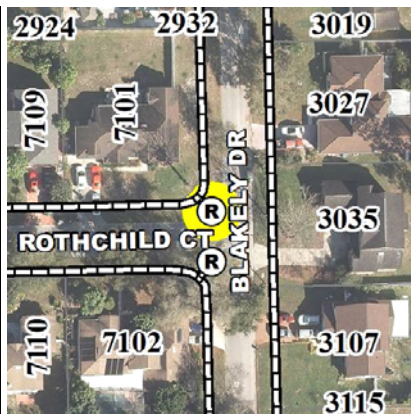
Ramp ID: F001693 Status: Future for Network Completion
 Comm Dist: 6 Neighborhood: Metro West
 Street: BLAKELY DR
 Intersection:
 FERRIER CT & BLAKELY DR
 Nearest Address:
 7104 FERRIER CT
 Intersection Quadrant: SW Pedestrian Travel Direction: NA
 Warning Surface: None
 Crosswalk: N Midblock: N Priority Score: 23.5



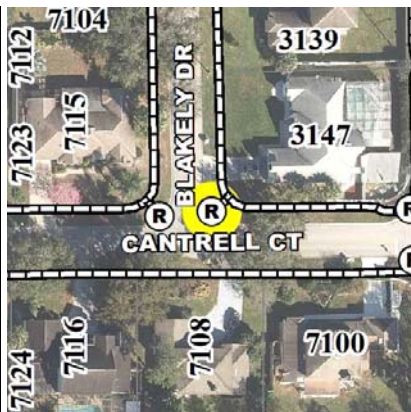
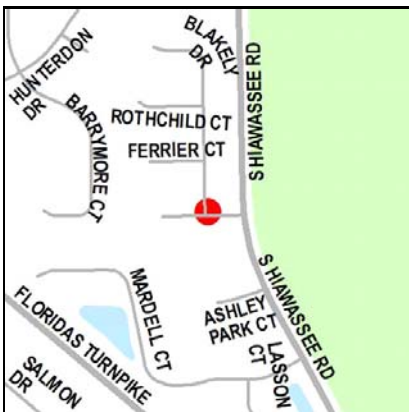
Ramp ID: F001700 Status: Future for Network Completion
 Comm Dist: 6 Neighborhood: Metro West
 Street: BLAKELY DR
 Intersection:
 FERRIER CT & BLAKELY DR
 Nearest Address:
 7103 FERRIER CT
 Intersection Quadrant: NW Pedestrian Travel Direction: NA
 Warning Surface: None
 Crosswalk: N Midblock: N Priority Score: 23.5



Ramp ID: F001708 Status: Future for Network Completion
 Comm Dist: 6 Neighborhood: Metro West
 Street: BLAKELY DR
 Intersection:
 BLAKELY DR & ROTHCHILD CT
 Nearest Address:
 7102 ROTHCHILD CT
 Intersection Quadrant: SW Pedestrian Travel Direction: NA
 Warning Surface: None
 Crosswalk: N Midblock: N Priority Score: 23.5



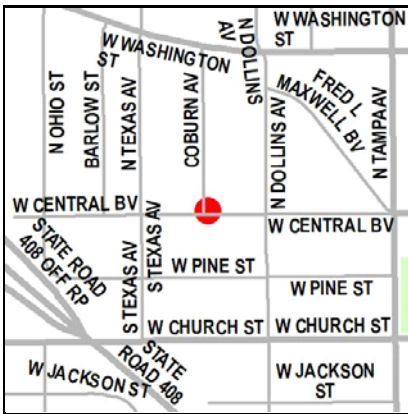
Ramp ID: F001712 Status: Future for Network Completion
 Comm Dist: 6 Neighborhood: Metro West
 Street: BLAKELY DR
 Intersection:
 BLAKELY DR & ROTHCHILD CT
 Nearest Address:
 7101 ROTHCHILD CT
 Intersection Quadrant: NW Pedestrian Travel Direction: NA
 Warning Surface: None
 Crosswalk: N Midblock: N Priority Score: 24.5



Ramp ID: F001724 Status: Future for Network Completion
 Comm Dist: 6 Neighborhood: Metro West
 Street: CANTRELL CT
 Intersection:
 CANTRELL CT & BLAKELY DR
 Nearest Address:
 3147 BLAKELY DR
 Intersection Quadrant: NE Pedestrian Travel Direction: NA
 Warning Surface: None
 Crosswalk: N Midblock: N Priority Score: 23.5



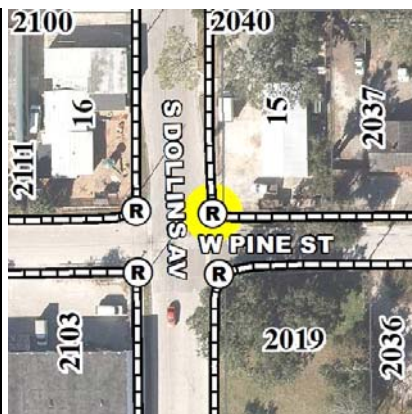
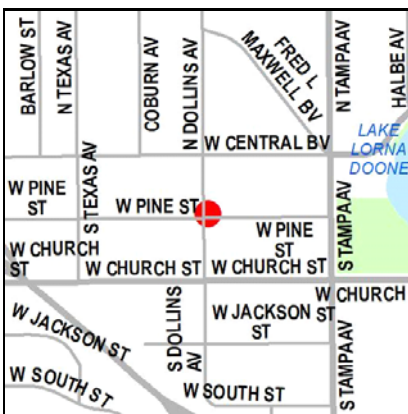
Ramp ID: F001798 Status: Future for Network Completion
 Comm Dist: 1 Neighborhood: Boggy Creek
 Street: BOGGY CREEK RD
 Intersection:
 BOGGY CREEK RD & RAYBURN ST
 Nearest Address:
 9961 BOGGY CREEK RD
 Intersection Quadrant: NE Pedestrian Travel Direction: NA
 Warning Surface: None
 Crosswalk: N Midblock: N Priority Score: 35.5



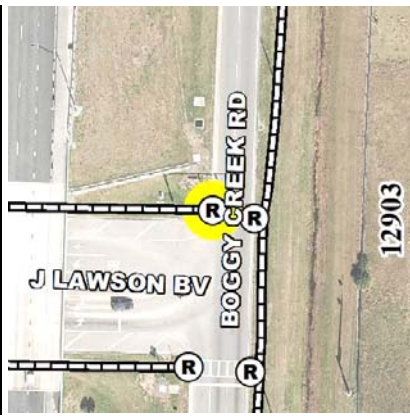
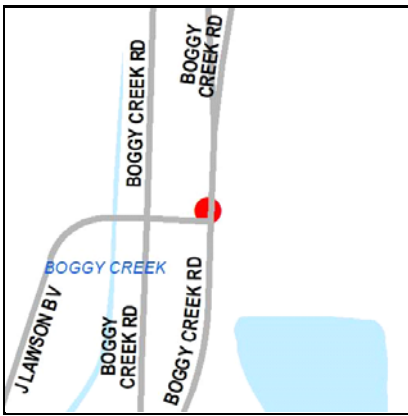
Ramp ID: F001843 Status: Future for Network Completion
 Comm Dist: 5 Neighborhood: Westfield
 Street: W CENTRAL BLVD
 Intersection:
 W CENTRAL BLVD & COBURN AVE
 Nearest Address:
 2119 W CENTRAL BLVD
 Intersection Quadrant: NE Pedestrian Travel Direction:
 Warning Surface: None
 Crosswalk: N Midblock: N Priority Score: 62.5



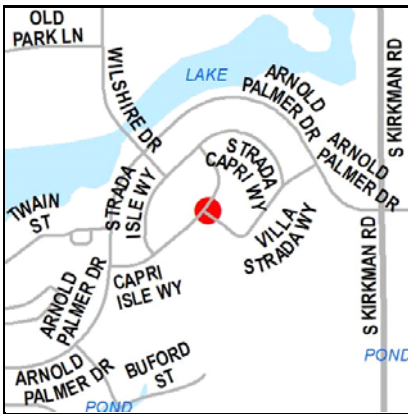
Ramp ID: F001887 Status: Future for Network Completion
 Comm Dist: 5 Neighborhood: Westfield
 Street: W PINE ST
 Intersection:
 W PINE ST & S DOLLINS AVE
 Nearest Address:
 16 S DOLLINS AVE
 Intersection Quadrant: NW Pedestrian Travel Direction:
 Warning Surface: None
 Crosswalk: N Midblock: N Priority Score: 62.5



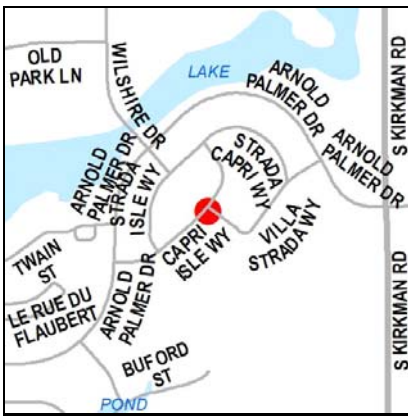
Ramp ID: F001895 Status: Future for Network Completion
 Comm Dist: 5 Neighborhood: Westfield
 Street: W PINE ST
 Intersection:
 W PINE ST & S DOLLINS AVE
 Nearest Address:
 15 S DOLLINS AVE
 Intersection Quadrant: NE Pedestrian Travel Direction:
 Warning Surface: None
 Crosswalk: N Midblock: N Priority Score: 65.5



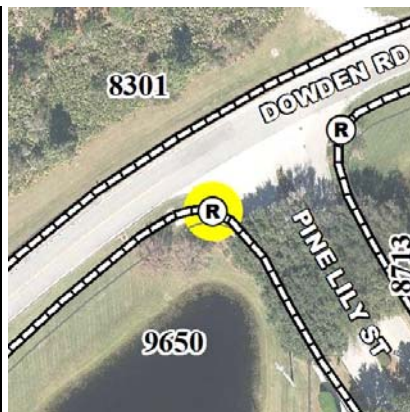
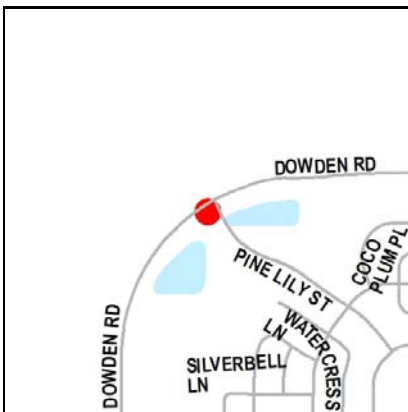
Ramp ID: F001987 Status: Future for Network Completion
 Comm Dist: 1 Neighborhood: Lake Nona South
 Street: **BOGGY CREEK RD**
 Intersection:
BOGGY CREEK RD & J LAWSON BLVD
 Nearest Address:
OPPOSITE 12903 BOGGY CREEK RD
 Intersection Quadrant: NW Pedestrian Travel Direction: NA
 Warning Surface: None
 Crosswalk: Y Midblock: N Priority Score: 12



Ramp ID: F001997 Status: Future for Network Completion
 Comm Dist: 6 Neighborhood: Metro West
 Street: **CAPRI ISLE WAY**
 Intersection:
CAPRI ISLE WAY & VILLA STRADA WAY
 Nearest Address:
3087 CAPRI ISLE WAY
 Intersection Quadrant: E Pedestrian Travel Direction: NA
 Warning Surface: None
 Crosswalk: N Midblock: N Priority Score: 44



Ramp ID: F002001 Status: Future for Network Completion
 Comm Dist: 6 Neighborhood: Metro West
 Street: **CAPRI ISLE WAY**
 Intersection:
CAPRI ISLE WAY & VILLA STRADA WAY
 Nearest Address:
3115 CAPRI ISLE WAY
 Intersection Quadrant: S Pedestrian Travel Direction: NA
 Warning Surface: None
 Crosswalk: N Midblock: N Priority Score: 44



Ramp ID: F002050 Status: Future for Network Completion
 Comm Dist: 1 Neighborhood: Orlando International Airport
 Street: **DOWDEN RD**
 Intersection:
DOWDEN RD & PINE LILY ST
 Nearest Address:
OPPOSITE 8301 DOWDEN RD
 Intersection Quadrant: S Pedestrian Travel Direction: NA
 Warning Surface: None
 Crosswalk: N Midblock: N Priority Score: 33



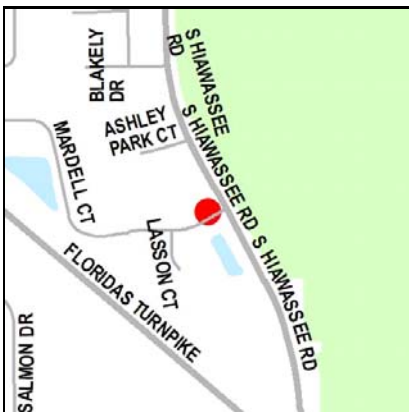
Ramp ID: F002223 Status: Future for Network Completion
 Comm Dist: 2 Neighborhood: Lake Underhill
 Street: LOCHINVAR LN
 Intersection:
 LOCHINVAR LN & BRAIDWOOD LN
 Nearest Address:
 636 BRAIDWOOD LN
 Intersection Quadrant: NW Pedestrian Travel Direction: NA
 Warning Surface: None
 Crosswalk: N Midblock: N Priority Score: 49



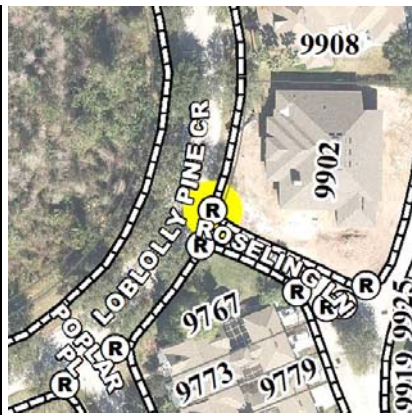
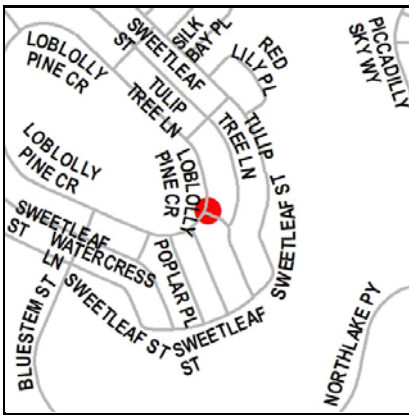
Ramp ID: F002339 Status: Future for Network Completion
 Comm Dist: 1 Neighborhood: Northlake Park at Lake Nona
 Street: SWEETLEAF ST
 Intersection:
 180 FT NE OF SWEETSHRUB LN & SWEETLEAF ST
 Nearest Address:
 OPPOSITE 9906 SWEETLEAF ST
 Intersection Quadrant: NA Pedestrian Travel Direction: NA
 Warning Surface: None
 Crosswalk: N Midblock: N Priority Score: 29



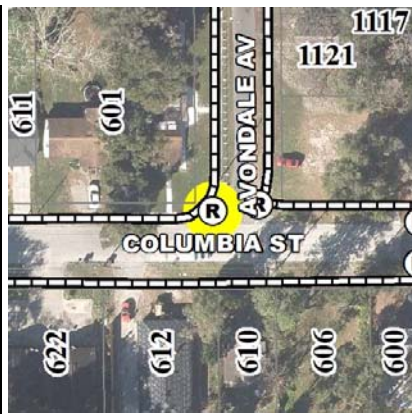
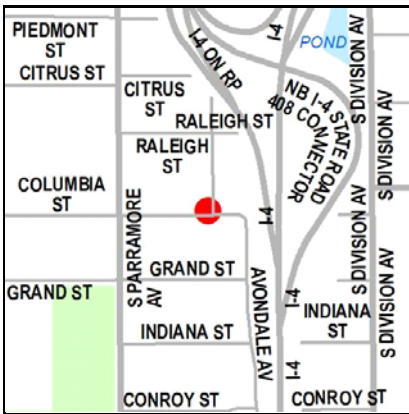
Ramp ID: F002341 Status: Future for Network Completion
 Comm Dist: 6 Neighborhood: Metro West
 Street: MARDELL CT
 Intersection:
 UNNAMED ACCESS RD & MARDELL CT
 Nearest Address:
 7209 MARDELL CT
 Intersection Quadrant: NW Pedestrian Travel Direction: NA
 Warning Surface: None
 Crosswalk: N Midblock: N Priority Score: 22



Ramp ID: F002345 Status: Future for Network Completion
 Comm Dist: 6 Neighborhood: Metro West
 Street: MARDELL CT
 Intersection:
 UNNAMED ACCESS RD & MARDELL CT
 Nearest Address:
 NONE
 Intersection Quadrant: NE Pedestrian Travel Direction: NA
 Warning Surface: None
 Crosswalk: N Midblock: N Priority Score: 43.5



Ramp ID: F002494 Status: Future for Network Completion
 Comm Dist: 1 Neighborhood: Northlake Park at Lake Nona
 Street: LOBLOLLY PINE CIR
 Intersection: LOBLOLLY PINE CIR & ROSELING LN
 Nearest Address: 9767 POPLAR PL
 Intersection Quadrant: NE Pedestrian Travel Direction: NA
 Warning Surface: None
 Crosswalk: Y Midblock: N Priority Score: 27.5



Ramp ID: F002832 Status: Future for Network Completion
 Comm Dist: 6 Neighborhood: Holden Heights
 Street: COLUMBIA ST
 Intersection: AVONDALE AVE & COLUMBIA ST
 Nearest Address: 601 COLUMBIA ST
 Intersection Quadrant: NW Pedestrian Travel Direction: NA
 Warning Surface: None
 Crosswalk: N Midblock: N Priority Score: 68.5



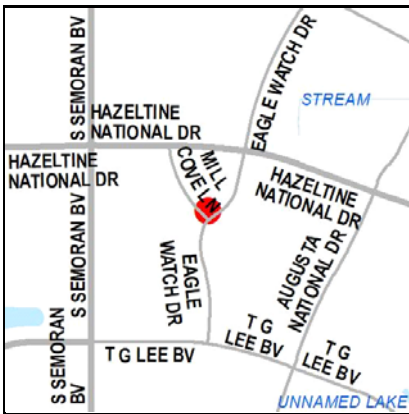
Ramp ID: F003258 Status: Future for Network Completion
 Comm Dist: 5 Neighborhood: Metro West
 Street: PARK CENTER DR
 Intersection: PARK CENTER DR & CURRIN DR
 Nearest Address: 1603 S HIAWASSEE RD
 Intersection Quadrant: N Pedestrian Travel Direction: NA
 Warning Surface: None
 Crosswalk: N Midblock: N Priority Score: 44



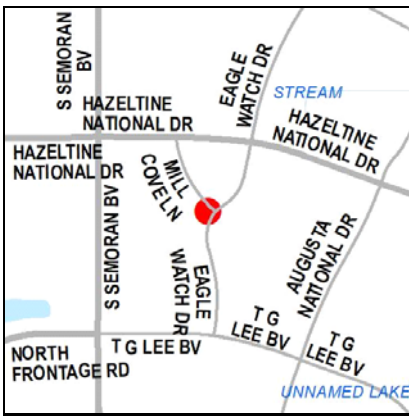
Ramp ID: F003264 Status: Future for Network Completion
 Comm Dist: 4 Neighborhood: Dover Shores West
 Street: CANBERRA AVE
 Intersection: CANBERRA AVE & LAWSON DR
 Nearest Address: 3611 LAWSON DR
 Intersection Quadrant: NE Pedestrian Travel Direction: NA
 Warning Surface: None
 Crosswalk: N Midblock: N Priority Score: 57.5



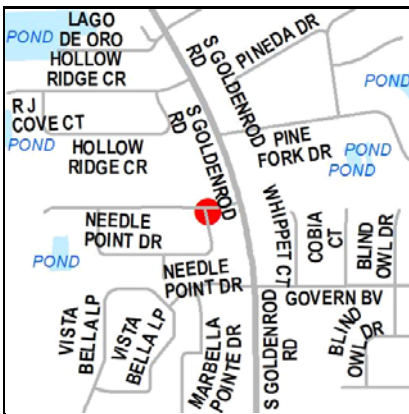
Ramp ID: F003623 Status: Future for Network Completion
 Comm Dist: 6 Neighborhood: Holden Heights
 Street: WOODS AVE
 Intersection: WOODS AVE & CITRUS ST
 Nearest Address: 1046 CITRUS ST
 Intersection Quadrant: SE Pedestrian Travel Direction:
 Warning Surface: None
 Crosswalk: N Midblock: N Priority Score: 54



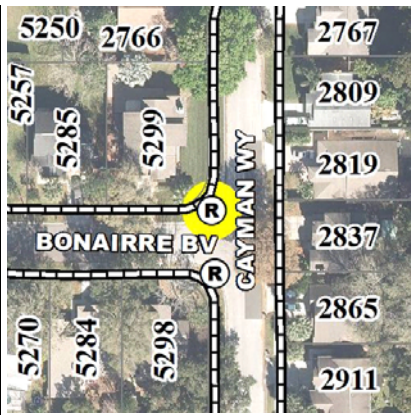
Ramp ID: F003636 Status: Future for Network Completion
 Comm Dist: 2 Neighborhood: Airport North
 Street: EAGLE WATCH DR
 Intersection: EAGLE WATCH DR & MILL COVE LN
 Nearest Address: 5750 HAZELTINE NATIONAL DR
 Intersection Quadrant: NE Pedestrian Travel Direction: NA
 Warning Surface: None
 Crosswalk: N Midblock: N Priority Score: 31



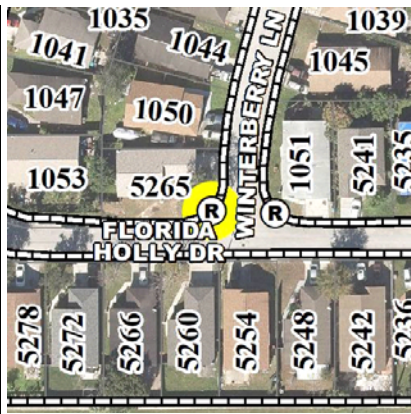
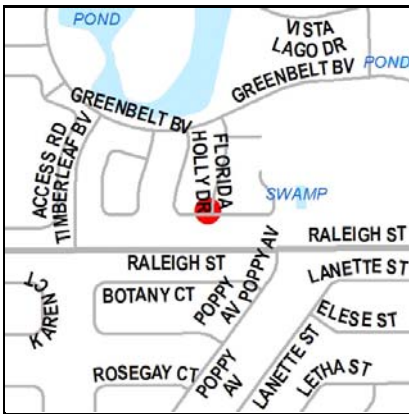
Ramp ID: F003640 Status: Future for Network Completion
 Comm Dist: 2 Neighborhood: Airport North
 Street: EAGLE WATCH DR
 Intersection: EAGLE WATCH DR & MILL COVE LN
 Nearest Address: 7015 S SEMORAN BLVD
 Intersection Quadrant: SW Pedestrian Travel Direction: NA
 Warning Surface: None
 Crosswalk: N Midblock: N Priority Score: 35



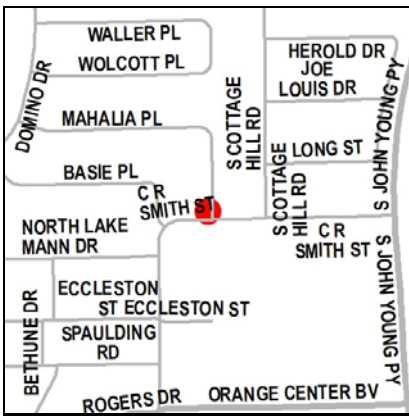
Ramp ID: F003648 Status: Future for Network Completion
 Comm Dist: 2 Neighborhood: Ventura
 Street: LONG NEEDLE CT
 Intersection: LONG NEEDLE CT & LONE PINE DR
 Nearest Address: 3605 LONE PINE DR
 Intersection Quadrant: SE Pedestrian Travel Direction: NA
 Warning Surface: None
 Crosswalk: N Midblock: N Priority Score: 41.5



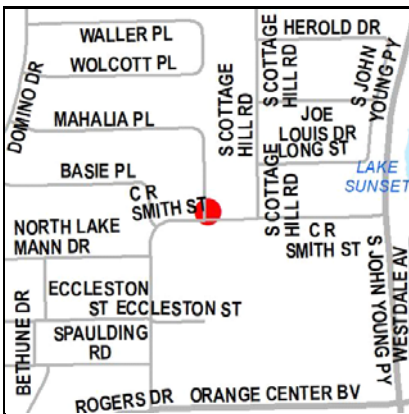
Ramp ID: F004091 Status: Future for Network Completion
 Comm Dist: 1 Neighborhood: Mariners Village
 Street: CAYMAN WAY
 Intersection:
 CAYMAN WAY & BONAIRRE BLVD
 Nearest Address:
 5299 BONAIRRE BLVD
 Intersection Quadrant: NW Pedestrian Travel Direction: NA
 Warning Surface: None
 Crosswalk: N Midblock: N Priority Score: 31.5



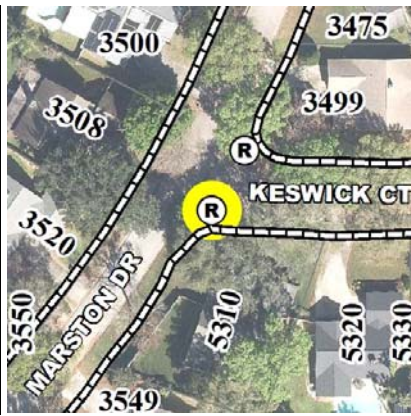
Ramp ID: F005101 Status: Future for Network Completion
 Comm Dist: 5 Neighborhood: Timberleaf
 Street: FLORIDA HOLLY DR
 Intersection:
 FLORIDA HOLLY DR & WINTERBERRY LN
 Nearest Address:
 5265 FLORIDA HOLLY DR
 Intersection Quadrant: NW Pedestrian Travel Direction: NA
 Warning Surface: None
 Crosswalk: N Midblock: N Priority Score: 66



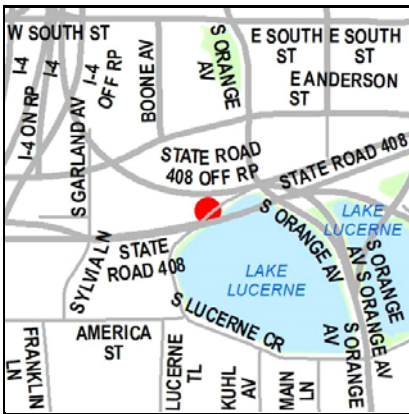
Ramp ID: F005400 Status: Future for Network Completion
 Comm Dist: 5 Neighborhood: Lake Mann Estates
 Street: C R SMITH ST
 Intersection:
 C R SMITH ST & EARTHA LN
 Nearest Address:
 544 EARTHA LN
 Intersection Quadrant: NW Pedestrian Travel Direction: NA
 Warning Surface: None
 Crosswalk: N Midblock: N Priority Score: 80



Ramp ID: F005403 Status: Future for Network Completion
 Comm Dist: 5 Neighborhood: Lake Mann Estates
 Street: C R SMITH ST
 Intersection:
 C R SMITH ST & EARTHA LN
 Nearest Address:
 545 EARTHA LN
 Intersection Quadrant: NE Pedestrian Travel Direction: NA
 Warning Surface: None
 Crosswalk: N Midblock: N Priority Score: 80



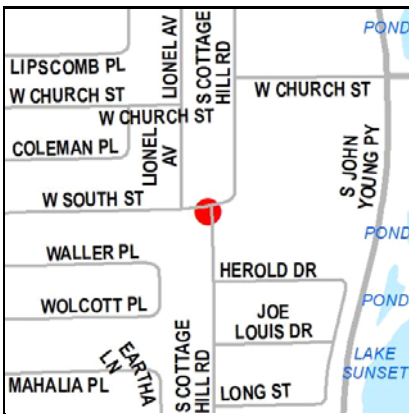
Ramp ID: F005976 Status: Future for Network Completion
 Comm Dist: 1 Neighborhood: Bryn Mawr
 Street: MARSTON DR
 Intersection: MARSTON DR & KESWICK CT
 Nearest Address: 5310 KESWICK CT
 Intersection Quadrant: SE Pedestrian Travel Direction: NA
 Warning Surface: None
 Crosswalk: N Midblock: N Priority Score: 61.5



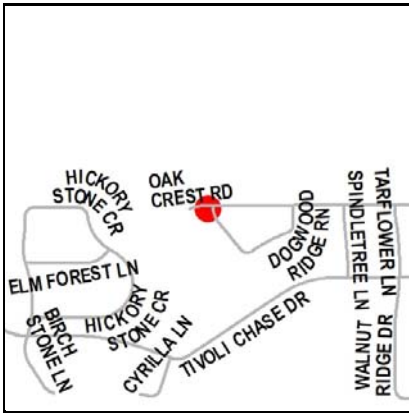
Ramp ID: F006427 Status: Future for Network Completion
 Comm Dist: 5 Neighborhood: Central Business District
 Street: N LUCERNE CIR W
 Intersection: N LUCERNE CIR W & SR 408 ON RAMP W
 Nearest Address: NONE
 Intersection Quadrant: N Pedestrian Travel Direction:
 Warning Surface: None
 Crosswalk: N Midblock: N Priority Score: 63



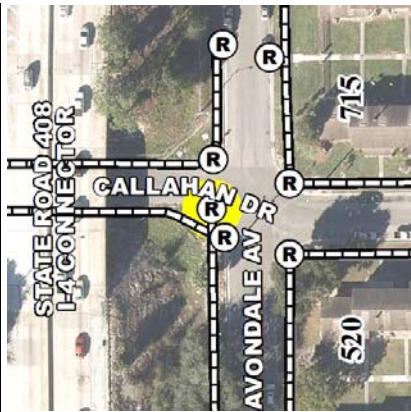
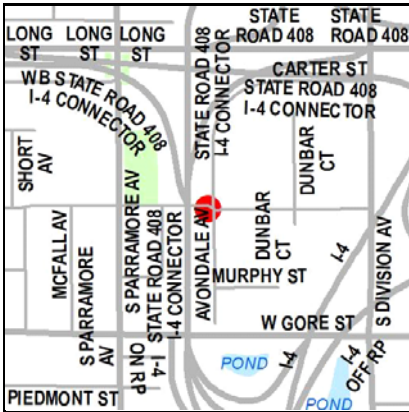
Ramp ID: F006705 Status: Future for Network Completion
 Comm Dist: 5 Neighborhood: Callahan
 Street: W JEFFERSON ST
 Intersection: W JEFFERSON ST & N TERRY AVE
 Nearest Address: 119 N TERRY AVE
 Intersection Quadrant: SE Pedestrian Travel Direction: NA
 Warning Surface: None
 Crosswalk: N Midblock: N Priority Score: 89.5



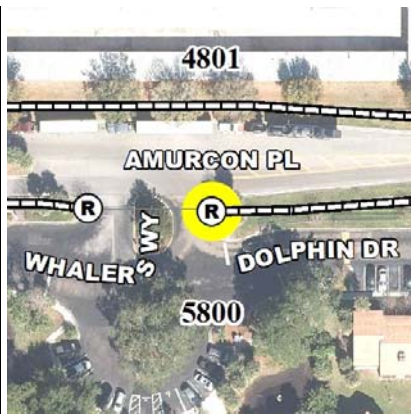
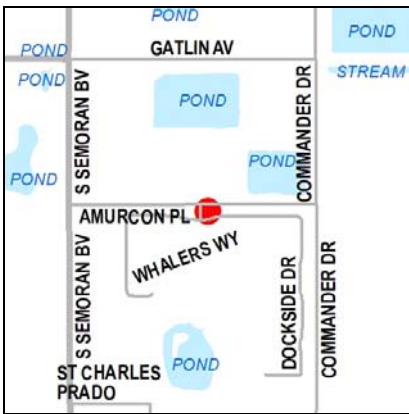
Ramp ID: F007236 Status: Future for Network Completion
 Comm Dist: 5 Neighborhood: Lake Mann Estates
 Street: W SOUTH ST
 Intersection: W SOUTH ST & S COTTAGE HILL RD
 Nearest Address: 3122 W SOUTH ST
 Intersection Quadrant: SW Pedestrian Travel Direction: NA
 Warning Surface: None
 Crosswalk: N Midblock: N Priority Score: 58



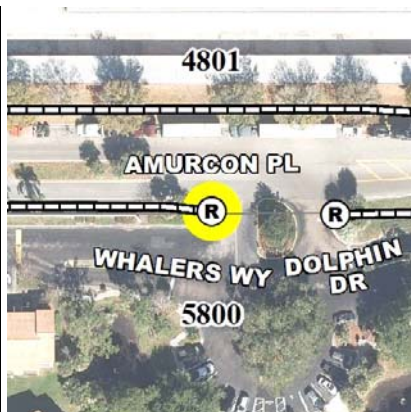
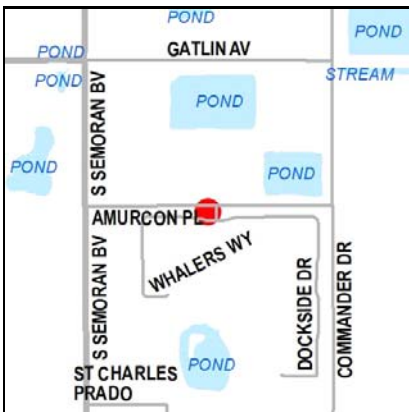
Ramp ID: F007624 Status: Future for Network Completion
 Comm Dist: 1 Neighborhood: Vista East
 Street: OAK CREST RD
 Intersection:
 DOGWOOD RIDGE RUN & OAK CREST RD
 Nearest Address:
 9700 DOGWOOD RIDGE RUN
 Intersection Quadrant: SW Pedestrian Travel Direction: E
 Warning Surface: None
 Crosswalk: N Midblock: N Priority Score: 12



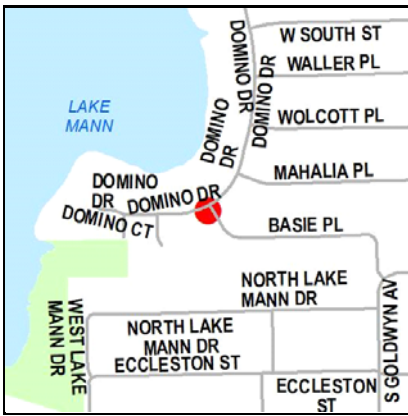
Ramp ID: F007838 Status: Future for Network Completion
 Comm Dist: 5 Neighborhood: Holden/Parramore
 Street: AVONDALE AVE
 Intersection:
 AVONDALE AVE & CALLAHAN DR
 Nearest Address:
 OPPOSITE 520 CALLAHAN DR
 Intersection Quadrant: SW Pedestrian Travel Direction:
 Warning Surface: None
 Crosswalk: N Midblock: N Priority Score: 67



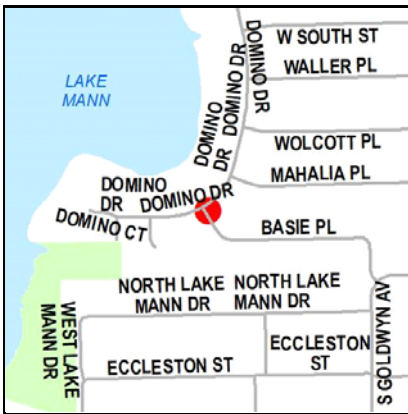
Ramp ID: F008105 Status: Future for Network Completion
 Comm Dist: 2 Neighborhood: South Semoran
 Street: AMURCON PL
 Intersection:
 AMURCON PL & UNNAMED ACCESS RD
 Nearest Address:
 5800 DOLPHIN DR
 Intersection Quadrant: SE Pedestrian Travel Direction: NA
 Warning Surface: None
 Crosswalk: N Midblock: N Priority Score: 44.5



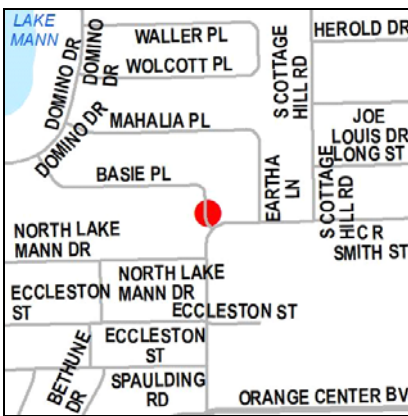
Ramp ID: F008110 Status: Future for Network Completion
 Comm Dist: 2 Neighborhood: South Semoran
 Street: AMURCON PL
 Intersection:
 AMURCON PL & UNNAMED ACCESS RD
 Nearest Address:
 5800 DOLPHIN DR
 Intersection Quadrant: SW Pedestrian Travel Direction: NA
 Warning Surface: None
 Crosswalk: N Midblock: N Priority Score: 54.5



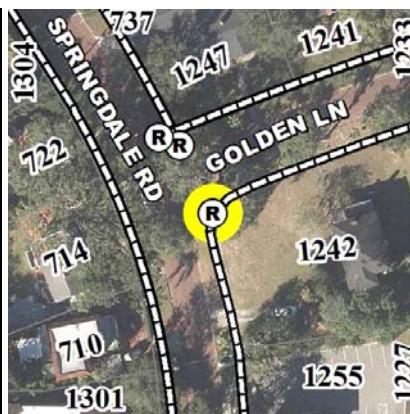
Ramp ID: F008140 Status: Future for Network Completion
 Comm Dist: 5 Neighborhood: Lake Mann Estates
 Street: DOMINO DR
 Intersection:
 DOMINO DR & BASIE PL
 Nearest Address:
 3492 BASIE PL
 Intersection Quadrant: S Pedestrian Travel Direction: NA
 Warning Surface: None
 Crosswalk: N Midblock: N Priority Score: 58.5



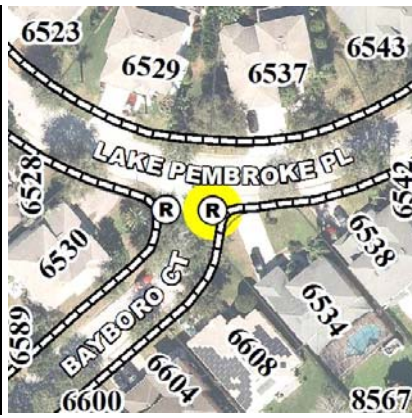
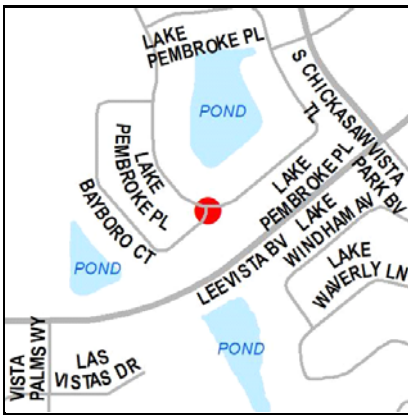
Ramp ID: F008145 Status: Future for Network Completion
 Comm Dist: 5 Neighborhood: Lake Mann Estates
 Street: DOMINO DR
 Intersection:
 DOMINO DR & BASIE PL
 Nearest Address:
 517 DOMINO DR
 Intersection Quadrant: E Pedestrian Travel Direction: NA
 Warning Surface: None
 Crosswalk: N Midblock: N Priority Score: 58.5



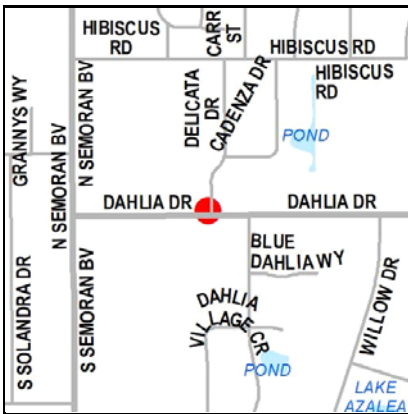
Ramp ID: F008158 Status: Future for Network Completion
 Comm Dist: 5 Neighborhood: Lake Mann Estates
 Street: BASIE PL
 Intersection:
 BASIE PL & C R SMITH ST & S GOLDWYN AVE
 Nearest Address:
 545 BASIE PL
 Intersection Quadrant: NE Pedestrian Travel Direction: W
 Warning Surface: None
 Crosswalk: N Midblock: N Priority Score: 80



Ramp ID: F008224 Status: Future for Network Completion
 Comm Dist: 3 Neighborhood: Spring Lake
 Street: GOLDEN LN
 Intersection:
 SPRINGDALE RD & GOLDEN LN
 Nearest Address:
 1242 GOLDEN LN
 Intersection Quadrant: E Pedestrian Travel Direction: NA
 Warning Surface: None
 Crosswalk: N Midblock: N Priority Score: 51.5



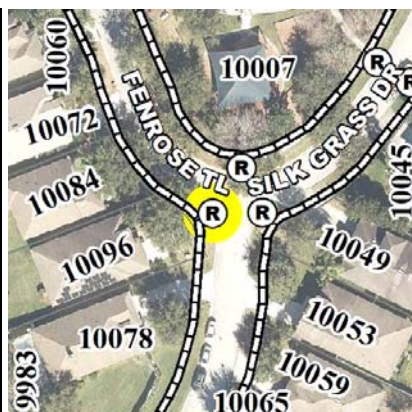
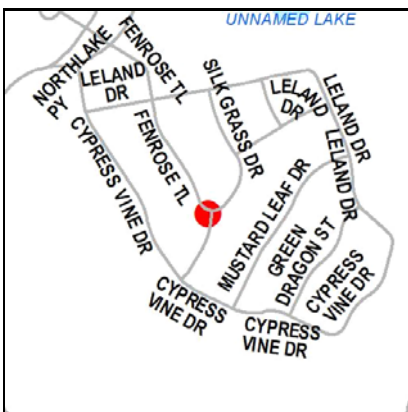
Ramp ID: F008458 Status: Future for Network Completion
 Comm Dist: 1 Neighborhood: Vista East
 Street: LAKE PEMBROKE PL
 Intersection:
 LAKE PEMBROKE PL & BAYBORO CT
 Nearest Address:
 6534 LAKE PEMBROKE PL
 Intersection Quadrant: SE Pedestrian Travel Direction: NA
 Warning Surface: None
 Crosswalk: N Midblock: N Priority Score: 24



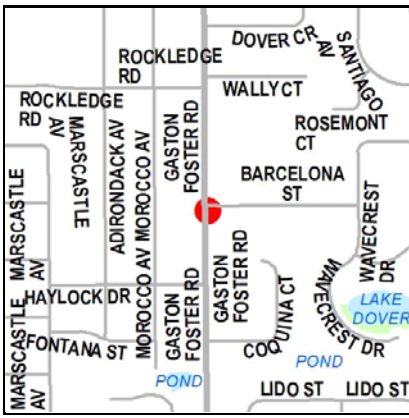
Ramp ID: F008732 Status: Future for Network Completion
 Comm Dist: 2 Neighborhood: Hibiscus
 Street: DELICATA DR
 Intersection:
 DAHLIA DR & DELICATA DR
 Nearest Address:
 5801 DAHLIA DR
 Intersection Quadrant: NW Pedestrian Travel Direction: NA
 Warning Surface: None
 Crosswalk: N Midblock: N Priority Score: 67.5



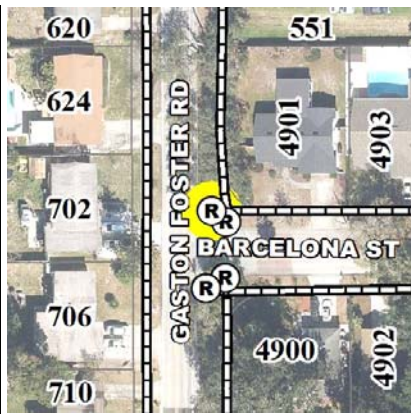
Ramp ID: F008948 Status: Future for Network Completion
 Comm Dist: 2 Neighborhood: Azalea Park
 Street: BROSCHE RD
 Intersection:
 CAROL AVE & BROSCHE RD
 Nearest Address:
 1 CAROL AVE
 Intersection Quadrant: SE Pedestrian Travel Direction: N
 Warning Surface: None
 Crosswalk: N Midblock: N Priority Score: 57.5



Ramp ID: F009515 Status: Future for Network Completion
 Comm Dist: 1 Neighborhood: Northlake Park at Lake Nona
 Street: SILK GRASS DR
 Intersection:
 FENROSE TER & SILK GRASS DR
 Nearest Address:
 10096 FENROSE TER
 Intersection Quadrant: SW Pedestrian Travel Direction: NA
 Warning Surface: None
 Crosswalk: N Midblock: N Priority Score: 20.5



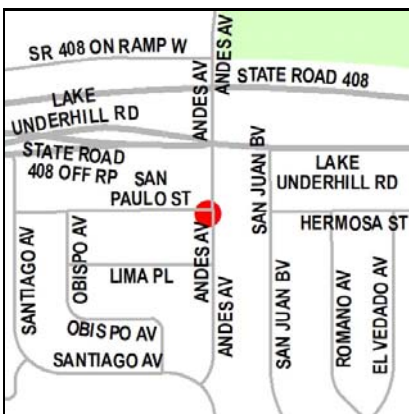
Ramp ID: F009767 Status: Future for Network Completion
 Comm Dist: 2 Neighborhood: The Dovers
 Street: GASTON FOSTER RD
 Intersection:
 BARCELONA ST & GASTON FOSTER RD
 Nearest Address:
 4900 BARCELONA ST
 Intersection Quadrant: SE Pedestrian Travel Direction: W
 Warning Surface: None
 Crosswalk: N Midblock: N Priority Score: 64



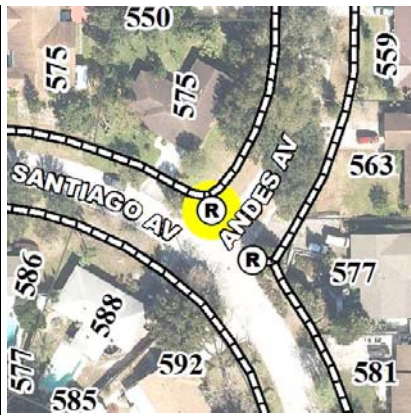
Ramp ID: F009778 Status: Future for Network Completion
 Comm Dist: 2 Neighborhood: The Dovers
 Street: GASTON FOSTER RD
 Intersection:
 BARCELONA ST & GASTON FOSTER RD
 Nearest Address:
 4901 BARCELONA ST
 Intersection Quadrant: NE Pedestrian Travel Direction: W
 Warning Surface: None
 Crosswalk: N Midblock: N Priority Score: 64



Ramp ID: F010011 Status: Future for Network Completion
 Comm Dist: 4 Neighborhood: Colonialtown South
 Street: E AMELIA ST
 Intersection:
 ALTALOMA AVE & E AMELIA ST
 Nearest Address:
 501 ALTALOMA AVE
 Intersection Quadrant: NE Pedestrian Travel Direction: S
 Warning Surface: None
 Crosswalk: N Midblock: N Priority Score: 52.5



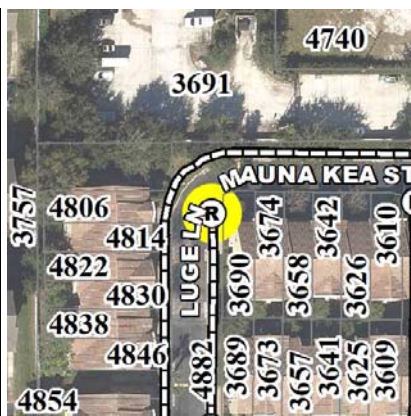
Ramp ID: F010147 Status: Future for Network Completion
 Comm Dist: 2 Neighborhood: Monterey
 Street: ANDES AVE
 Intersection:
 SAN PAULO ST & ANDES AVE
 Nearest Address:
 5270 SAN PAULO ST
 Intersection Quadrant: SW Pedestrian Travel Direction: NA
 Warning Surface: None
 Crosswalk: N Midblock: N Priority Score: 56



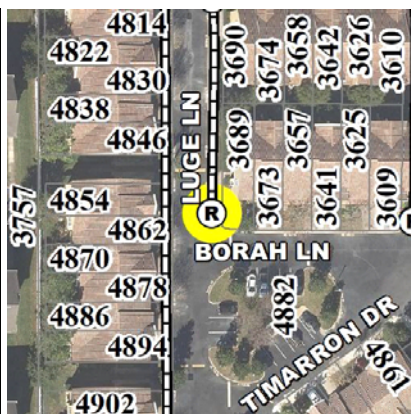
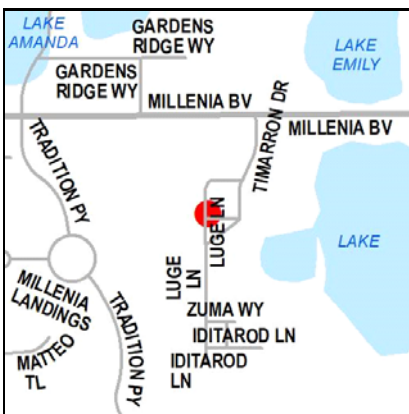
Ramp ID: F010187 Status: Future for Network Completion
 Comm Dist: 2 Neighborhood: Monterey
 Street: SANTIAGO AVE
 Intersection:
 SANTIAGO AVE & ANDES AVE
 Nearest Address:
 575 SANTIAGO AVE
 Intersection Quadrant: N Pedestrian Travel Direction: NA
 Warning Surface: None
 Crosswalk: N Midblock: N Priority Score: 54



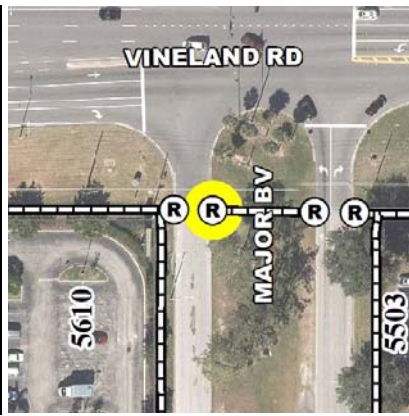
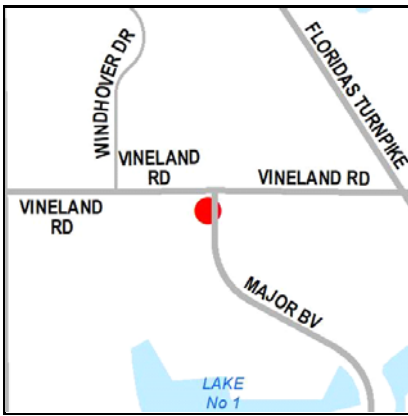
Ramp ID: F010222 Status: Future for Network Completion
 Comm Dist: 2 Neighborhood: Monterey
 Street: SANTIAGO AVE
 Intersection:
 SANTIAGO AVE & ANDES AVE
 Nearest Address:
 577 ANDES AVE
 Intersection Quadrant: E Pedestrian Travel Direction: NA
 Warning Surface: None
 Crosswalk: N Midblock: N Priority Score: 54



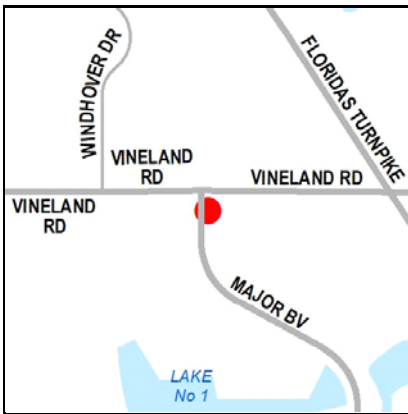
Ramp ID: F011188 Status: Future for Network Completion
 Comm Dist: 4 Neighborhood: Millenia
 Street: LUGE LN
 Intersection:
 MAUNA KEA ST & LUGE LN
 Nearest Address:
 4882 TIMARRON DR
 Intersection Quadrant: E Pedestrian Travel Direction: NA
 Warning Surface: None
 Crosswalk: N Midblock: N Priority Score: 19.5



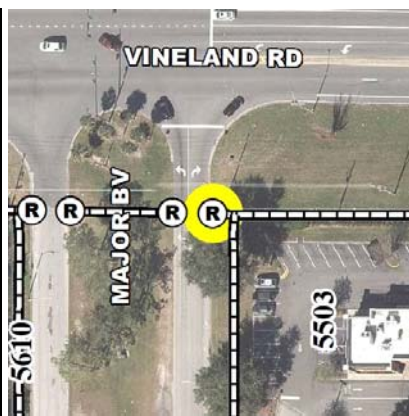
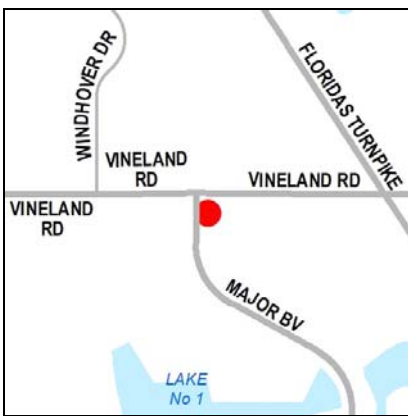
Ramp ID: F011197 Status: Future for Network Completion
 Comm Dist: 4 Neighborhood: Millenia
 Street: LUGE LN
 Intersection:
 BORAH LN & LUGE LN
 Nearest Address:
 4882 TIMARRON DR
 Intersection Quadrant: NE Pedestrian Travel Direction: NA
 Warning Surface: None
 Crosswalk: N Midblock: N Priority Score: 19.5



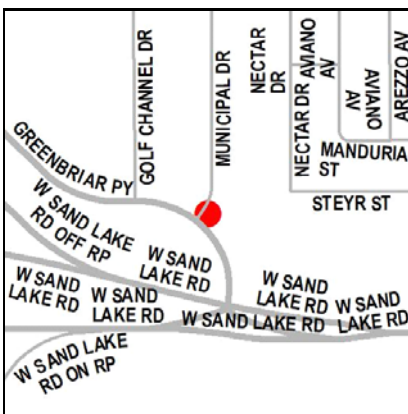
Ramp ID: F011737 Status: Future for Network Completion
 Comm Dist: 6 Neighborhood: Florida Center
 Street: VINELAND RD
 Intersection:
 MAJOR BLVD & VINELAND RD
 Nearest Address:
 5610 VINELAND RD
 Intersection Quadrant: MEDIAN Pedestrian Travel Direction: W
 Warning Surface: None
 Crosswalk: N Midblock: N Priority Score: 53



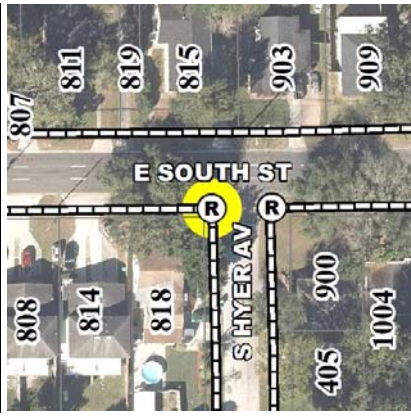
Ramp ID: F011739 Status: Future for Network Completion
 Comm Dist: 6 Neighborhood: Florida Center
 Street: VINELAND RD
 Intersection:
 MAJOR BLVD & VINELAND RD
 Nearest Address:
 5503 MAJOR BLVD
 Intersection Quadrant: MEDIAN Pedestrian Travel Direction: E
 Warning Surface: None
 Crosswalk: N Midblock: N Priority Score: 53



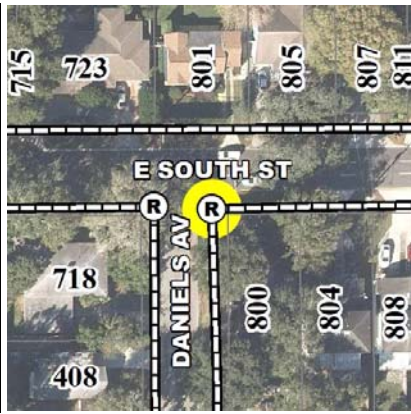
Ramp ID: F011742 Status: Future for Network Completion
 Comm Dist: 6 Neighborhood: Florida Center
 Street: VINELAND RD
 Intersection:
 MAJOR BLVD & VINELAND RD
 Nearest Address:
 5503 MAJOR BLVD
 Intersection Quadrant: SE Pedestrian Travel Direction: NA
 Warning Surface: None
 Crosswalk: N Midblock: N Priority Score: 53



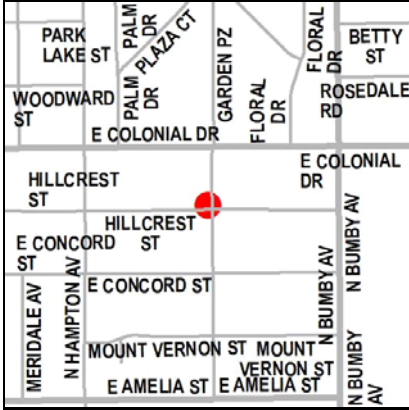
Ramp ID: F012826 Status: Future for Network Completion
 Comm Dist: 6 Neighborhood: Florida Center
 Street: GREENBRIAR PKWY
 Intersection:
 MUNICIPAL DR & GREENBRIAR PKWY
 Nearest Address:
 7500 MUNICIPAL DR
 Intersection Quadrant: N Pedestrian Travel Direction: NA
 Warning Surface: None
 Crosswalk: N Midblock: N Priority Score: 66.5



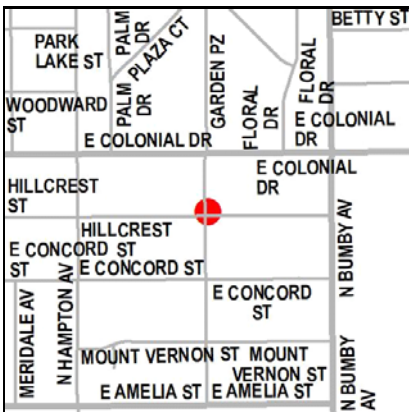
Ramp ID: F013026 Status: Future for Network Completion
 Comm Dist: 4 Neighborhood: Thornton Park
 Street: E SOUTH ST
 Intersection:
 E SOUTH ST & S HYER AVE
 Nearest Address:
 818 E SOUTH ST
 Intersection Quadrant: SW Pedestrian Travel Direction:
 Warning Surface: None
 Crosswalk: N Midblock: N Priority Score: 66



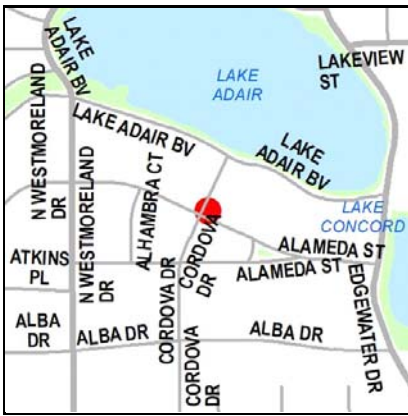
Ramp ID: F013028 Status: Future for Network Completion
 Comm Dist: 4 Neighborhood: Thornton Park
 Street: E SOUTH ST
 Intersection:
 E SOUTH ST & DANIELS AVE
 Nearest Address:
 800 E SOUTH ST
 Intersection Quadrant: SE Pedestrian Travel Direction:
 Warning Surface: None
 Crosswalk: N Midblock: N Priority Score: 66.5



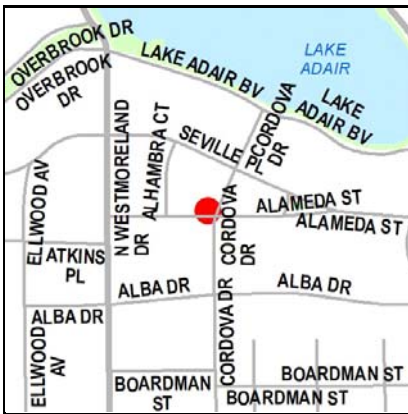
Ramp ID: F013075 Status: Future for Network Completion
 Comm Dist: 4 Neighborhood: Colonialtown South
 Street: N HILLSIDE AVE
 Intersection:
 N HILLSIDE AVE & HILLCREST ST
 Nearest Address:
 2122 E COLONIAL DR
 Intersection Quadrant: NW Pedestrian Travel Direction:
 Warning Surface: None
 Crosswalk: N Midblock: N Priority Score: 71.5



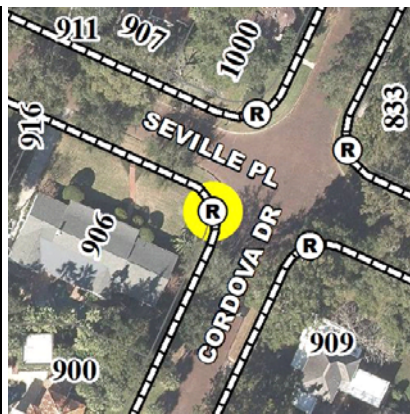
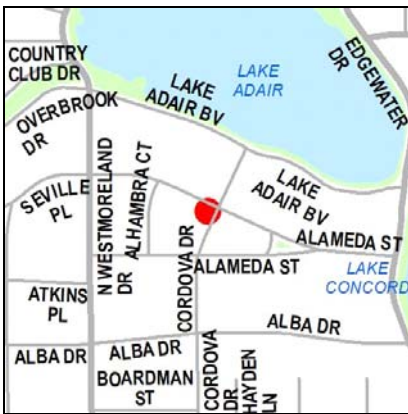
Ramp ID: F013077 Status: Future for Network Completion
 Comm Dist: 4 Neighborhood: Colonialtown South
 Street: N HILLSIDE AVE
 Intersection:
 N HILLSIDE AVE & HILLCREST ST
 Nearest Address:
 2203 HILLCREST ST
 Intersection Quadrant: NE Pedestrian Travel Direction:
 Warning Surface: None
 Crosswalk: N Midblock: N Priority Score: 71.5



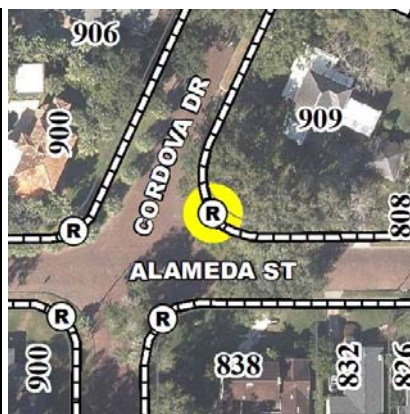
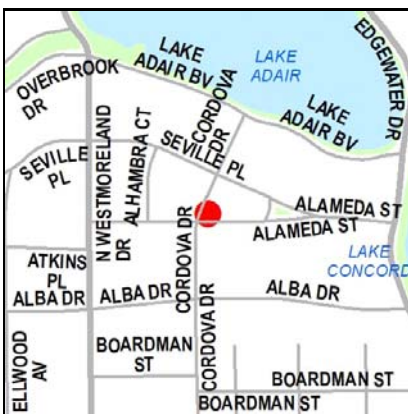
Ramp ID: F013244 Status: Future for Network Completion
 Comm Dist: 3 Neighborhood: College Park
 Street: CORDOVA DR
 Intersection:
 SEVILLE PL & CORDOVA DR
 Nearest Address:
 833 SEVILLE PL
 Intersection Quadrant: E Pedestrian Travel Direction: NA
 Warning Surface: None
 Crosswalk: N Midblock: N Priority Score: 53.5



Ramp ID: F013251 Status: Future for Network Completion
 Comm Dist: 3 Neighborhood: College Park
 Street: ALAMEDA ST
 Intersection:
 ALAMEDA ST & CORDOVA DR
 Nearest Address:
 900 CORDOVA DR
 Intersection Quadrant: NW Pedestrian Travel Direction: NA
 Warning Surface: None
 Crosswalk: N Midblock: N Priority Score: 49.5



Ramp ID: F013259 Status: Future for Network Completion
 Comm Dist: 3 Neighborhood: College Park
 Street: CORDOVA DR
 Intersection:
 SEVILLE PL & CORDOVA DR
 Nearest Address:
 906 SEVILLE PL
 Intersection Quadrant: W Pedestrian Travel Direction: NA
 Warning Surface: None
 Crosswalk: N Midblock: N Priority Score: 49.5



Ramp ID: F013315 Status: Future for Network Completion
 Comm Dist: 3 Neighborhood: College Park
 Street: ALAMEDA ST
 Intersection:
 ALAMEDA ST & CORDOVA DR
 Nearest Address:
 909 CORDOVA DR
 Intersection Quadrant: NE Pedestrian Travel Direction: NA
 Warning Surface: None
 Crosswalk: N Midblock: N Priority Score: 49.5



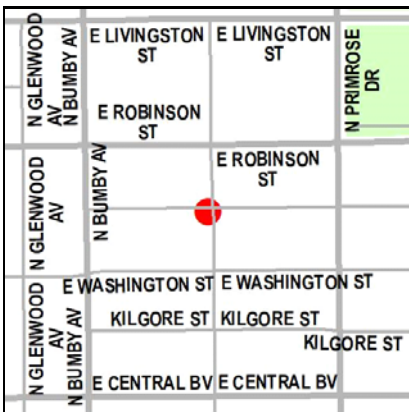
Ramp ID: F013323 Status: Future for Network Completion
 Comm Dist: 3 Neighborhood: College Park
 Street: CORDOVA DR
 Intersection:
 SEVILLE PL & CORDOVA DR
 Nearest Address:
 909 CORDOVA DR
 Intersection Quadrant: S Pedestrian Travel Direction: NA
 Warning Surface: None
 Crosswalk: N Midblock: N Priority Score: 49.5



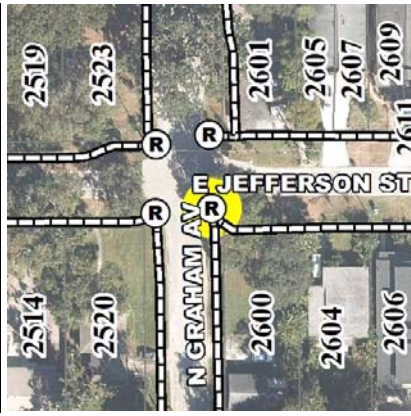
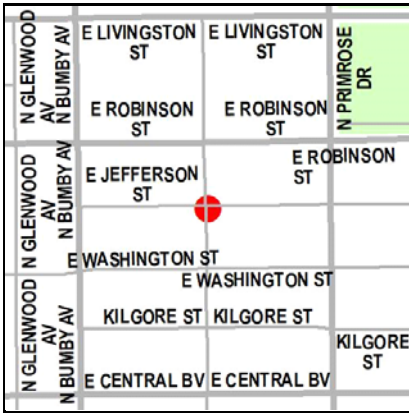
Ramp ID: F013622 Status: Future for Network Completion
 Comm Dist: 3 Neighborhood: Park Lake/Highland
 Street: LAUREL AVE
 Intersection:
 TERRACE BV & LAUREL AV
 Nearest Address:
 728 TERRACE BLVD
 Intersection Quadrant: E Pedestrian Travel Direction: NA
 Warning Surface: None
 Crosswalk: N Midblock: N Priority Score: 63



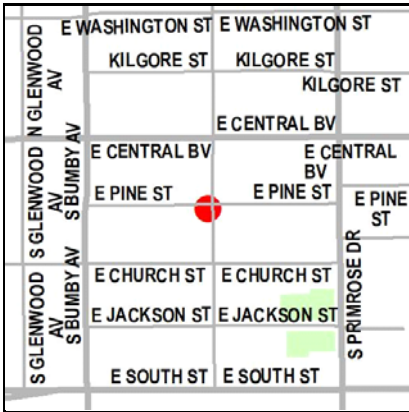
Ramp ID: F013666 Status: Future for Network Completion
 Comm Dist: 3 Neighborhood: College Park
 Street: CORDOVA DR
 Intersection:
 SEVILLE PL & CORDOVA DR
 Nearest Address:
 1000 CORDOVA DR
 Intersection Quadrant: N Pedestrian Travel Direction: NA
 Warning Surface: None
 Crosswalk: N Midblock: N Priority Score: 49.5



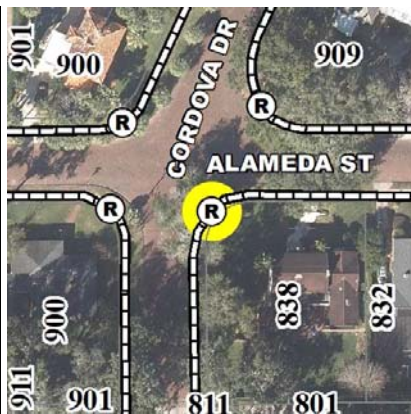
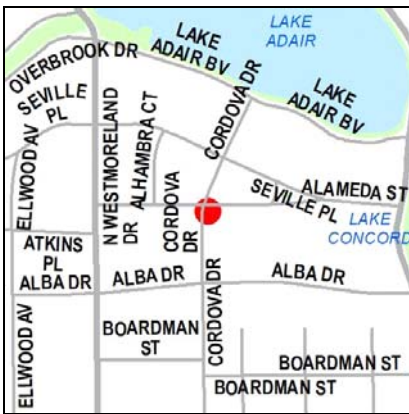
Ramp ID: F013864 Status: Future for Network Completion
 Comm Dist: 4 Neighborhood: Milk District
 Street: E JEFFERSON ST
 Intersection:
 E JEFFERSON ST & N GRAHAM AVE
 Nearest Address:
 2520 E JEFFERSON ST
 Intersection Quadrant: SW Pedestrian Travel Direction: NA
 Warning Surface: None
 Crosswalk: N Midblock: N Priority Score: 62.5



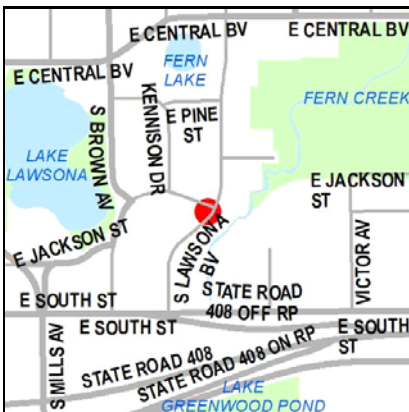
Ramp ID: F013866 Status: Future for Network Completion
 Comm Dist: 4 Neighborhood: Milk District
 Street: E JEFFERSON ST
 Intersection:
 E JEFFERSON ST & N GRAHAM AVE
 Nearest Address:
 2600 E JEFFERSON ST
 Intersection Quadrant: SE Pedestrian Travel Direction: NA
 Warning Surface: None
 Crosswalk: N Midblock: N Priority Score: 65.5



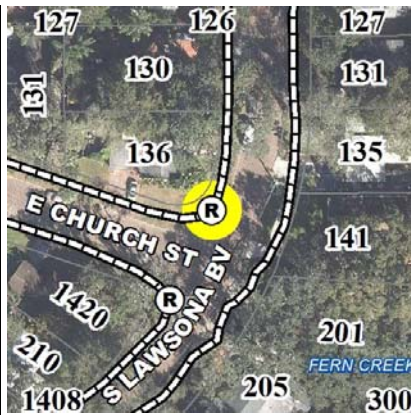
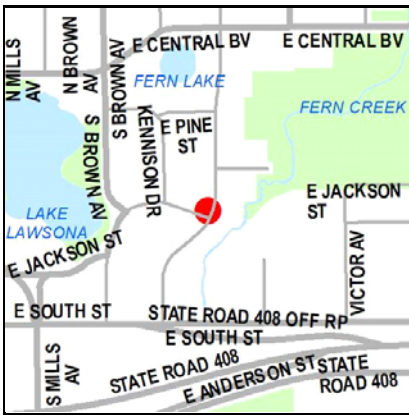
Ramp ID: F013889 Status: Future for Network Completion
 Comm Dist: 4 Neighborhood: Milk District
 Street: S GRAHAM AVE
 Intersection:
 S GRAHAM AVE & E PINE ST
 Nearest Address:
 101 S BUMBY AVE
 Intersection Quadrant: SW Pedestrian Travel Direction:
 Warning Surface: None
 Crosswalk: N Midblock: N Priority Score: 77.5



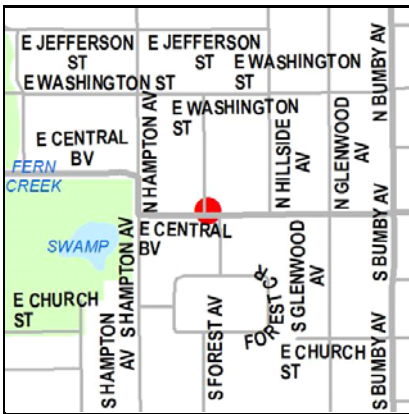
Ramp ID: F014033 Status: Future for Network Completion
 Comm Dist: 3 Neighborhood: College Park
 Street: ALAMEDA ST
 Intersection:
 ALAMEDA ST & CORDOVA DR
 Nearest Address:
 838 ALAMEDA ST
 Intersection Quadrant: SE Pedestrian Travel Direction: NA
 Warning Surface: None
 Crosswalk: N Midblock: N Priority Score: 54.5



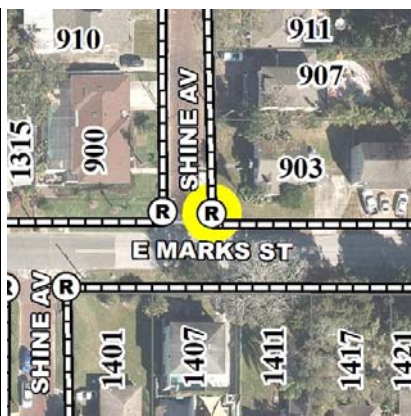
Ramp ID: F014036 Status: Future for Network Completion
 Comm Dist: 4 Neighborhood: Lawsona/Fern Creek
 Street: S LAWSONA BLVD
 Intersection:
 S LAWSONA BLVD & E CHURCH ST
 Nearest Address:
 1420 E CHURCH ST
 Intersection Quadrant: W Pedestrian Travel Direction:
 Warning Surface: None
 Crosswalk: N Midblock: N Priority Score: 67.5



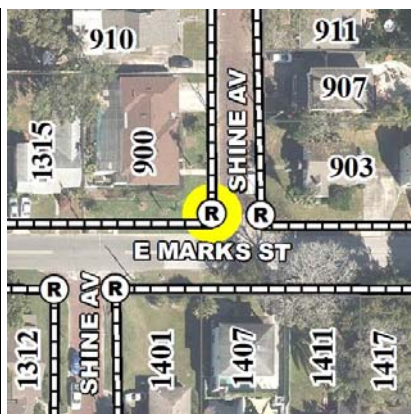
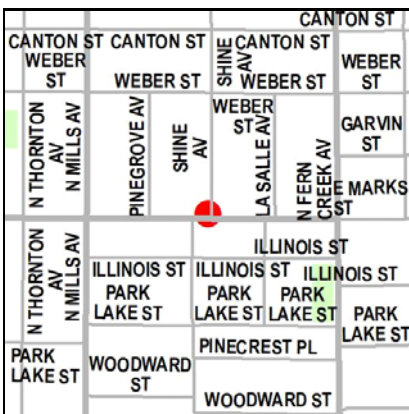
Ramp ID: F014037 Status: Future for Network Completion
 Comm Dist: 4 Neighborhood: Lawsons/Fern Creek
 Street: S LAWSONA BLVD
 Intersection:
 S LAWSONA BLVD & E CHURCH ST
 Nearest Address:
 136 S LAWSONA BLVD
 Intersection Quadrant: N Pedestrian Travel Direction:
 Warning Surface: None
 Crosswalk: N Midblock: N Priority Score: 69



Ramp ID: F014084 Status: Future for Network Completion
 Comm Dist: 4 Neighborhood: Lawsons/Fern Creek
 Street: E CENTRAL BLVD
 Intersection:
 N FOREST AVE & E CENTRAL BLVD
 Nearest Address:
 1 N FOREST AVE
 Intersection Quadrant: NE Pedestrian Travel Direction:
 Warning Surface: None
 Crosswalk: N Midblock: N Priority Score: 80.5



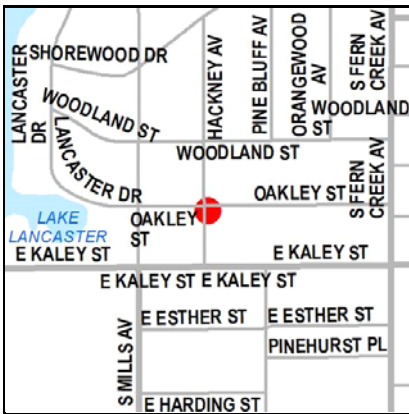
Ramp ID: F014127 Status: Future for Network Completion
 Comm Dist: 4 Neighborhood: Colonialtown North
 Street: E MARKS ST
 Intersection:
 E MARKS ST & SHINE AV
 Nearest Address:
 903 N SHINE AVE
 Intersection Quadrant: NE Pedestrian Travel Direction: NA
 Warning Surface: None
 Crosswalk: N Midblock: N Priority Score: 69



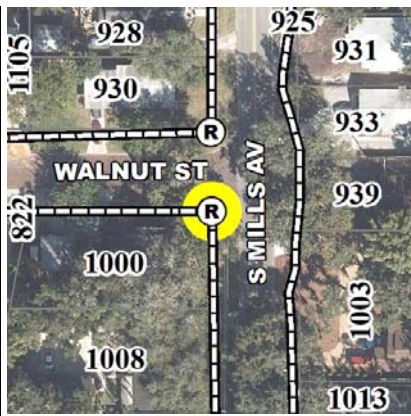
Ramp ID: F014139 Status: Future for Network Completion
 Comm Dist: 4 Neighborhood: Colonialtown North
 Street: E MARKS ST
 Intersection:
 E MARKS ST & SHINE AV
 Nearest Address:
 900 N SHINE AVE
 Intersection Quadrant: NW Pedestrian Travel Direction: NA
 Warning Surface: None
 Crosswalk: N Midblock: N Priority Score: 69



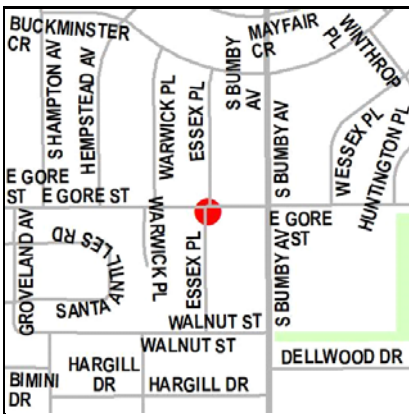
Ramp ID: F014172 Status: Future for Network Completion
 Comm Dist: 4 Neighborhood: Lawsons/Fern Creek
 Street: THORNTON LN
 Intersection:
 THORNTON LN & HARWELL ST
 Nearest Address:
 220 THORNTON LN
 Intersection Quadrant: NW Pedestrian Travel Direction:
 Warning Surface: None
 Crosswalk: N Midblock: N Priority Score: 60



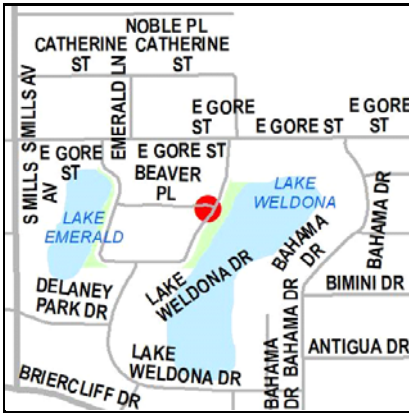
Ramp ID: F014388 Status: Future for Network Completion
 Comm Dist: 4 Neighborhood: Lancaster Park
 Street: OAKLEY ST
 Intersection:
 OAKLEY ST & HACKNEY AVE
 Nearest Address:
 1300 OAKLEY ST
 Intersection Quadrant: SE Pedestrian Travel Direction:
 Warning Surface: None
 Crosswalk: N Midblock: N Priority Score: 58



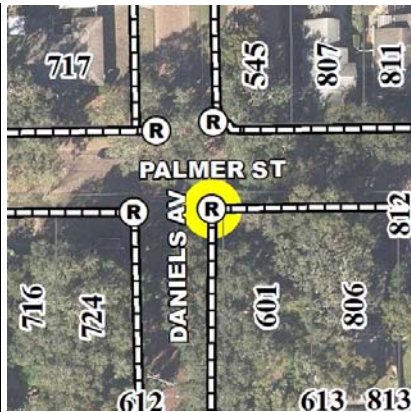
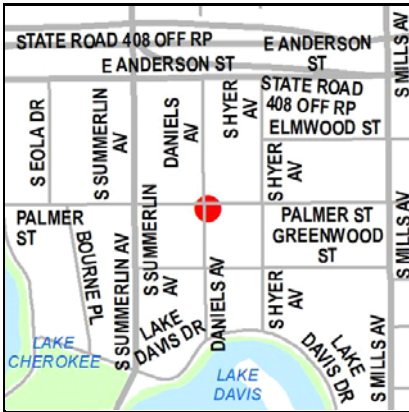
Ramp ID: F014734 Status: Future for Network Completion
 Comm Dist: 4 Neighborhood: Lake Davis/Greenwood
 Street: S MILLS AVE
 Intersection:
 S MILLS AVE & WALNUT ST
 Nearest Address:
 1000 S MILLS AVE
 Intersection Quadrant: SW Pedestrian Travel Direction:
 Warning Surface: None
 Crosswalk: N Midblock: N Priority Score: 69



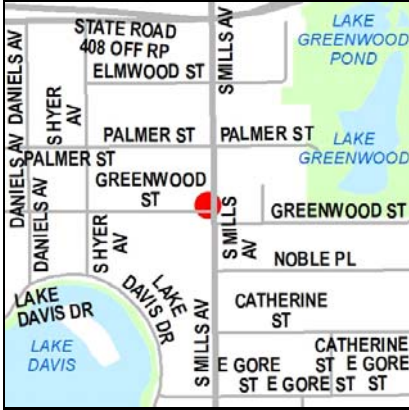
Ramp ID: F014779 Status: Future for Network Completion
 Comm Dist: 4 Neighborhood: Lake Como
 Street: E GORE ST
 Intersection:
 E GORE ST & ESSEX PL
 Nearest Address:
 2308 E GORE ST
 Intersection Quadrant: SE Pedestrian Travel Direction:
 Warning Surface: None
 Crosswalk: N Midblock: N Priority Score: 80



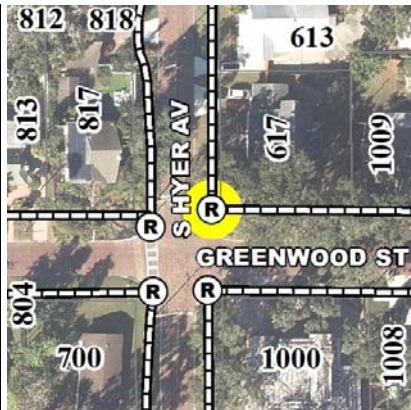
Ramp ID: F014788 Status: Future for Network Completion
 Comm Dist: 4 Neighborhood: Lake Weldona
 Street: LAKE WELDONA DR
 Intersection:
 LAKE WELDONA DR & BEAVER PL
 Nearest Address:
 1000 LAKE WELDONA DR
 Intersection Quadrant: SW Pedestrian Travel Direction:
 Warning Surface: None
 Crosswalk: N Midblock: N Priority Score: 51



Ramp ID: F015028 Status: Future for Network Completion
 Comm Dist: 4 Neighborhood: Lake Davis/Greenwood
 Street: PALMER ST
 Intersection:
 PALMER ST & DANIELS AVE
 Nearest Address:
 601 DANIELS AVE
 Intersection Quadrant: SE Pedestrian Travel Direction:
 Warning Surface: None
 Crosswalk: N Midblock: N Priority Score: 60.5



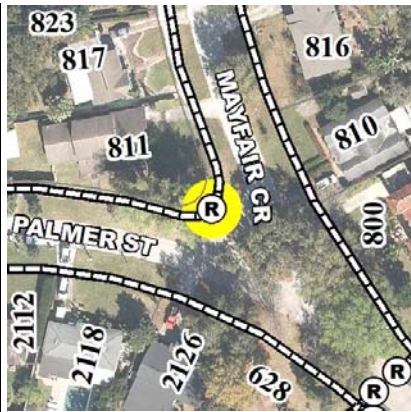
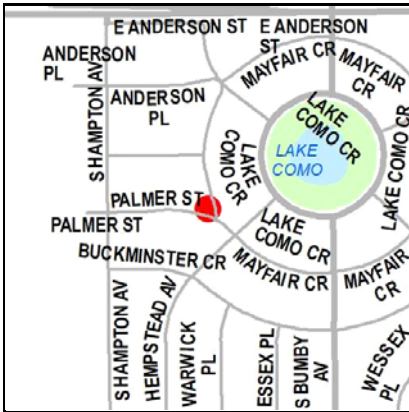
Ramp ID: F015033 Status: Future for Network Completion
 Comm Dist: 4 Neighborhood: Lake Davis/Greenwood
 Street: S MILLS AVE
 Intersection:
 GREENWOOD ST & S MILLS AVE
 Nearest Address:
 612 S MILLS AVE
 Intersection Quadrant: NW Pedestrian Travel Direction:
 Warning Surface: None
 Crosswalk: N Midblock: N Priority Score: 70.5



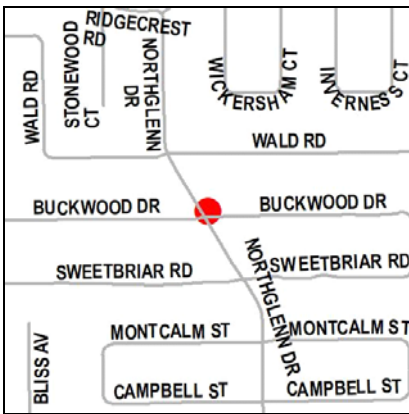
Ramp ID: F015035 Status: Future for Network Completion
 Comm Dist: 4 Neighborhood: Lake Davis/Greenwood
 Street: GREENWOOD ST
 Intersection:
 GREENWOOD ST & S HYER AVE
 Nearest Address:
 617 S HYER AVE
 Intersection Quadrant: NE Pedestrian Travel Direction: NA
 Warning Surface: None
 Crosswalk: N Midblock: N Priority Score: 63



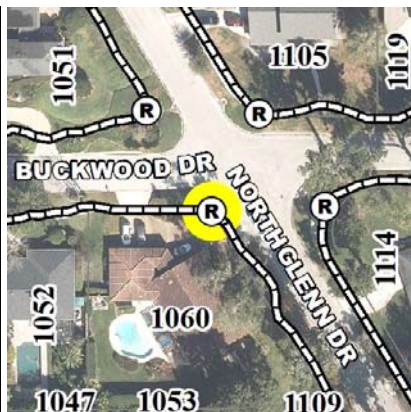
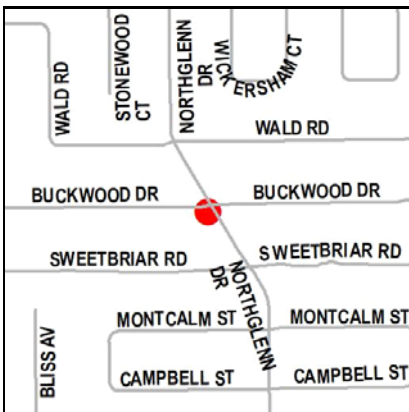
Ramp ID: F015071 Status: Future for Network Completion
 Comm Dist: 4 Neighborhood: Lake Davis/Greenwood
 Street: PALMER ST
 Intersection:
 PALMER ST & DANIELS AVE
 Nearest Address:
 545 DANIELS AVE
 Intersection Quadrant: NE Pedestrian Travel Direction: NA
 Warning Surface: None
 Crosswalk: N Midblock: N Priority Score: 58



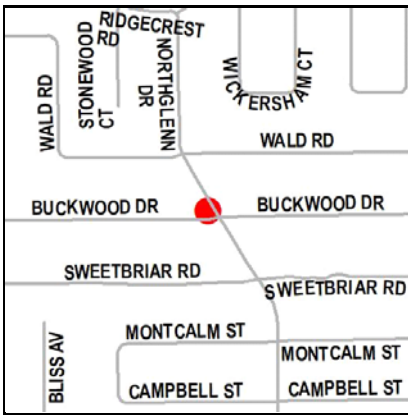
Ramp ID: F015089 Status: Future for Network Completion
 Comm Dist: 4 Neighborhood: Lake Como
 Street: MAYFAIR CIR
 Intersection:
 MAYFAIR CIR & PALMER ST
 Nearest Address:
 811 MAYFAIR CIR
 Intersection Quadrant: NW Pedestrian Travel Direction:
 Warning Surface: None
 Crosswalk: N Midblock: N Priority Score: 66.5



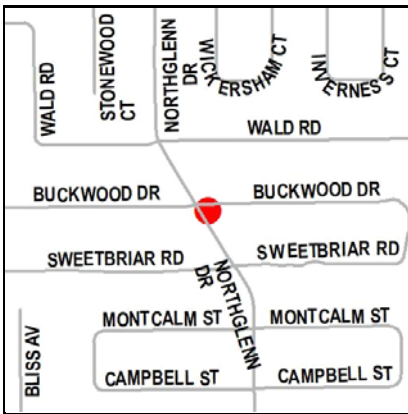
Ramp ID: F015253 Status: Future for Network Completion
 Comm Dist: 4 Neighborhood: Southern Oaks
 Street: BUCKWOOD DR
 Intersection:
 BUCKWOOD DR & NORTHGLENN DR
 Nearest Address:
 1105 BUCKWOOD DR
 Intersection Quadrant: NE Pedestrian Travel Direction: NA
 Warning Surface: None
 Crosswalk: N Midblock: N Priority Score: 50.5



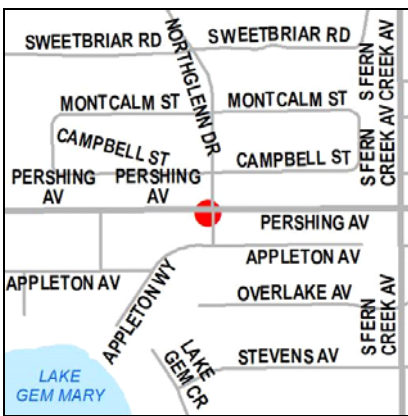
Ramp ID: F015255 Status: Future for Network Completion
 Comm Dist: 4 Neighborhood: Southern Oaks
 Street: BUCKWOOD DR
 Intersection:
 BUCKWOOD DR & NORTHGLENN DR
 Nearest Address:
 1060 BUCKWOOD DR
 Intersection Quadrant: SW Pedestrian Travel Direction: NA
 Warning Surface: None
 Crosswalk: N Midblock: N Priority Score: 36



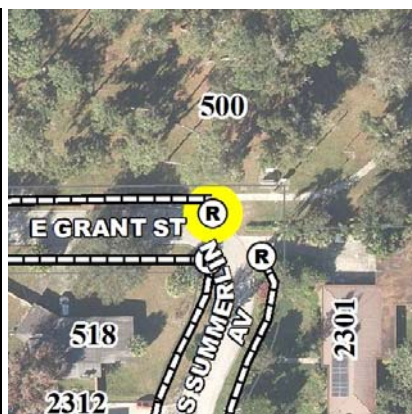
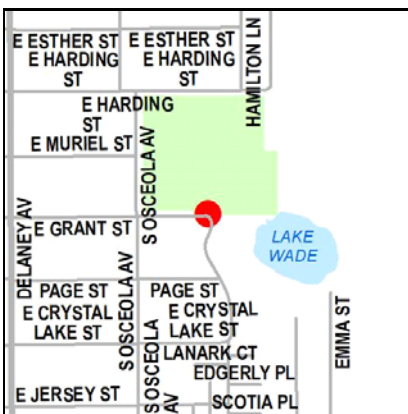
Ramp ID: F015256 Status: Future for Network Completion
 Comm Dist: 4 Neighborhood: Southern Oaks
 Street: BUCKWOOD DR
 Intersection:
 BUCKWOOD DR & NORTHGLENN DR
 Nearest Address:
 1051 BUCKWOOD DR
 Intersection Quadrant: NW Pedestrian Travel Direction: NA
 Warning Surface: None
 Crosswalk: N Midblock: N Priority Score: 36



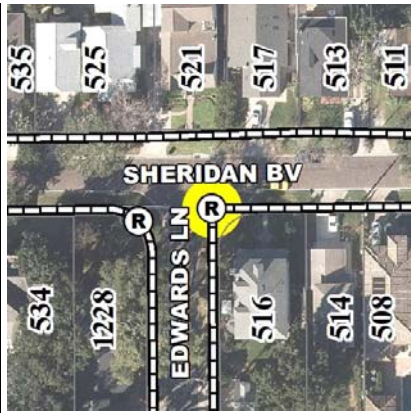
Ramp ID: F015258 Status: Future for Network Completion
 Comm Dist: 4 Neighborhood: Southern Oaks
 Street: BUCKWOOD DR
 Intersection:
 BUCKWOOD DR & NORTHGLENN DR
 Nearest Address:
 1114 BUCKWOOD DR
 Intersection Quadrant: SE Pedestrian Travel Direction: NA
 Warning Surface: None
 Crosswalk: N Midblock: N Priority Score: 50.5



Ramp ID: F015326 Status: Future for Network Completion
 Comm Dist: 4 Neighborhood: Southern Oaks
 Street: PERSHING AVE
 Intersection:
 NORTHGLENN DR & PERSHING AVE
 Nearest Address:
 1143 APPLETON AVE
 Intersection Quadrant: SW Pedestrian Travel Direction:
 Warning Surface: None
 Crosswalk: N Midblock: N Priority Score: 42



Ramp ID: F015849 Status: Future for Network Completion
 Comm Dist: 4 Neighborhood: Wadeview Park
 Street: E GRANT ST
 Intersection:
 E GRANT ST & S SUMMERLIN AVE
 Nearest Address:
 500 E HARDING ST
 Intersection Quadrant: NW Pedestrian Travel Direction:
 Warning Surface: None
 Crosswalk: N Midblock: N Priority Score: 58.5



Ramp ID: F016190 Status: Future for Network Completion
 Comm Dist: 3 Neighborhood: College Park
 Street: EDWARDS LN
 Intersection:
 EDWARDS LN & SHERIDAN BV
 Nearest Address:
 516 SHERIDAN BLVD
 Intersection Quadrant: SE Pedestrian Travel Direction: NA
 Warning Surface: None
 Crosswalk: N Midblock: N Priority Score: 47



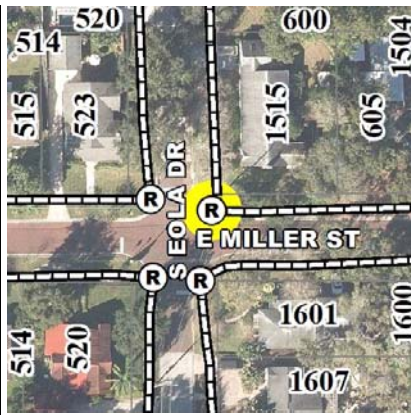
Ramp ID: F016201 Status: Future for Network Completion
 Comm Dist: 4 Neighborhood: South Orange
 Street: TAYLOR AVE
 Intersection:
 TAYLOR AVE & W JERSEY ST
 Nearest Address:
 20 W JERSEY ST
 Intersection Quadrant: SE Pedestrian Travel Direction:
 Warning Surface: None
 Crosswalk: N Midblock: N Priority Score: 57



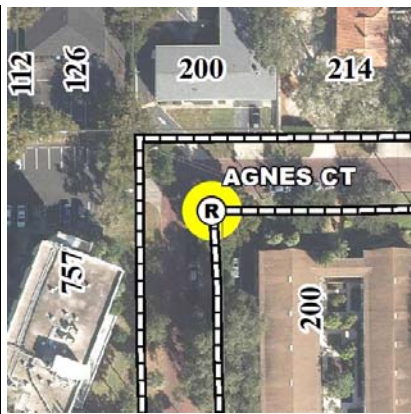
Ramp ID: F016454 Status: Future for Network Completion
 Comm Dist: 3 Neighborhood: College Park
 Street: EASTIN AVE
 Intersection:
 EASTIN AV & SHERIDAN BV
 Nearest Address:
 1300 EASTIN AVE
 Intersection Quadrant: NW Pedestrian Travel Direction: NA
 Warning Surface: None
 Crosswalk: N Midblock: N Priority Score: 63



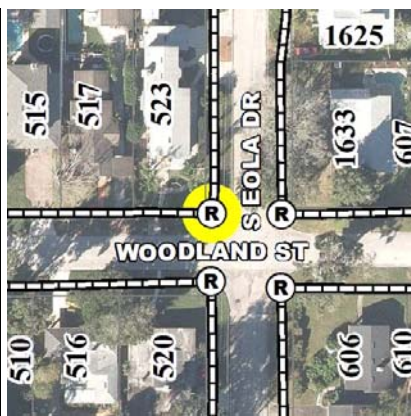
Ramp ID: F016508 Status: Future for Network Completion
 Comm Dist: 4 Neighborhood: South Orange
 Street: PENNSYLVANIA ST
 Intersection:
 PENNSYLVANIA ST & COOK AVE
 Nearest Address:
 1801 COOK AVE
 Intersection Quadrant: SE Pedestrian Travel Direction:
 Warning Surface: None
 Crosswalk: N Midblock: N Priority Score: 56.5



Ramp ID: F017031 Status: Future for Network Completion
 Comm Dist: 4 Neighborhood: Delaney Park
 Street: S EOLA DR
 Intersection:
 S EOLA DR & E MILLER ST
 Nearest Address:
 1515 S EOLA DR
 Intersection Quadrant: NE Pedestrian Travel Direction:
 Warning Surface: None
 Crosswalk: N Midblock: N Priority Score: 51



Ramp ID: F017100 Status: Future for Network Completion
 Comm Dist: 4 Neighborhood: Lake Cherokee
 Street: AGNES CT
 Intersection:
 AGNES CT & PARKING LOT
 Nearest Address:
 200 AGNES CT
 Intersection Quadrant: SE Pedestrian Travel Direction:
 Warning Surface: None
 Crosswalk: N Midblock: N Priority Score: 64



Ramp ID: F017110 Status: Future for Network Completion
 Comm Dist: 4 Neighborhood: Delaney Park
 Street: S EOLA DR
 Intersection:
 S EOLA DR & WOODLAND ST
 Nearest Address:
 523 WOODLAND ST
 Intersection Quadrant: NW Pedestrian Travel Direction:
 Warning Surface: None
 Crosswalk: N Midblock: N Priority Score: 51



Ramp ID: F017157 Status: Future for Network Completion
 Comm Dist: 4 Neighborhood: South Division
 Street: COLUMBIA ST
 Intersection:
 COLUMBIA ST & ATLANTA AVE
 Nearest Address:
 1213 S DIVISION AVE
 Intersection Quadrant: SW Pedestrian Travel Direction:
 Warning Surface: None
 Crosswalk: N Midblock: N Priority Score: 74



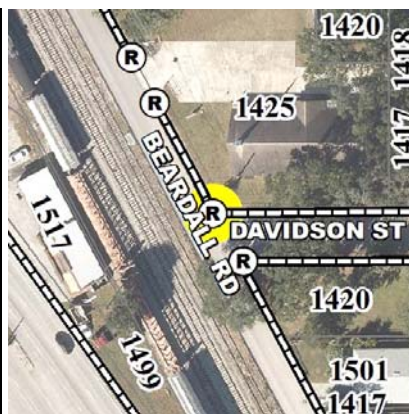
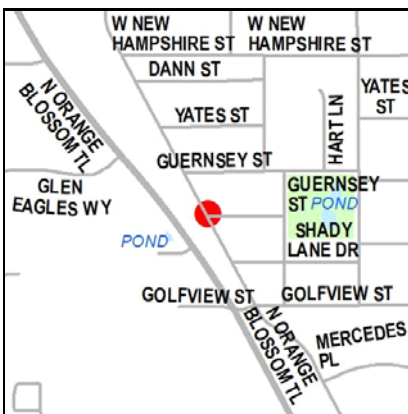
Ramp ID: F017282 Status: Future for Network Completion
 Comm Dist: 3 Neighborhood: Lake Formosa
 Street: HAVEN DR
 Intersection:
 S LAKE FORMOSA DR & HAVEN DR
 Nearest Address:
 1720 HAVEN DR
 Intersection Quadrant: SW Pedestrian Travel Direction: NA
 Warning Surface: None
 Crosswalk: N Midblock: N Priority Score: 63



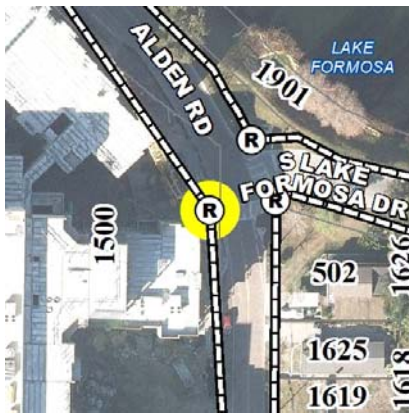
Ramp ID: F017377 Status: Future for Network Completion
 Comm Dist: 3 Neighborhood: Lake Formosa
 Street: ASHER LN
 Intersection:
 S LAKE FORMOSA DR & ASHER LN
 Nearest Address:
 620 S LAKE FORMOSA DR
 Intersection Quadrant: SE Pedestrian Travel Direction: NA
 Warning Surface: None
 Crosswalk: N Midblock: N Priority Score: 57.5



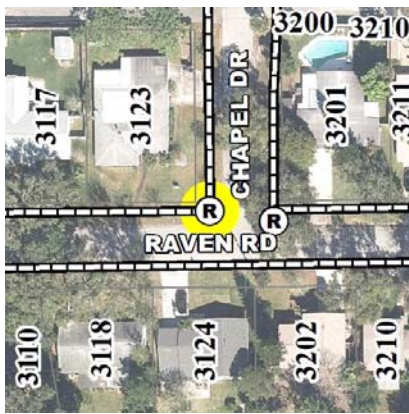
Ramp ID: F017388 Status: Future for Network Completion
 Comm Dist: 3 Neighborhood: Lake Formosa
 Street: ASHER LN
 Intersection:
 S LAKE FORMOSA DR & ASHER LN
 Nearest Address:
 610 S LAKE FORMOSA DR
 Intersection Quadrant: SW Pedestrian Travel Direction: NA
 Warning Surface: None
 Crosswalk: N Midblock: N Priority Score: 57.5



Ramp ID: F018000 Status: Future for Network Completion
 Comm Dist: 3 Neighborhood: College Park
 Street: BEARDALL RD
 Intersection:
 DAVIDSON ST & BEARDALL RD
 Nearest Address:
 1425 DAVIDSON ST
 Intersection Quadrant: NE Pedestrian Travel Direction: NA
 Warning Surface: None
 Crosswalk: N Midblock: N Priority Score: 54.5



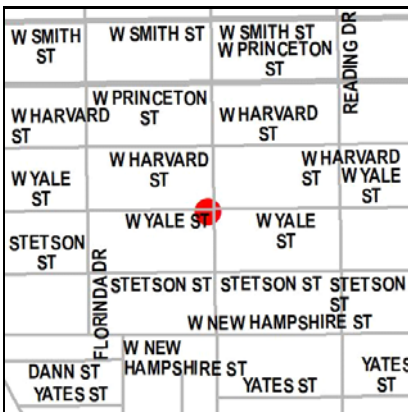
Ramp ID: F018057 Status: Future for Network Completion
 Comm Dist: 3 Neighborhood: Lake Formosa
 Street: PHILADELPHIA AVE
 Intersection:
 S LAKE FORMOSA DR & PHILADELPHIA AV
 Nearest Address:
 1701 ALDEN RD
 Intersection Quadrant: SW Pedestrian Travel Direction: W
 Warning Surface: None
 Crosswalk: Y Midblock: N Priority Score: 55.5



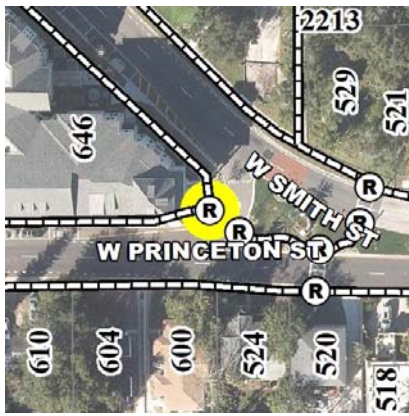
Ramp ID: F018337 Status: Future for Network Completion
 Comm Dist: 3 Neighborhood: Audubon Park
 Street: CHAPEL DR
 Intersection:
 CHAPEL DR & RAVEN RD
 Nearest Address:
 3123 RAVEN RD
 Intersection Quadrant: NW Pedestrian Travel Direction: NA
 Warning Surface: None
 Crosswalk: N Midblock: N Priority Score: 73.5



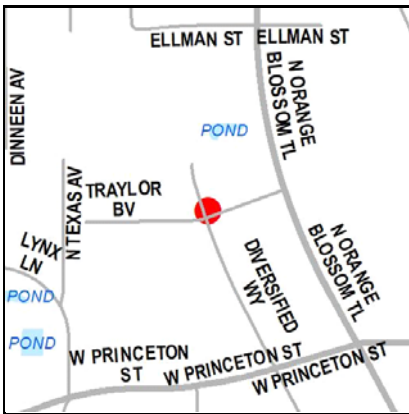
Ramp ID: F018457 Status: Future for Network Completion
 Comm Dist: 3 Neighborhood: Lake Formosa
 Street: FERRIS AVE
 Intersection:
 S LAKE FORMOSA DR & FERRIS AV
 Nearest Address:
 640 S LAKE FORMOSA DR
 Intersection Quadrant: SW Pedestrian Travel Direction: NA
 Warning Surface: None
 Crosswalk: N Midblock: N Priority Score: 59



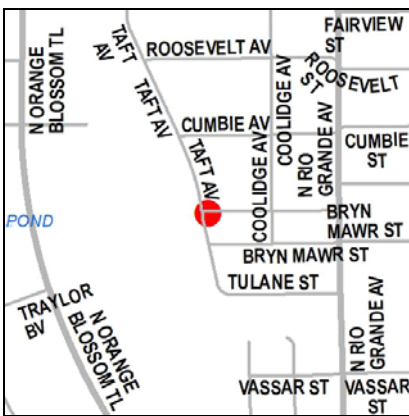
Ramp ID: F018852 Status: Future for Network Completion
 Comm Dist: 3 Neighborhood: College Park
 Street: NORTHUMBERLAND AVE
 Intersection:
 W YALE ST & NORTHUMBERLAND AV
 Nearest Address:
 1302 W YALE ST
 Intersection Quadrant: SW Pedestrian Travel Direction: N
 Warning Surface: None
 Crosswalk: N Midblock: N Priority Score: 45



Ramp ID: F019267 Status: Future for Network Completion
 Comm Dist: 3 Neighborhood: College Park
 Street: W SMITH ST
 Intersection:
 W SMITH ST & W PRINCETON ST
 Nearest Address:
 646 W SMITH ST
 Intersection Quadrant: NW Pedestrian Travel Direction: E
 Warning Surface: None
 Crosswalk: Y Midblock: N Priority Score: 75



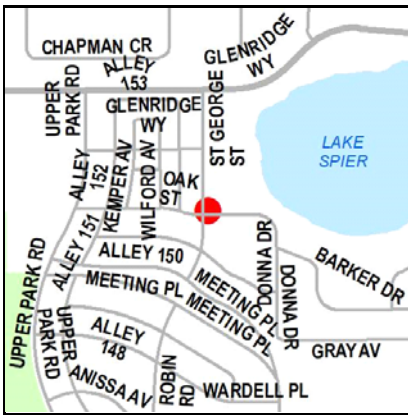
Ramp ID: F019736 Status: Future for Network Completion
 Comm Dist: 3 Neighborhood: Princeton/Silver Star
 Street: DIVERSIFIED WAY
 Intersection:
 TRAYLOR BV & DIVERSIFIED WY
 Nearest Address:
 1831 TRAYLOR ST
 Intersection Quadrant: N Pedestrian Travel Direction: NA
 Warning Surface: None
 Crosswalk: N Midblock: N Priority Score: 48.5



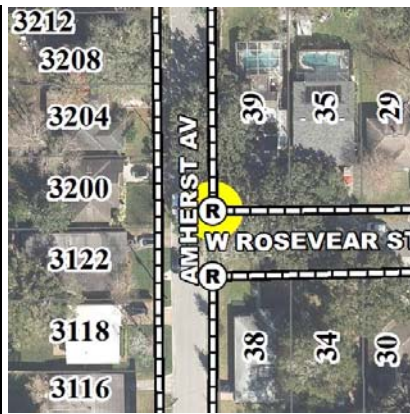
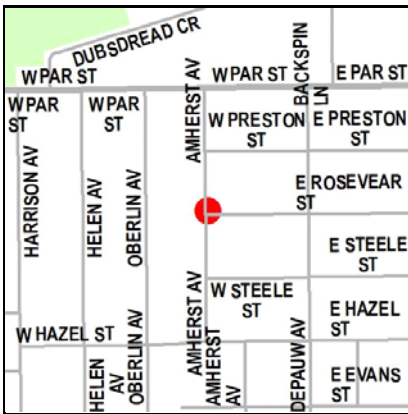
Ramp ID: F019867 Status: Future for Network Completion
 Comm Dist: 3 Neighborhood: College Park
 Street: TAFT AVE
 Intersection:
 TAFT AV & WILSON AV
 Nearest Address:
 1615 BRYN MAWR ST
 Intersection Quadrant: SE Pedestrian Travel Direction: NA
 Warning Surface: None
 Crosswalk: N Midblock: N Priority Score: 58



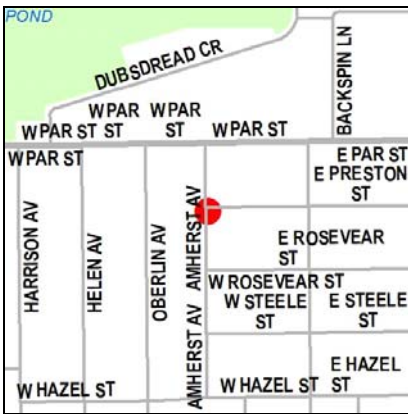
Ramp ID: F020163 Status: Future for Network Completion
 Comm Dist: 3 Neighborhood: College Park
 Street: AMHERST AVE
 Intersection:
 AMHERST AV & W KING ST
 Nearest Address:
 23 W KING ST
 Intersection Quadrant: NE Pedestrian Travel Direction: NA
 Warning Surface: None
 Crosswalk: N Midblock: N Priority Score: 59.5



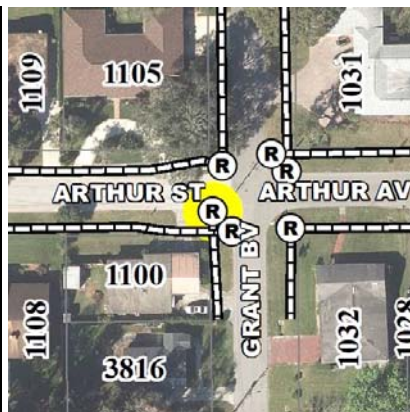
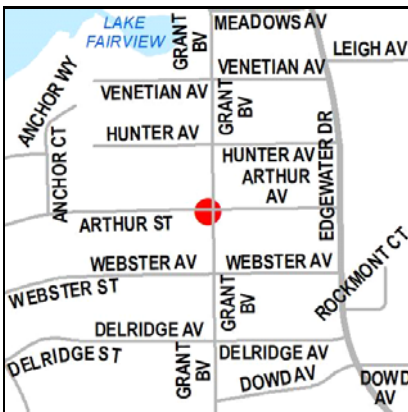
Ramp ID: F020227 Status: Future for Network Completion
 Comm Dist: 3 Neighborhood: Baldwin Park
 Street: OAK ST
 Intersection:
 OAK ST & ST GEORGE ST
 Nearest Address:
 2080 SAINT GEORGE AVE
 Intersection Quadrant: NE Pedestrian Travel Direction: NA
 Warning Surface: None
 Crosswalk: N Midblock: N Priority Score: 62.5



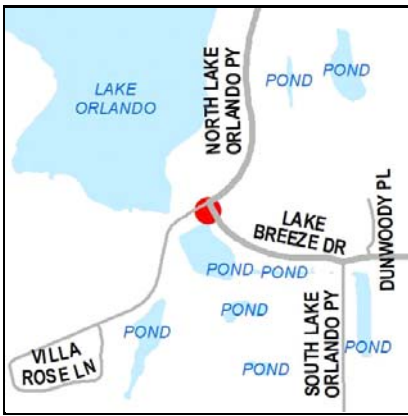
Ramp ID: F020823 Status: Future for Network Completion
 Comm Dist: 3 Neighborhood: College Park
 Street: AMHERST AVE
 Intersection:
 AMHERST AV & W ROSEVEAR ST
 Nearest Address:
 39 W ROSEVEAR ST
 Intersection Quadrant: NE Pedestrian Travel Direction: NA
 Warning Surface: None
 Crosswalk: N Midblock: N Priority Score: 53.5



Ramp ID: F020824 Status: Future for Network Completion
 Comm Dist: 3 Neighborhood: College Park
 Street: AMHERST AVE
 Intersection:
 AMHERST AV & W PRESTON ST
 Nearest Address:
 3221 AMHERST AVE
 Intersection Quadrant: SE Pedestrian Travel Direction: NA
 Warning Surface: None
 Crosswalk: N Midblock: N Priority Score: 47.5



Ramp ID: F021277 Status: Future for Network Completion
 Comm Dist: 3 Neighborhood: Palomar
 Street: ARTHUR ST
 Intersection:
 ARTHUR ST & GRANT BV & ARTHUR AV
 Nearest Address:
 1100 ARTHUR ST
 Intersection Quadrant: SE Pedestrian Travel Direction: N
 Warning Surface: None
 Crosswalk: N Midblock: N Priority Score: 54



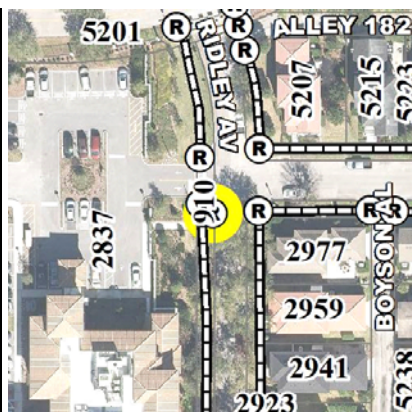
Ramp ID: F021520 Status: Future for Network Completion
 Comm Dist: 3 Neighborhood: Rosemont
 Street: LAKE BREEZE DR
 Intersection:
 LAKE BREEZE DR & NORTH LAKE ORLANDO PY
 Nearest Address:
 4224 CLUBHOUSE RD
 Intersection Quadrant: S Pedestrian Travel Direction: NA
 Warning Surface: None
 Crosswalk: N Midblock: N Priority Score: 36



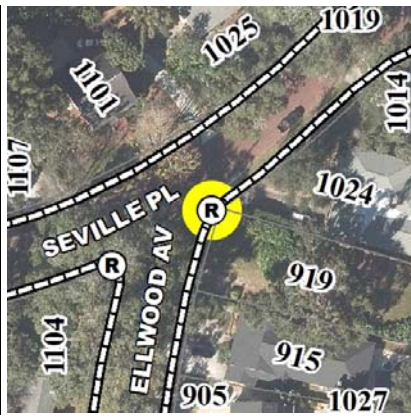
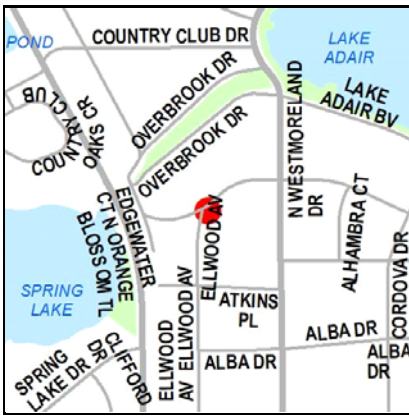
Ramp ID: F022230 Status: Future for Network Completion
 Comm Dist: 3 Neighborhood: Rosemont
 Street: ROSE PETAL LN
 Intersection:
 ROSE PETAL LN & UNNAMED CUL DE SAC
 Nearest Address:
 3940 ROSE PETAL LN
 Intersection Quadrant: NA Pedestrian Travel Direction: NA
 Warning Surface: None
 Crosswalk: N Midblock: N Priority Score: 51



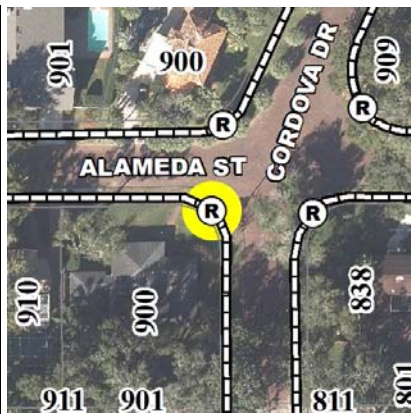
Ramp ID: F022456 Status: Future for Network Completion
 Comm Dist: 3 Neighborhood: College Park
 Street: DESOTO CIR
 Intersection:
 DESOTO CR & POINSETTIA AV
 Nearest Address:
 327 DESOTO CIR
 Intersection Quadrant: NE Pedestrian Travel Direction: NA
 Warning Surface: None
 Crosswalk: N Midblock: N Priority Score: 42



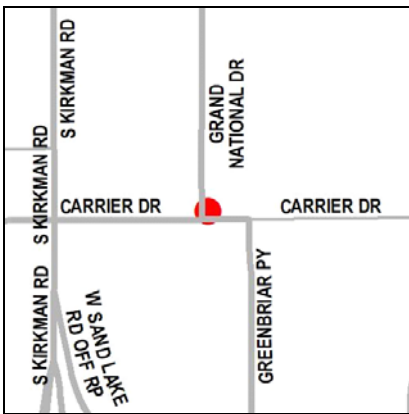
Ramp ID: F023002 Status: Future for Network Completion
 Comm Dist: 3 Neighborhood: Baldwin Park
 Street: RIDLEY AVE
 Intersection:
 BASKIN ST & RIDLEY AV
 Nearest Address:
 2837 LAKE BALDWIN LN
 Intersection Quadrant: SW Pedestrian Travel Direction: E
 Warning Surface: None
 Crosswalk: Y Midblock: N Priority Score: 55



Ramp ID: F023272 Status: Future for Network Completion
 Comm Dist: 3 Neighborhood: College Park
 Street: ELLWOOD AVE
 Intersection:
 ELLWOOD AV & SEVILLE PL
 Nearest Address:
 919 ELLWOOD AVE
 Intersection Quadrant: SE Pedestrian Travel Direction: NA
 Warning Surface: None
 Crosswalk: N Midblock: N Priority Score: 43



Ramp ID: F023273 Status: Future for Network Completion
 Comm Dist: 3 Neighborhood: College Park
 Street: ALAMEDA ST
 Intersection:
 ALAMEDA ST & CORDOVA DR
 Nearest Address:
 900 ALAMEDA ST
 Intersection Quadrant: SW Pedestrian Travel Direction: NA
 Warning Surface: None
 Crosswalk: N Midblock: N Priority Score: 47.5



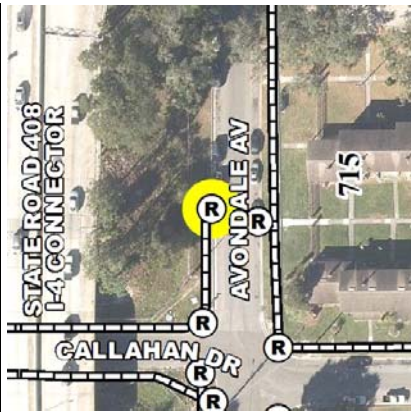
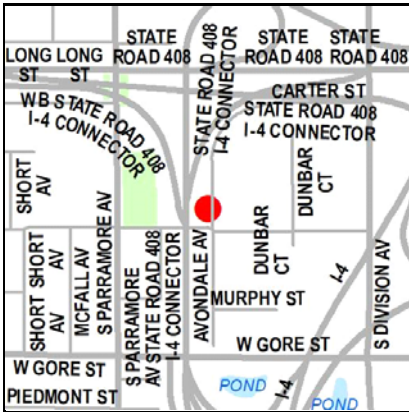
Ramp ID: F023566 Status: Future for Network Completion
 Comm Dist: 6 Neighborhood: Florida Center
 Street: CARRIER DR
 Intersection:
 CARRIER DR & GRAND NATIONAL DR & GRANDNATIONAL DR
 Nearest Address:
 7035 GRANDNATIONAL DR
 Intersection Quadrant: NE Pedestrian Travel Direction: NA
 Warning Surface: None
 Crosswalk: N Midblock: N Priority Score: 62



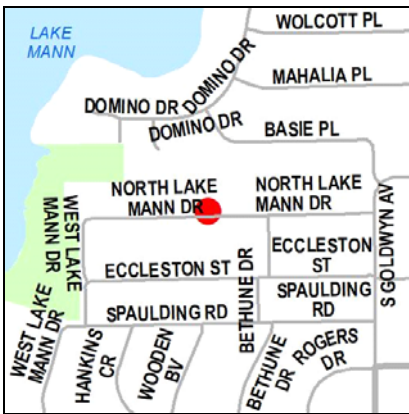
Ramp ID: F023843 Status: Future for Network Completion
 Comm Dist: 3 Neighborhood: College Park
 Street: BRYN MAWR ST
 Intersection:
 BRYN MAWR ST & N WESTMORELAND DR
 Nearest Address:
 2499 N WESTMORELAND DR
 Intersection Quadrant: SE Pedestrian Travel Direction: W
 Warning Surface: None
 Crosswalk: N Midblock: N Priority Score: 66.5



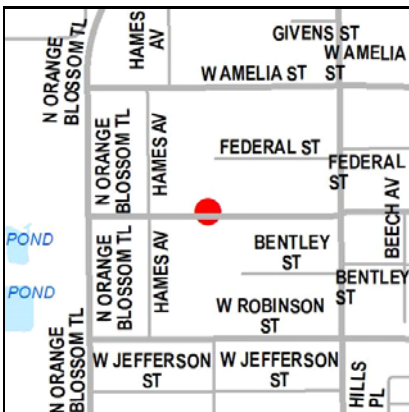
Ramp ID: F023844 Status: Future for Network Completion
 Comm Dist: 3 Neighborhood: College Park
 Street: **BRYN MAWR ST**
 Intersection:
BRYN MAWR ST & N WESTMORELAND DR
 Nearest Address:
 1000 BRYN MAWR ST
 Intersection Quadrant: SW Pedestrian Travel Direction: E
 Warning Surface: None
 Crosswalk: N Midblock: N Priority Score: 60.5



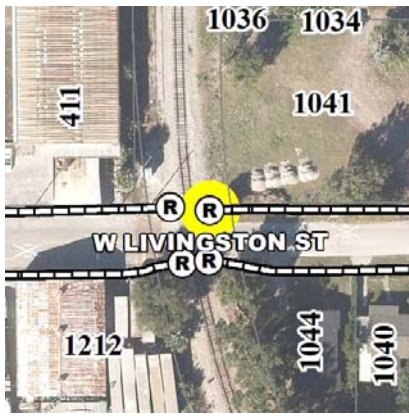
Ramp ID: F024936 Status: Future for Network Completion
 Comm Dist: 5 Neighborhood: Holden/Parramore
 Street: **AVONDALE AVE**
 Intersection:
MID BLOCK AVONDALE AVE
 Nearest Address:
 715 AVONDALE AVE
 Intersection Quadrant: NW Pedestrian Travel Direction: NA
 Warning Surface: None
 Crosswalk: N Midblock: Y Priority Score: 67



Ramp ID: F024946 Status: Future for Network Completion
 Comm Dist: 6 Neighborhood: Washington Shores
 Street: **NORTH LAKE MANN DR**
 Intersection:
NORTH LAKE MANN DR
 Nearest Address:
 621 W LAKE MANN DR
 Intersection Quadrant: NW Pedestrian Travel Direction: E
 Warning Surface: None
 Crosswalk: N Midblock: N Priority Score: 63.5



Ramp ID: F027208 Status: Future for Network Completion
 Comm Dist: 5 Neighborhood: Callahan
 Street: **W LIVINGSTON ST**
 Intersection:
C S X RR & W LIVINGSTON ST
 Nearest Address:
 411 HAMES AVE
 Intersection Quadrant: NW Pedestrian Travel Direction: E
 Warning Surface: None
 Crosswalk: N Midblock: N Priority Score: 57



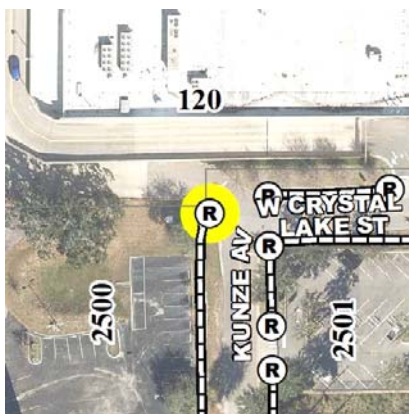
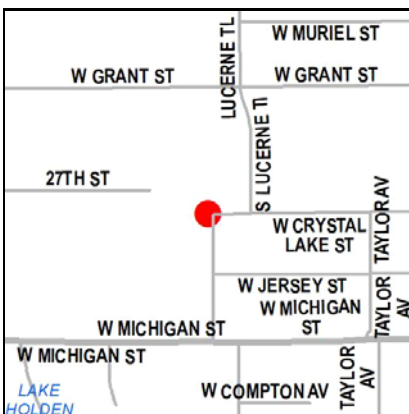
Ramp ID: F027209 Status: Future for Network Completion
 Comm Dist: 5 Neighborhood: Callahan
 Street: W LIVINGSTON ST
 Intersection: C S X RR & W LIVINGSTON ST
 Nearest Address: 1041 W LIVINGSTON ST
 Intersection Quadrant: NE Pedestrian Travel Direction: W
 Warning Surface: None
 Crosswalk: N Midblock: N Priority Score: 58



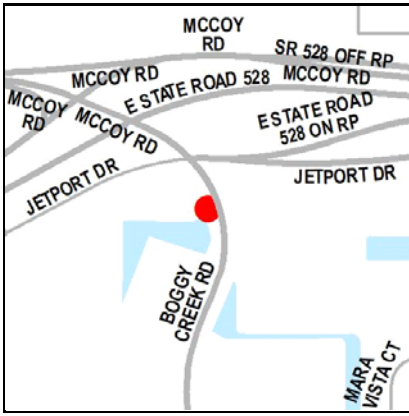
Ramp ID: F027325 Status: Future for Network Completion
 Comm Dist: 5 Neighborhood: Metro West
 Street: OLD PARK LN
 Intersection: METRO PARK CIR & OLD PARK LN
 Nearest Address: 6422 AGASTIA CT
 Intersection Quadrant: N Pedestrian Travel Direction: SE
 Warning Surface: None
 Crosswalk: N Midblock: N Priority Score: 34



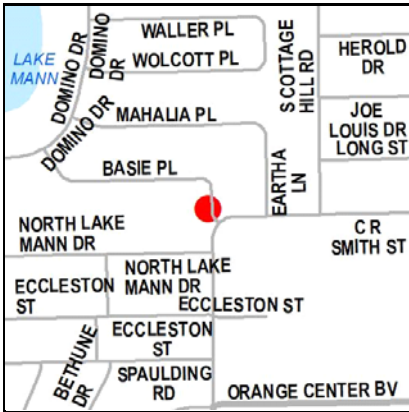
Ramp ID: F027497 Status: Future for Network Completion
 Comm Dist: 3 Neighborhood: Park Lake/Highland
 Street: ALDEN RD
 Intersection: MID BLOCK ALDEN RD
 Nearest Address: 500 BROOKHAVEN DR
 Intersection Quadrant: SE Pedestrian Travel Direction: NA
 Warning Surface: None
 Crosswalk: N Midblock: Y Priority Score: 72.5



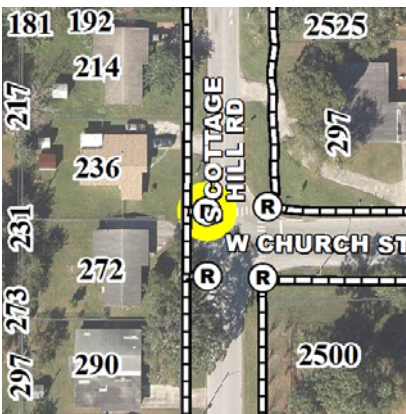
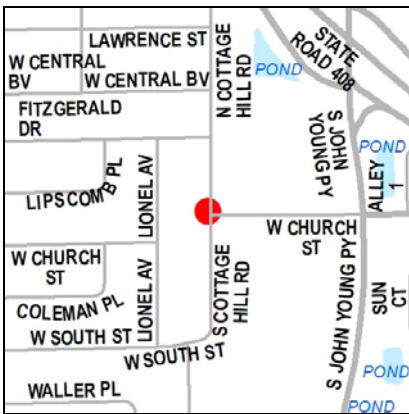
Ramp ID: F028145 Status: Future for Network Completion
 Comm Dist: 4 Neighborhood: South Orange
 Street: W CRYSTAL LAKE ST
 Intersection: KUNZE AVE & W CRYSTAL LAKE ST
 Nearest Address: 2500 KUNZE AVE
 Intersection Quadrant: NW Pedestrian Travel Direction:
 Warning Surface: None
 Crosswalk: N Midblock: N Priority Score: 46.5



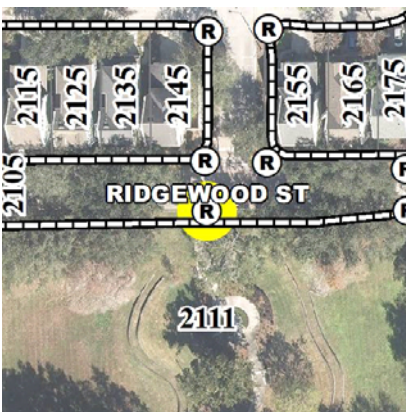
Ramp ID: F028614 Status: Future for Network Completion
 Comm Dist: 1 Neighborhood: Southport
 Street: BOGGY CREEK RD
 Intersection:
 BOGGY CREEK RD & UNNAMED RD
 Nearest Address:
 2480 JETPORT DR
 Intersection Quadrant: SW Pedestrian Travel Direction: N
 Warning Surface: None
 Crosswalk: Y Midblock: N Priority Score: 74.5



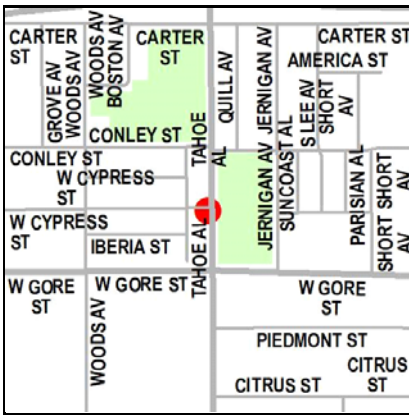
Ramp ID: F029219 Status: Future for Network Completion
 Comm Dist: 5 Neighborhood: Lake Mann Estates
 Street: BASIE PL
 Intersection:
 BASIE PL & C R SMITH ST & S GOLDWYN AVE
 Nearest Address:
 3310 BASIE PL
 Intersection Quadrant: NW Pedestrian Travel Direction: E
 Warning Surface: None
 Crosswalk: N Midblock: N Priority Score: 80



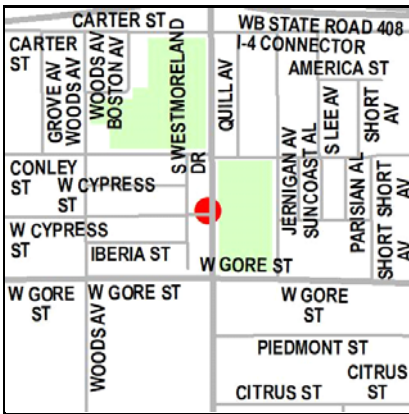
Ramp ID: F029224 Status: Future for Network Completion
 Comm Dist: 5 Neighborhood: Lake Mann Estates
 Street: S COTTAGE HILL RD
 Intersection:
 S COTTAGE HILL RD & W CHURCH ST
 Nearest Address:
 236 S COTTAGE HILL RD
 Intersection Quadrant: NW Pedestrian Travel Direction: E
 Warning Surface: None
 Crosswalk: Y Midblock: N Priority Score: 59.5



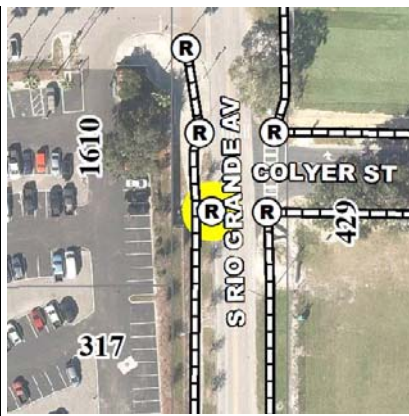
Ramp ID: F029227 Status: Future for Network Completion
 Comm Dist: 4 Neighborhood: Colonialtown South
 Street: RIDGEWOOD ST
 Intersection:
 ROSWELL AVE & RIDGEWOOD ST
 Nearest Address:
 2111 E ROBINSON ST
 Intersection Quadrant: NW Pedestrian Travel Direction:
 Warning Surface: None
 Crosswalk: Y Midblock: N Priority Score: 64



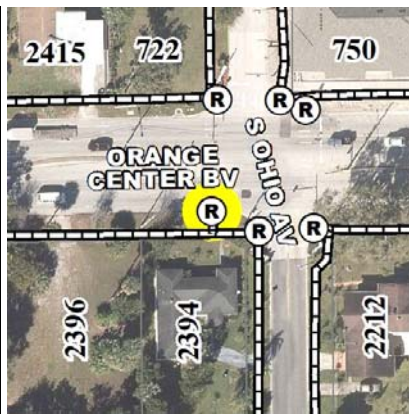
Ramp ID: F029238 Status: Future for Network Completion
 Comm Dist: 5 Neighborhood: Holden/Parramore
 Street: W CYPRESS ST
 Intersection:
 S WESTMORELAND DR & W CYPRESS ST
 Nearest Address:
 850 S WESTMORELAND DR
 Intersection Quadrant: SW Pedestrian Travel Direction: E
 Warning Surface: None
 Crosswalk: Y Midblock: N Priority Score: 81.5



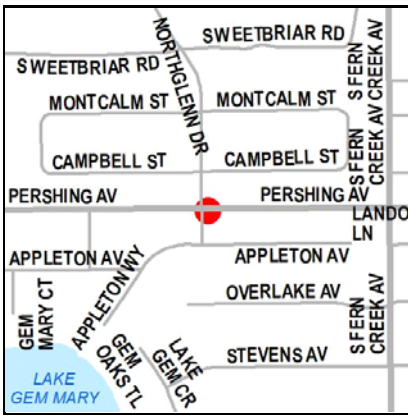
Ramp ID: F029239 Status: Future for Network Completion
 Comm Dist: 5 Neighborhood: Holden/Parramore
 Street: W CYPRESS ST
 Intersection:
 S WESTMORELAND DR & W CYPRESS ST
 Nearest Address:
 836 S WESTMORELAND DR
 Intersection Quadrant: NW Pedestrian Travel Direction: E
 Warning Surface: None
 Crosswalk: Y Midblock: N Priority Score: 81.5



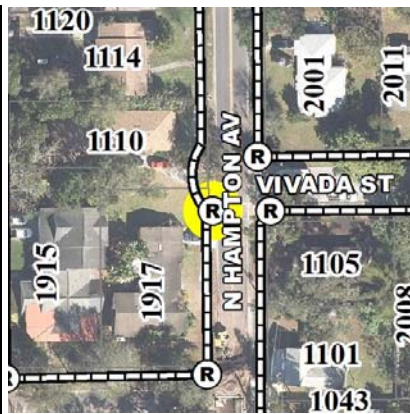
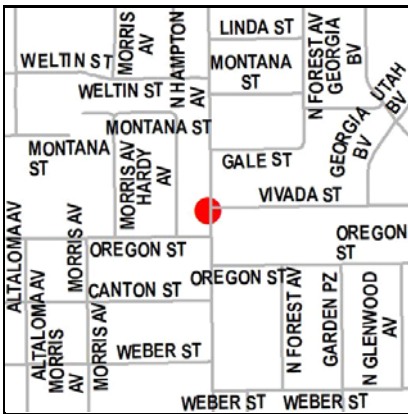
Ramp ID: F029480 Status: Future for Network Completion
 Comm Dist: 5 Neighborhood: Lorna Doone
 Street: COLYER ST
 Intersection:
 COLYER ST & S RIO GRANDE AVE
 Nearest Address:
 1610 W CHURCH ST
 Intersection Quadrant: SW Pedestrian Travel Direction: E
 Warning Surface: None
 Crosswalk: Y Midblock: N Priority Score: 79.5



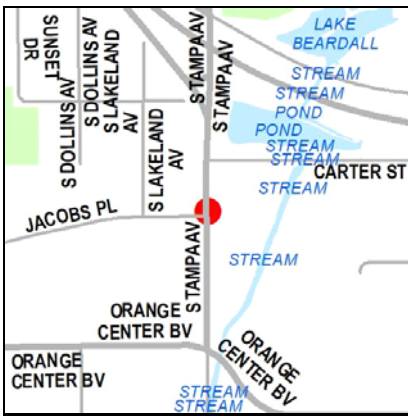
Ramp ID: F029486 Status: Future for Network Completion
 Comm Dist: 5 Neighborhood: Clear Lake
 Street: S OHIO AVE
 Intersection:
 ORANGE CENTER BLVD & S OHIO AVE
 Nearest Address:
 2394 ORANGE CENTER BLVD
 Intersection Quadrant: SW Pedestrian Travel Direction: N
 Warning Surface: None
 Crosswalk: Y Midblock: N Priority Score: 67



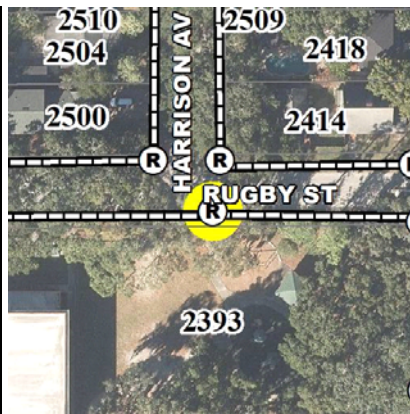
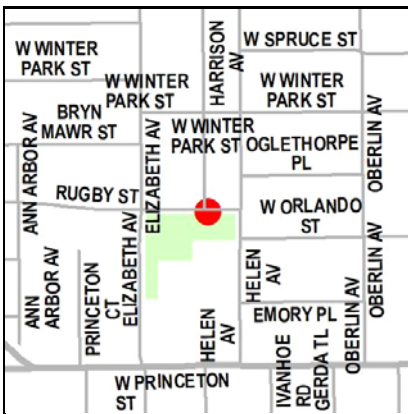
Ramp ID: F029487 Status: Future for Network Completion
 Comm Dist: 4 Neighborhood: Southern Oaks
 Street: NORTHGLENN DR
 Intersection:
 NORTHGLENN DR & PERSHING AVE
 Nearest Address:
 1207 APPLETON AVE
 Intersection Quadrant: SE Pedestrian Travel Direction: N
 Warning Surface: None
 Crosswalk: Y Midblock: N Priority Score: 47.5



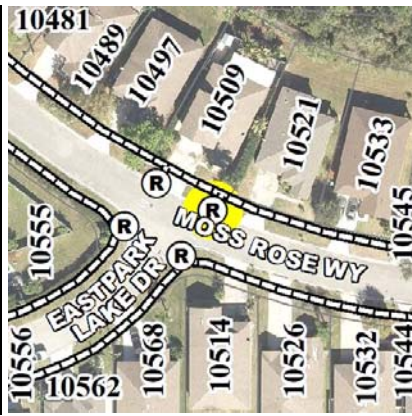
Ramp ID: F029490 Status: Future for Network Completion
 Comm Dist: 4 Neighborhood: Colonialtown North
 Street: VIVADA ST
 Intersection:
 N HAMPTON AVE & VIVADA ST
 Nearest Address:
 1917 OREGON ST
 Intersection Quadrant: SW Pedestrian Travel Direction: E
 Warning Surface: None
 Crosswalk: Y Midblock: N Priority Score: 69



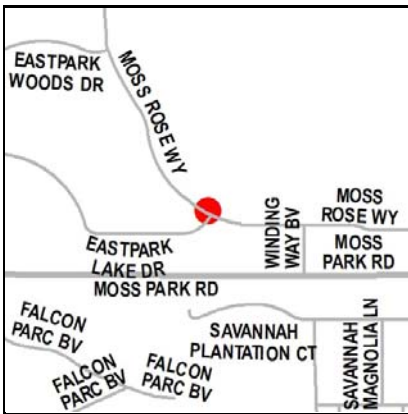
Ramp ID: F029496 Status: Future for Network Completion
 Comm Dist: 5 Neighborhood: Lorna Doone
 Street: JACOBS PL
 Intersection:
 JACOBS PL & S TAMPA AVE
 Nearest Address:
 OPPOSITE 726 S TAMPA AVE
 Intersection Quadrant: NE Pedestrian Travel Direction: W
 Warning Surface: None
 Crosswalk: Y Midblock: N Priority Score: 77



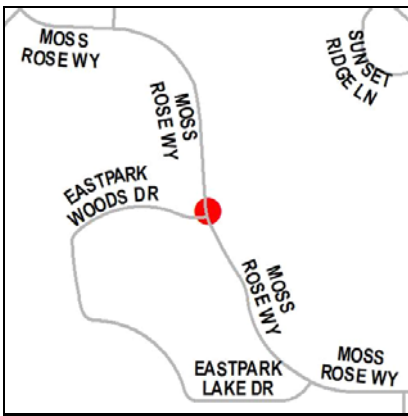
Ramp ID: F029498 Status: Future for Network Completion
 Comm Dist: 3 Neighborhood: College Park
 Street: HARRISON AVE
 Intersection:
 HARRISON AVE & RUGBY ST
 Nearest Address:
 2393 ELIZABETH AVE
 Intersection Quadrant: SE Pedestrian Travel Direction: N
 Warning Surface: None
 Crosswalk: Y Midblock: N Priority Score: 67



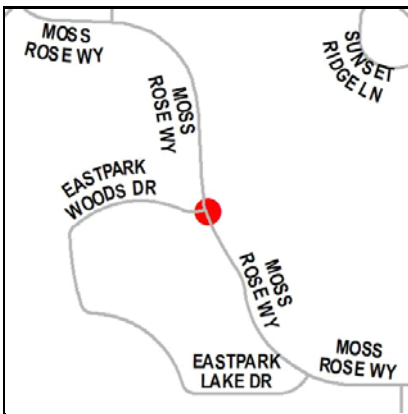
Ramp ID: F029500 Status: Future for Network Completion
 Comm Dist: 1 Neighborhood: East Park
 Street: EASTPARK LAKE DR
 Intersection:
 EASTPARK LAKE DR & MOSS ROSE WAY
 Nearest Address:
 10509 MOSS ROSE WAY
 Intersection Quadrant: E Pedestrian Travel Direction: SW
 Warning Surface: None
 Crosswalk: Y Midblock: N Priority Score: 2.5



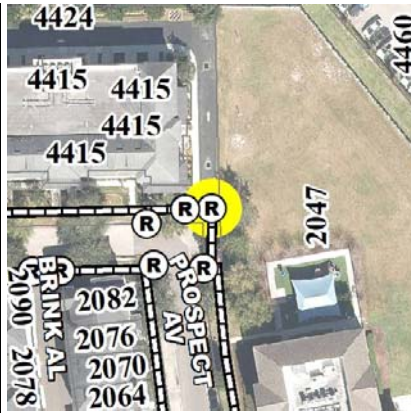
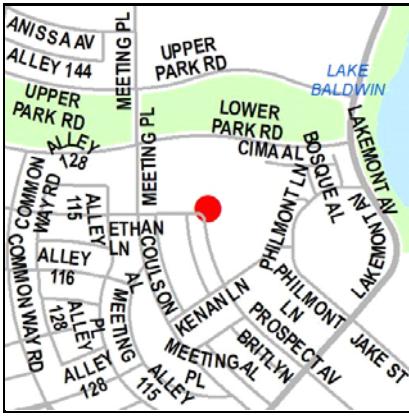
Ramp ID: F029501 Status: Future for Network Completion
 Comm Dist: 1 Neighborhood: East Park
 Street: EASTPARK LAKE DR
 Intersection:
 EASTPARK LAKE DR & MOSS ROSE WAY
 Nearest Address:
 10509 MOSS ROSE WAY
 Intersection Quadrant: N Pedestrian Travel Direction: SW
 Warning Surface: None
 Crosswalk: Y Midblock: N Priority Score: 2.5



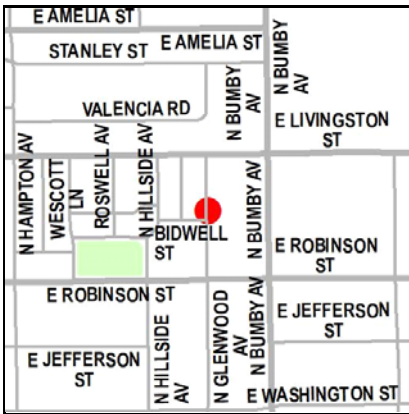
Ramp ID: F029502 Status: Future for Network Completion
 Comm Dist: 1 Neighborhood: East Park
 Street: EASTPARK WOODS DR
 Intersection:
 EASTPARK WOODS DR & MOSS ROSE WAY
 Nearest Address:
 10301 MOSS ROSE WAY
 Intersection Quadrant: NE Pedestrian Travel Direction: W
 Warning Surface: None
 Crosswalk: Y Midblock: N Priority Score: 2.5



Ramp ID: F029503 Status: Future for Network Completion
 Comm Dist: 1 Neighborhood: East Park
 Street: EASTPARK WOODS DR
 Intersection:
 EASTPARK WOODS DR & MOSS ROSE WAY
 Nearest Address:
 10301 MOSS ROSE WAY
 Intersection Quadrant: SE Pedestrian Travel Direction: W
 Warning Surface: None
 Crosswalk: Y Midblock: N Priority Score: 2.5



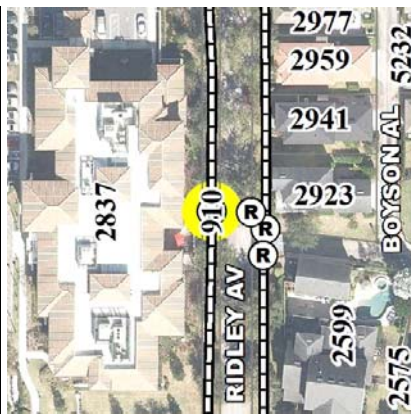
Ramp ID: F029564 Status: Future for Network Completion
 Comm Dist: 3 Neighborhood: Baldwin Park
 Street: **ETHAN LN**
 Intersection:
ETHAN LN & PROSPECT AVE
 Nearest Address:
 4415 ETHAN LN
 Intersection Quadrant: NE Pedestrian Travel Direction: S
 Warning Surface: None
 Crosswalk: Y Midblock: N Priority Score: 48



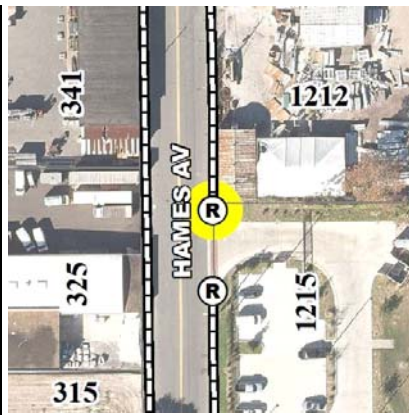
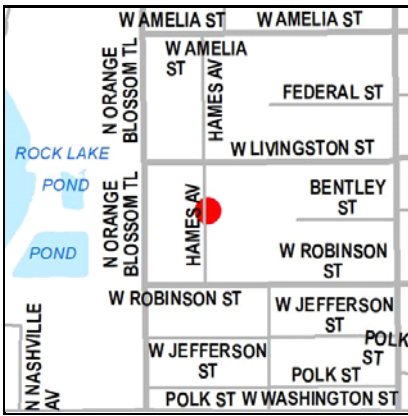
Ramp ID: F029617 Status: Future for Network Completion
 Comm Dist: 4 Neighborhood: Colonialtown South
 Street: **BIDWELL ST**
 Intersection:
BIDWELL ST & N GLENWOOD AVE
 Nearest Address:
 390 N BUMBY AVE
 Intersection Quadrant: NE Pedestrian Travel Direction: W
 Warning Surface: None
 Crosswalk: Y Midblock: N Priority Score: 70



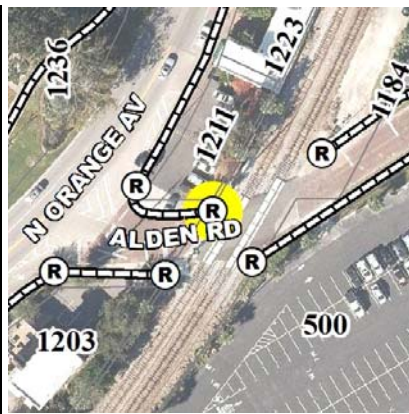
Ramp ID: F029618 Status: Future for Network Completion
 Comm Dist: 3 Neighborhood: Baldwin Park
 Street: **RIDLEY AVE**
 Intersection:
BRIGGS ALY & RIDLEY AVE
 Nearest Address:
 2923 RIDLEY AVE
 Intersection Quadrant: NE Pedestrian Travel Direction: W
 Warning Surface: None
 Crosswalk: Y Midblock: N Priority Score: 55



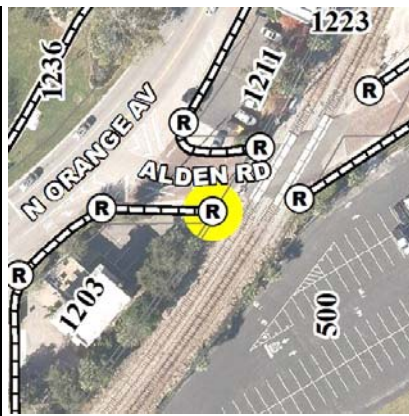
Ramp ID: F029619 Status: Future for Network Completion
 Comm Dist: 3 Neighborhood: Baldwin Park
 Street: **RIDLEY AVE**
 Intersection:
BRIGGS ALY & RIDLEY AVE
 Nearest Address:
 2653 LAKE BALDWIN LN
 Intersection Quadrant: NW Pedestrian Travel Direction: E
 Warning Surface: None
 Crosswalk: Y Midblock: N Priority Score: 55



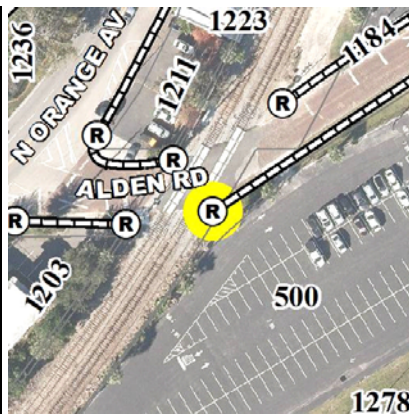
Ramp ID: F029916 Status: Future for Network Completion
 Comm Dist: 5 Neighborhood: Callahan
 Street: HAMES AV
 Intersection:
 HAMES AV & UNNAMED DRIVEWAY
 Nearest Address:
 1215 W ROBINSON ST
 Intersection Quadrant: NE Pedestrian Travel Direction: S
 Warning Surface: None
 Crosswalk: Y Midblock: N Priority Score: 50.5



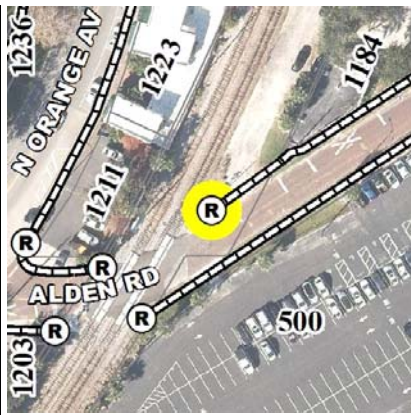
Ramp ID: F031017 Status: Future for Network Completion
 Comm Dist: 3 Neighborhood: North Orange
 Street: ALDEN RD
 Intersection:
 ALDEN RD & RR CROSSING
 Nearest Address:
 1211 N ORANGE AVE
 Intersection Quadrant: NW Pedestrian Travel Direction: E
 Warning Surface: None
 Crosswalk: N Midblock: N Priority Score: 76.5



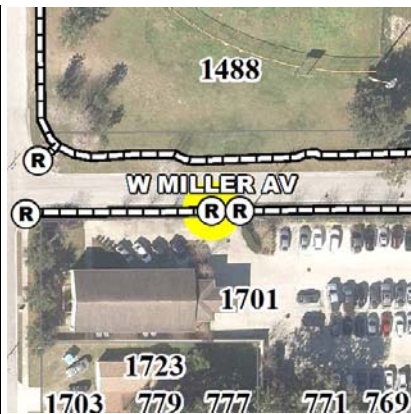
Ramp ID: F031018 Status: Future for Network Completion
 Comm Dist: 3 Neighborhood: North Orange
 Street: ALDEN RD
 Intersection:
 ALDEN RD & RR CROSSING
 Nearest Address:
 1203 N ORANGE AVE
 Intersection Quadrant: SW Pedestrian Travel Direction: E
 Warning Surface: None
 Crosswalk: N Midblock: N Priority Score: 60.5



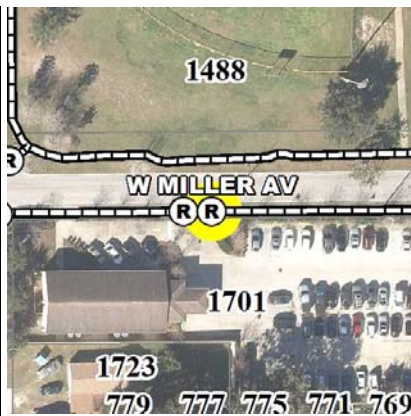
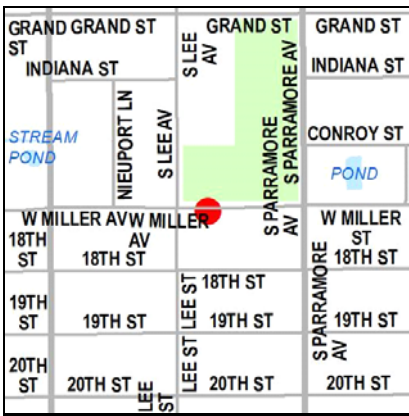
Ramp ID: F031019 Status: Future for Network Completion
 Comm Dist: 3 Neighborhood: Park Lake/Highland
 Street: ALDEN RD
 Intersection:
 ALDEN RD & RR CROSSING
 Nearest Address:
 500 BROOKHAVEN DR
 Intersection Quadrant: SE Pedestrian Travel Direction: W
 Warning Surface: None
 Crosswalk: N Midblock: N Priority Score: 60.5



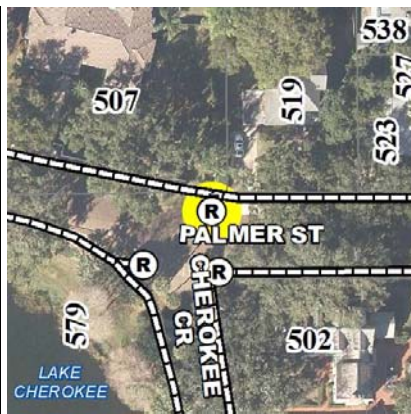
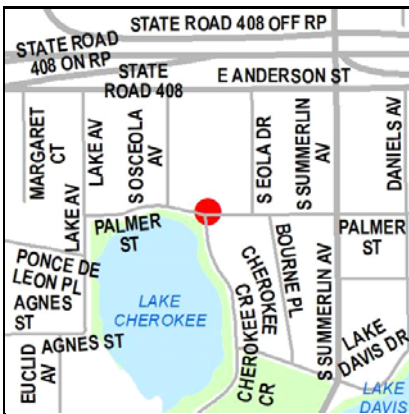
Ramp ID: F031020 Status: Future for Network Completion
 Comm Dist: 3 Neighborhood: Park Lake/Highland
 Street: ALDEN RD
 Intersection:
 ALDEN RD & RR CROSSING
 Nearest Address:
 1184 ALDEN RD
 Intersection Quadrant: NE Pedestrian Travel Direction: W
 Warning Surface: None
 Crosswalk: N Midblock: N Priority Score: 60.5



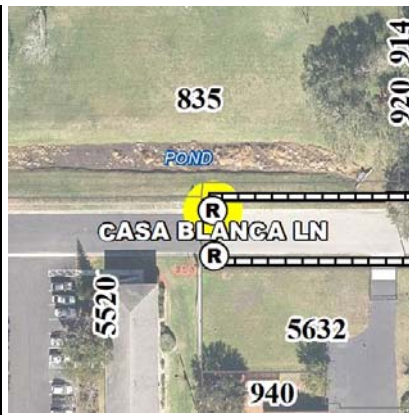
Ramp ID: F031025 Status: Future for Network Completion
 Comm Dist: 6 Neighborhood: Holden Heights
 Street: W MILLER AV
 Intersection:
 W MILLER AV & UNNAMED DRIVEWAY
 Nearest Address:
 1701 LEE ST
 Intersection Quadrant: SW Pedestrian Travel Direction: E
 Warning Surface: None
 Crosswalk: N Midblock: N Priority Score: 63.5



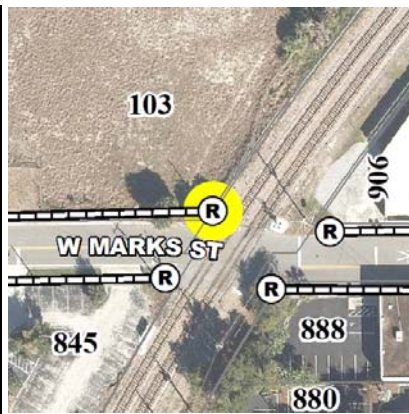
Ramp ID: F031026 Status: Future for Network Completion
 Comm Dist: 6 Neighborhood: Holden Heights
 Street: W MILLER AV
 Intersection:
 W MILLER AV & UNNAMED DRIVEWAY
 Nearest Address:
 1701 LEE ST
 Intersection Quadrant: SE Pedestrian Travel Direction: W
 Warning Surface: None
 Crosswalk: N Midblock: N Priority Score: 63.5



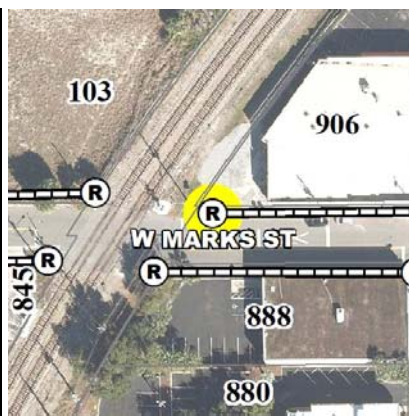
Ramp ID: F031035 Status: Future for Network Completion
 Comm Dist: 4 Neighborhood: Lake Cherokee
 Street: CHEROKEE CR
 Intersection:
 CHEROKEE CR & PALMER ST
 Nearest Address:
 507 PALMER ST
 Intersection Quadrant: NE Pedestrian Travel Direction: S
 Warning Surface: None
 Crosswalk: Y Midblock: N Priority Score: 72



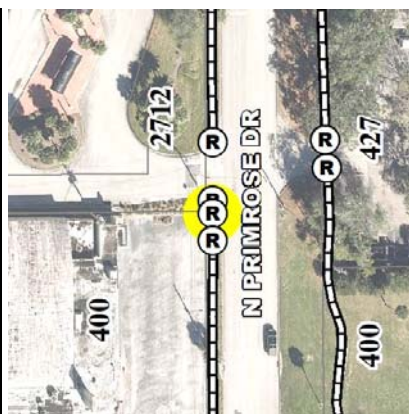
Ramp ID: F031037 Status: Future for Network Completion
 Comm Dist: 2 Neighborhood: Monterey
 Street: CASA BLANCA LN
 Intersection:
 MID BLOCK CASA BLANCA LN
 Nearest Address:
 835 MERCADO AVE
 Intersection Quadrant: N/A Pedestrian Travel Direction: S
 Warning Surface: None
 Crosswalk: N Midblock: Y Priority Score: 77.5



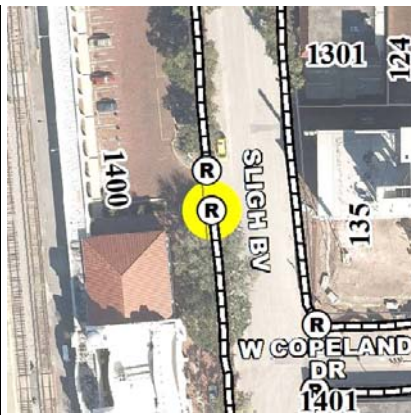
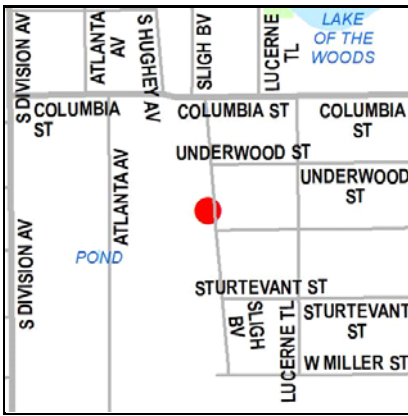
Ramp ID: F031043 Status: Future for Network Completion
 Comm Dist: 3 Neighborhood: North Quarter
 Street: W MARKS ST
 Intersection:
 C S X RR & W MARKS ST
 Nearest Address:
 103 W MARKS ST
 Intersection Quadrant: NW Pedestrian Travel Direction: E
 Warning Surface: None
 Crosswalk: N Midblock: N Priority Score: 79



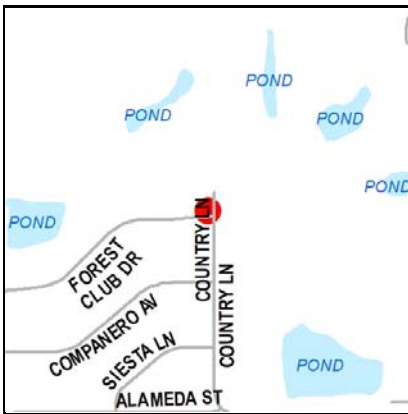
Ramp ID: F031044 Status: Future for Network Completion
 Comm Dist: 3 Neighborhood: North Quarter
 Street: W MARKS ST
 Intersection:
 C S X RR & W MARKS ST
 Nearest Address:
 906 N ORANGE AVE
 Intersection Quadrant: NE Pedestrian Travel Direction: W
 Warning Surface: None
 Crosswalk: N Midblock: N Priority Score: 69



Ramp ID: F031092 Status: Future for Network Completion
 Comm Dist: 4 Neighborhood: Colonial Town Center
 Street: N PRIMROSE DR
 Intersection:
 N PRIMROSE DR & UNNAMED DRIVEWAY
 Nearest Address:
 400 N PRIMROSE DR
 Intersection Quadrant: NW Pedestrian Travel Direction: S
 Warning Surface: None
 Crosswalk: N Midblock: N Priority Score: 80



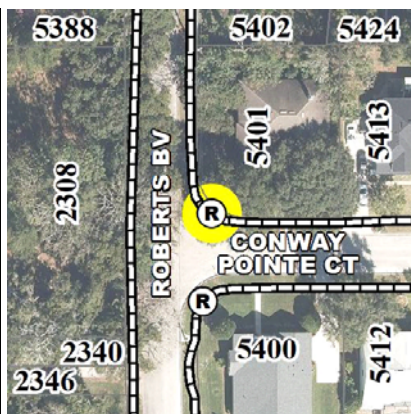
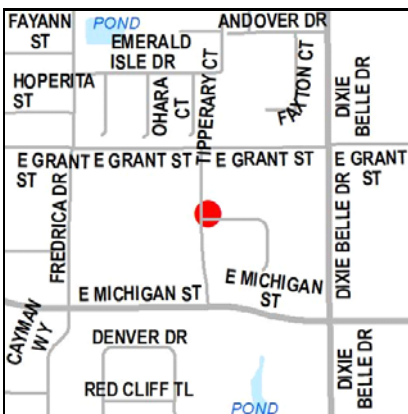
Ramp ID: F031139 Status: Future for Network Completion
 Comm Dist: 4 Neighborhood: South Orange
 Street: SLIGH BV
 Intersection: SLIGH BV & UNNAMED DRIVEWAY
 Nearest Address: 1400 SLIGH BLVD
 Intersection Quadrant: SW Pedestrian Travel Direction: N
 Warning Surface: None
 Crosswalk: N Midblock: N Priority Score: 62.5



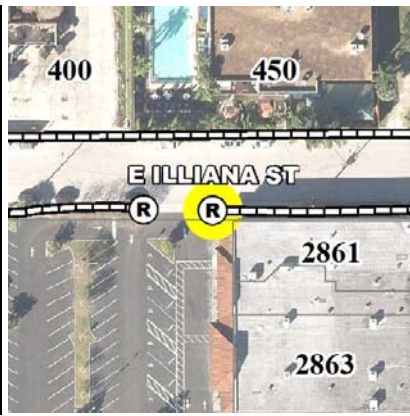
Ramp ID: F031737 Status: Future for Network Completion
 Comm Dist: 3 Neighborhood: Spring Lake
 Street: COUNTRY LN
 Intersection: COUNTRY LN & FOREST CLUB DR
 Nearest Address: 1410 COUNTRY LN
 Intersection Quadrant: NW Pedestrian Travel Direction: NA
 Warning Surface: None
 Crosswalk: N Midblock: N Priority Score: 25.5



Ramp ID: F031739 Status: Future for Network Completion
 Comm Dist: 1 Neighborhood: Bryn Mawr
 Street: ROBERTS BV
 Intersection: CONWAY POINTE CT & ROBERTS BV
 Nearest Address: 5400 CONWAY POINTE CT
 Intersection Quadrant: SE Pedestrian Travel Direction: NA
 Warning Surface: None
 Crosswalk: N Midblock: N Priority Score: 49



Ramp ID: F031740 Status: Future for Network Completion
 Comm Dist: 1 Neighborhood: Bryn Mawr
 Street: ROBERTS BV
 Intersection: CONWAY POINTE CT & ROBERTS BV
 Nearest Address: 5401 CONWAY POINTE CT
 Intersection Quadrant: SE Pedestrian Travel Direction: NA
 Warning Surface: None
 Crosswalk: N Midblock: N Priority Score: 49



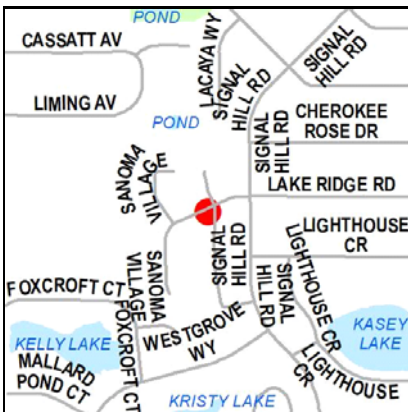
Ramp ID: F031913 Status: Future for Network Completion
 Comm Dist: 4 Neighborhood: Pineloch
 Street: E ILLIANA ST
 Intersection:
 E ILLIANA ST & UNNAMED DRIVEWAY
 Nearest Address:
 2861 DELANEY AVE UNIT 1
 Intersection Quadrant: SE Pedestrian Travel Direction: W
 Warning Surface: None
 Crosswalk: N Midblock: N Priority Score: 57



Ramp ID: F031975 Status: Future for Network Completion
 Comm Dist: 6 Neighborhood: Kirkman South
 Street: HIDDEN BEACH CR
 Intersection:
 HIDDEN BEACH BV & HIDDEN BEACH CR
 Nearest Address:
 6675 HIDDEN BEACH CIR
 Intersection Quadrant: W Pedestrian Travel Direction: NE
 Warning Surface: None
 Crosswalk: N Midblock: N Priority Score: 25



Ramp ID: F031976 Status: Future for Network Completion
 Comm Dist: 6 Neighborhood: Kirkman South
 Street: HIDDEN BEACH CR
 Intersection:
 HIDDEN BEACH BV & HIDDEN BEACH CR
 Nearest Address:
 6501 HIDDEN BEACH CIR
 Intersection Quadrant: N Pedestrian Travel Direction: SW
 Warning Surface: None
 Crosswalk: N Midblock: N Priority Score: 25



Ramp ID: F032056 Status: Future for Network Completion
 Comm Dist: 3 Neighborhood: Signal Hill
 Street: LAKE RIDGE RD
 Intersection:
 LAKE RIDGE RD & MUIR VILLAGE & SILVER OAKS VILLAGE
 Nearest Address:
 4838 MUIR VILLAGE
 Intersection Quadrant: S Pedestrian Travel Direction: NE
 Warning Surface: None
 Crosswalk: N Midblock: N Priority Score: 53.5